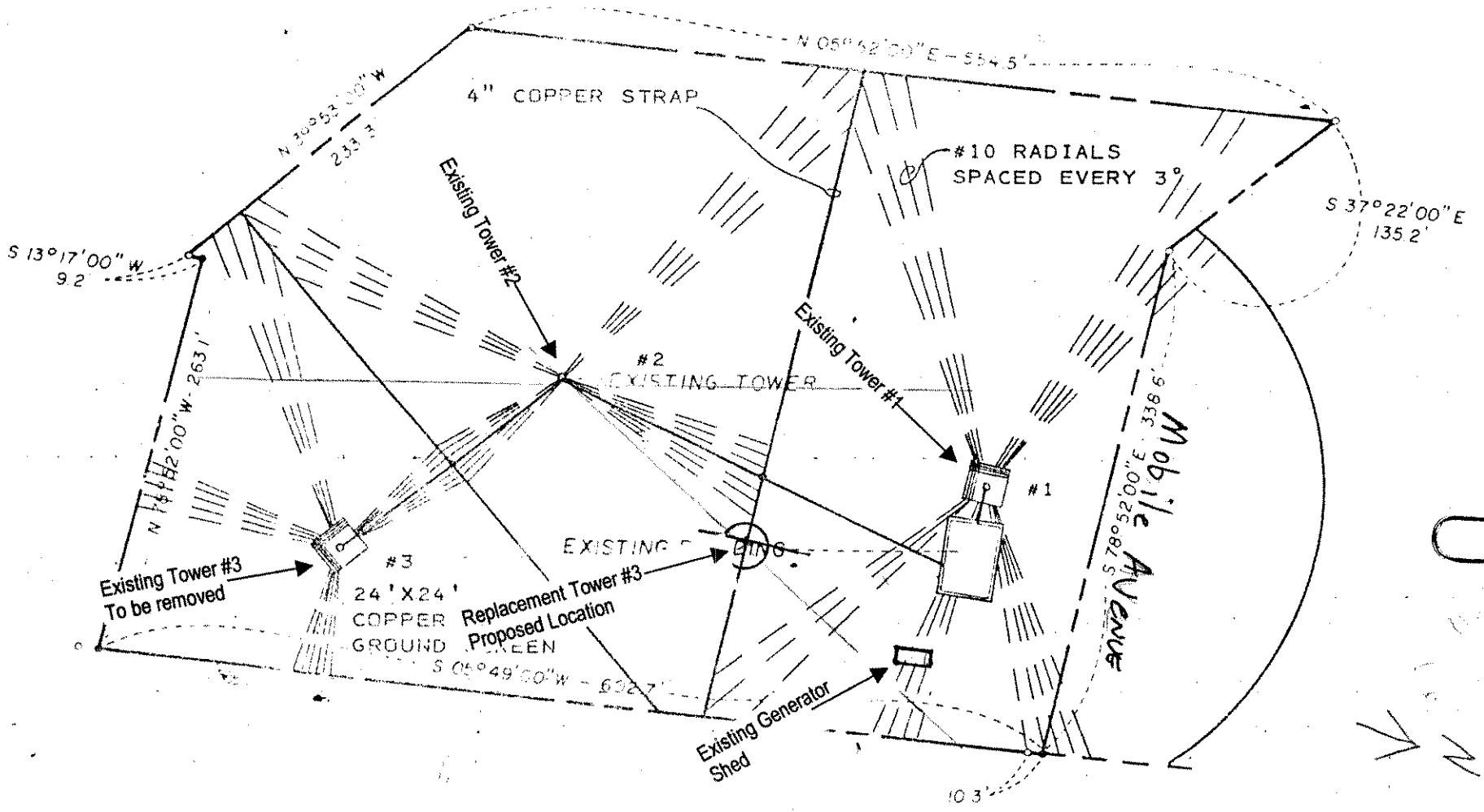

RUE NORTH AS DETERMINED BY OBSERVATION ON POLARIS FEB. 13, 1976

SCALE: 1"=100'

0 50 100 150 200

ASE MAP BY HOLLIGAN ENGINEERING
BRYAN, TEXAS

FIGURE 2

PLOT PLAN

RADIO BRYAN, INC.
COLLEGE STATION, TEXAS

SP06-02

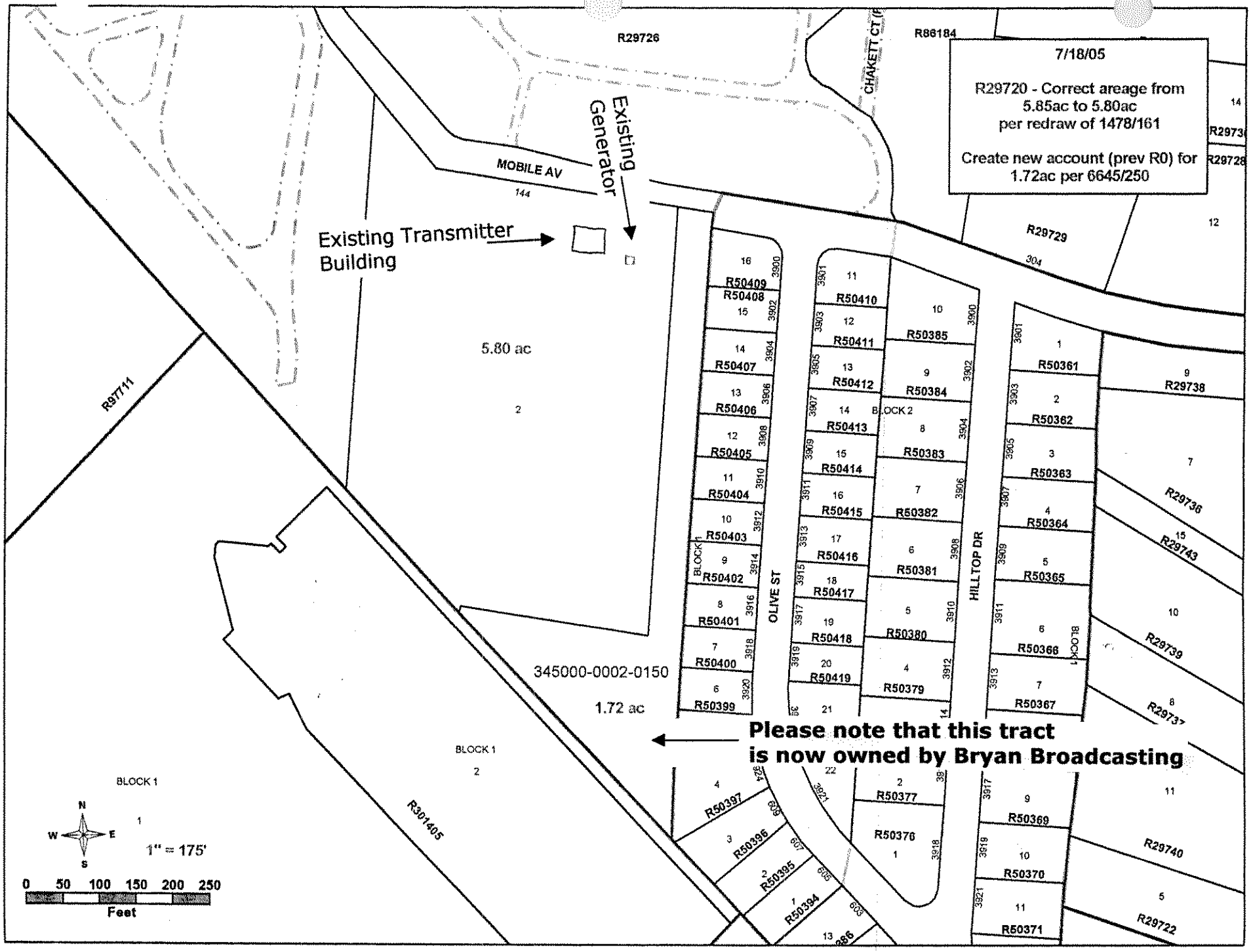
7/18/05
R29720 - Correct areage from 5.85ac to 5.80ac per redraw of 1478/161
Create new account (prev R0) for 1.72ac per 6645/250
Existing Generator
Existing Transmitter Building
MOBILE AV
144
R29726
R86184
CHAKETT CT
R29729
304
R29728
R97711
5.80 ac
345000-0002-0150
1.72 ac
OLIVE ST
HILLTOP DR
BLOCK 1
BLOCK 2
R50409
R50408
R50407
R50406
R50405
R50404
R50403
R50402
R50401
R50400
R50399
R50410
R50411
R50412
R50413
R50414
R50415
R50416
R50417
R50418
R50419
R50385
R50384
R50383
R50382
R50381
R50380
R50379
R50361
R50362
R50363
R50364
R50365
R50366
R50367
R50377
R50376
R50397
R50396
R50395
R50394
R50369
R50370
R50371
R29738
R29736
R29743
R29739
R29740
R29722
R301405
Please note that this tract is now owned by Bryan Broadcasting
N
W
E
S
1" = 175'
0 50 100 150 200 250
Feet

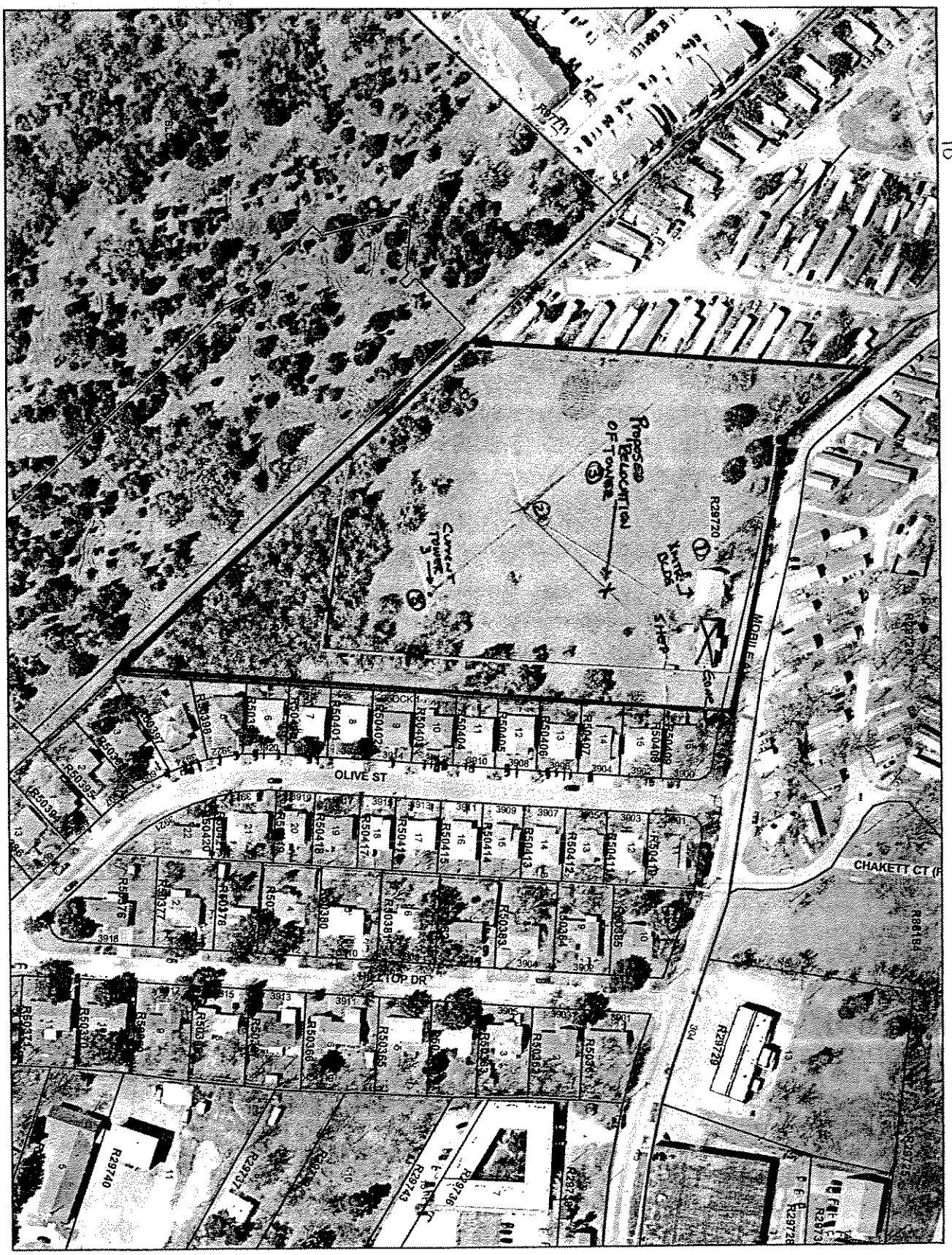
Proposed Relocation of Tower
Current Tower
Mobile Home Park
OLIVE ST
HILLTOP DR
CHAKETT CT
R29720
R29740
R29743
R29736
R29737
R50401
R50402
R50404
R50405
R50409
R50410
R50411
R50412
R50413
R50414
R50415
R50417
R50418
R50420
R50376
R50377
R50378
R50380
R50383
R50384
R50385
R50386
R50387
R50388
R50389
R50392
R50393
R50394
R50396
R50397
R50398
R50399
R50400
R50403
R50407
R50408
R50416
R50419
R50421
R50422
R50423
R50424
R50425
R50426
R50427
R50428
R50429
R50430
R50431
R50432
R50433
R50434
R50435
R50436
R50437
R50438
R50439
R50440
R50441
R50442
R50443
R50444
R50445
R50446
R50447
R50448
R50449
R50450
R50451
R50452
R50453
R50454
R50455
R50456
R50457
R50458
R50459
R50460