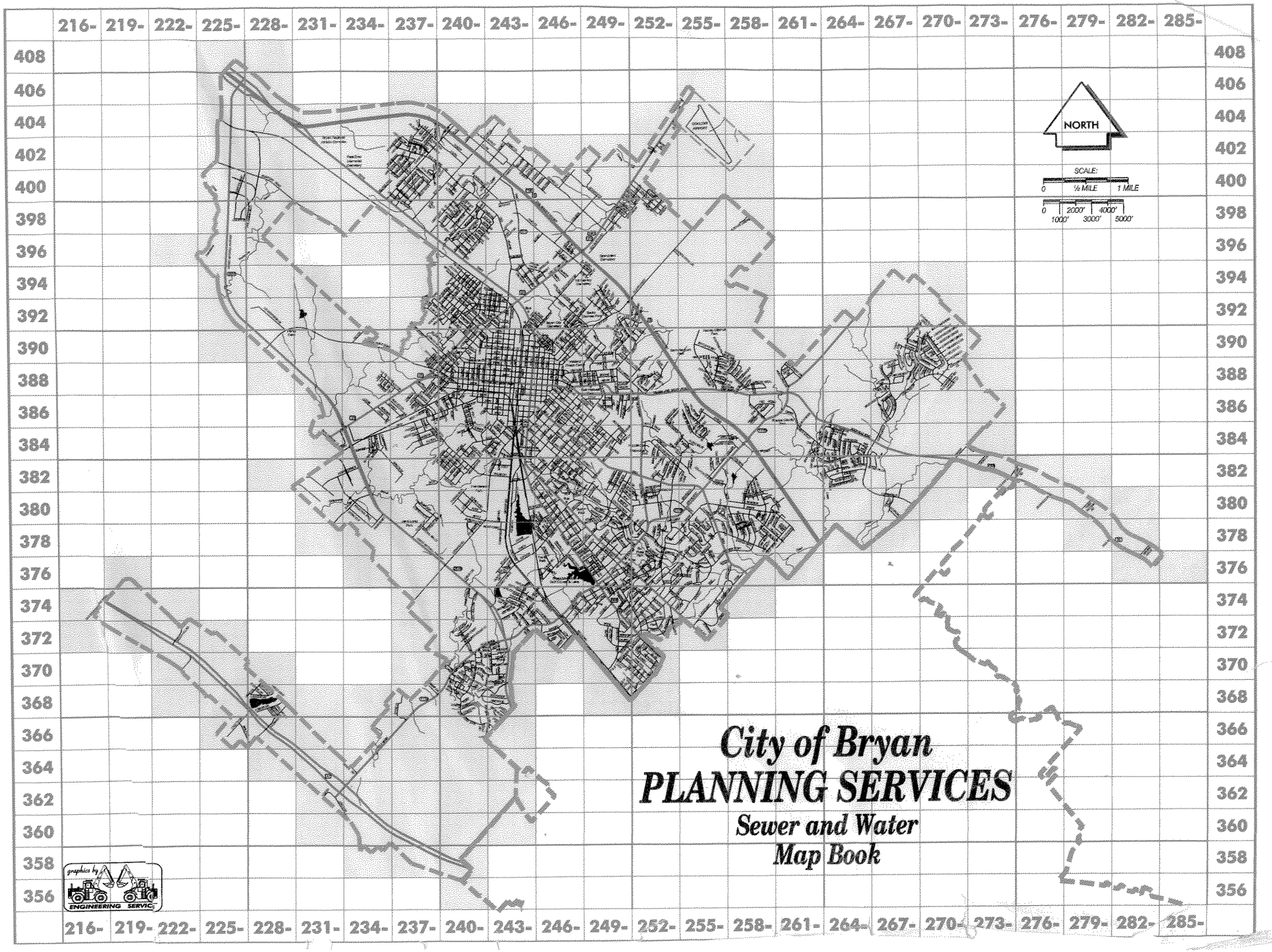
216- 219- 222- 225- 228- 231- 234- 237- 240- 243- 246- 249- 252- 255- 258- 261- 264- 267- 270- 273- 276- 279- 282- 285-
408 406 404 402 400 398 396 394 392 390 388 386 384 382 380 378 376 374 372 370 368 366 364 362 360 358 356
NORTH
SCALE:
0 ½ MILE 1 MILE
0 1000' 2000' 3000' 4000' 5000'
City of Bryan
PLANNING SERVICES
Sewer and Water
Map Book
graphics by
ENGINEERING SERVIC

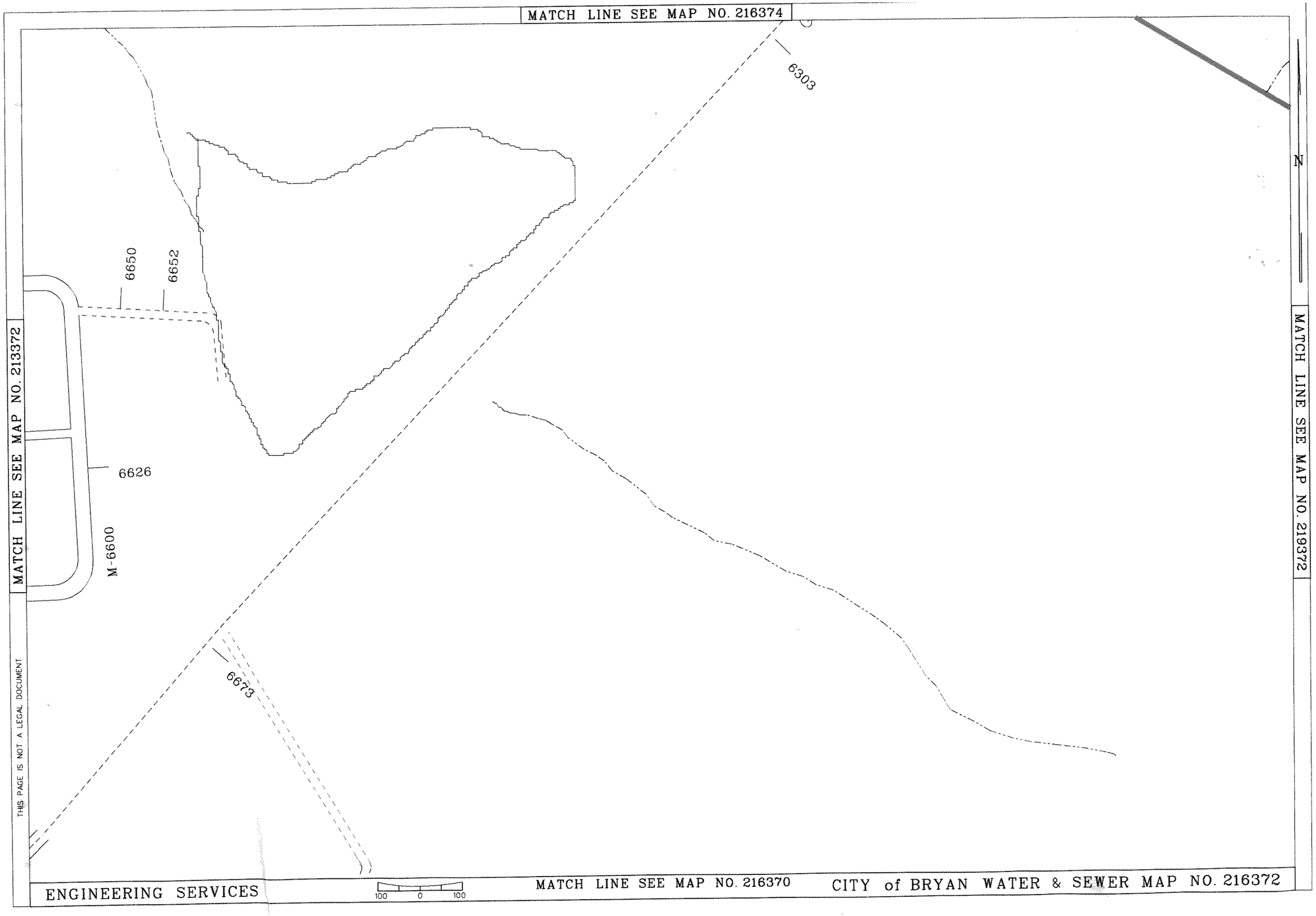
MATCH LINE SEE MAP NO. 216374
6303
N
MATCH LINE SEE MAP NO. 213372
MATCH LINE SEE MAP NO. 219372
6650
6652
6626
M-6600
6673
THIS PAGE IS NOT A LEGAL DOCUMENT
ENGINEERING SERVICES
100 0 100
MATCH LINE SEE MAP NO. 216370
CITY of BRYAN WATER & SEWER MAP NO. 216372

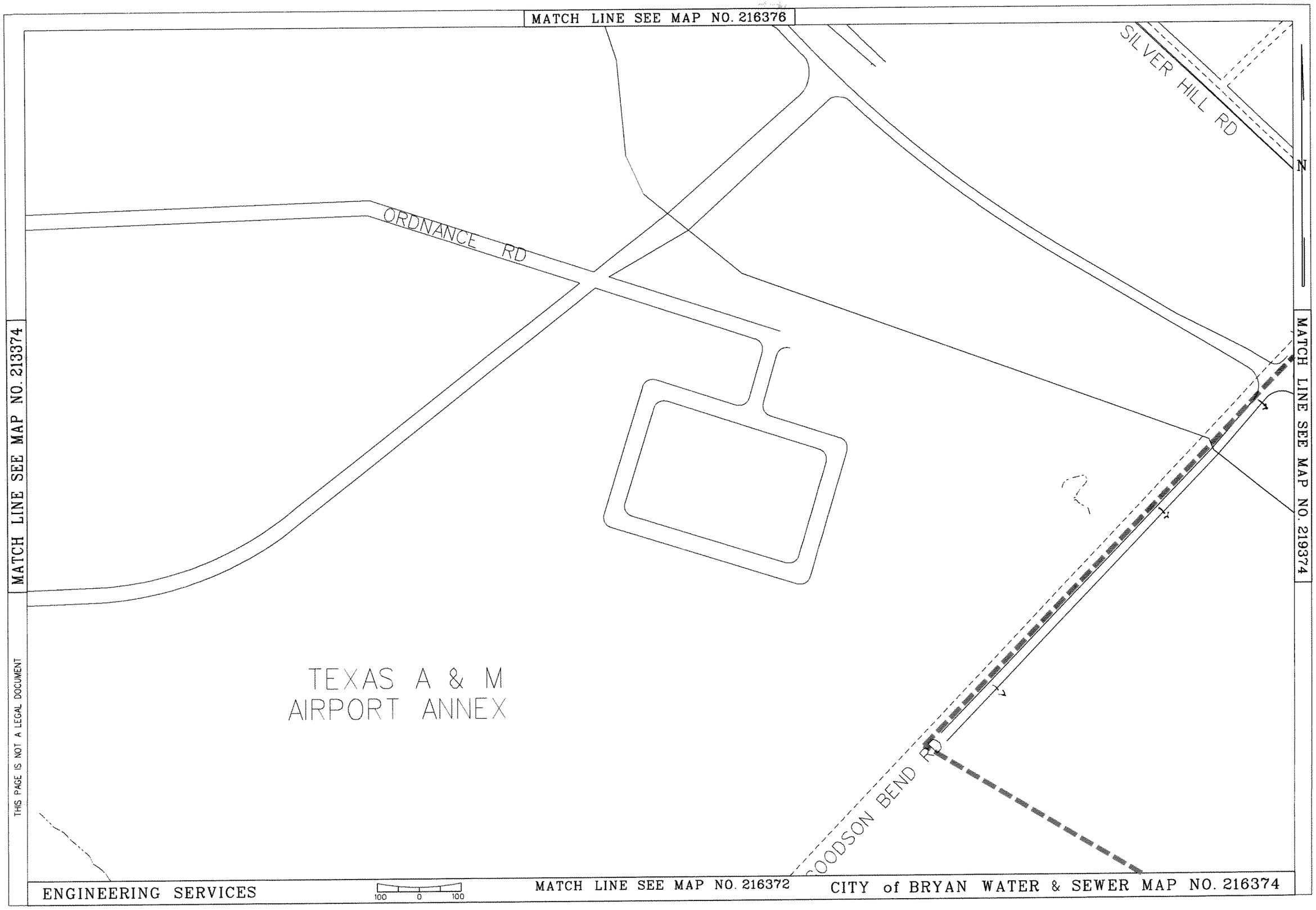
MATCH LINE SEE MAP NO. 216376
SILVER HILL RD
N
ORDNANCE RD
MATCH LINE SEE MAP NO. 213374
MATCH LINE SEE MAP NO. 219374
TEXAS A & M
AIRPORT ANNEX
GOODSON BEND RD
THIS PAGE IS NOT A LEGAL DOCUMENT
ENGINEERING SERVICES
100 0 100
MATCH LINE SEE MAP NO. 216372
CITY of BRYAN WATER & SEWER MAP NO. 216374

MATCH LINE SEE MAP NO. 219374

MATCH LINE SEE MAP NO. 216372

MATCH LINE SEE MAP NO. 222372

N

UPRC
W.B. Hicks #1

THIS PAGE IS NOT A LEGAL DOCUMENT

ENGINEERING SERVICES

100 0 100

MATCH LINE SEE MAP NO. 219370

CITY of BRYAN WATER & SEWER MAP NO. 219372

MATCH LINE SEE MAP NO. 219376

MATCH LINE SEE MAP NO. 216374

MATCH LINE SEE MAP NO. 222374

THIS PAGE IS NOT A LEGAL DOCUMENT

ENGINEERING SERVICES

100 0 100

MATCH LINE SEE MAP NO. 219372

CITY of BRYAN WATER & SEWER MAP NO. 219374

MATCH LINE SEE MAP NO. 219378

MATCH LINE SEE MAP NO. 216376

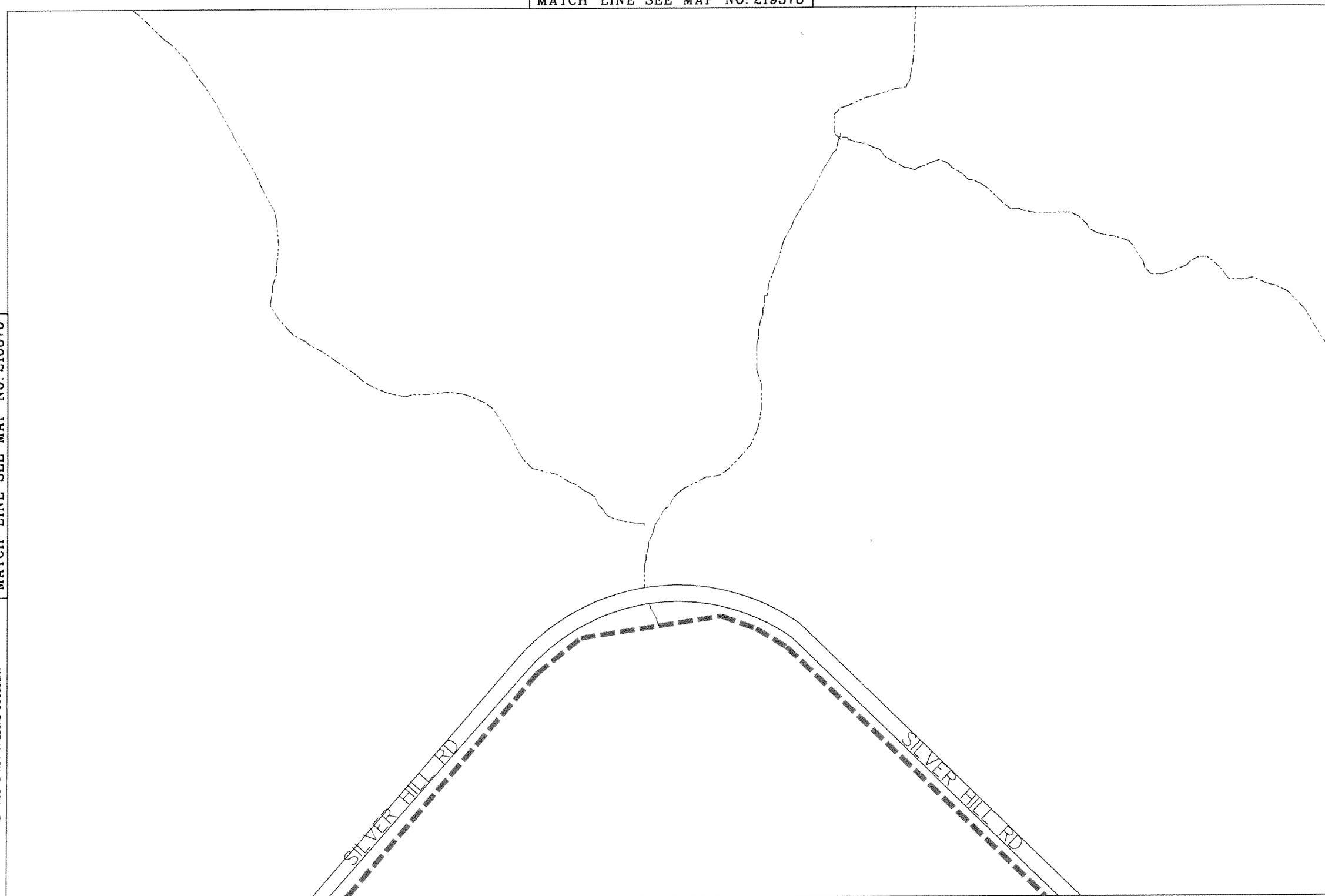

MATCH LINE SEE MAP NO. 222376

THIS PAGE IS NOT A LEGAL DOCUMENT

ENGINEERING SERVICES

100 0 100

MATCH LINE SEE MAP NO. 219374

CITY of BRYAN WATER & SEWER MAP NO. 219376

MATCH LINE SEE MAP NO. 222370

MATCH LINE SEE MAP NO. 219368

THIS PAGE IS NOT A LEGAL DOCUMENT

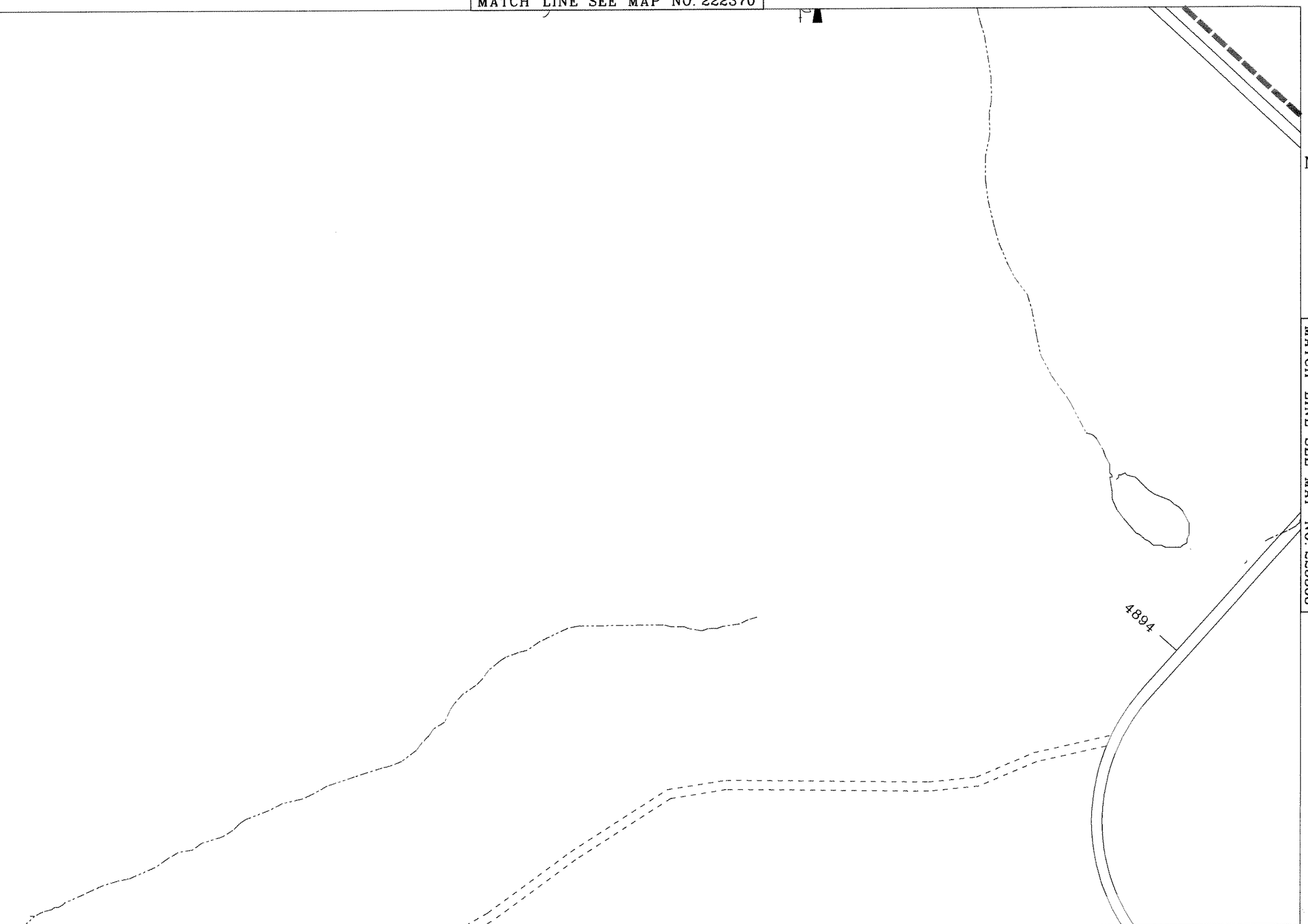

MATCH LINE SEE MAP NO. 225368

ENGINEERING SERVICES

100 0 100

MATCH LINE SEE MAP NO. 222366

CITY of BRYAN WATER & SEWER MAP NO. 222368

MATCH LINE SEE MAP NO. 222372

MATCH LINE SEE MAP NO. 219370

MATCH LINE SEE MAP NO. 225370

THIS PAGE IS NOT A LEGAL DOCUMENT

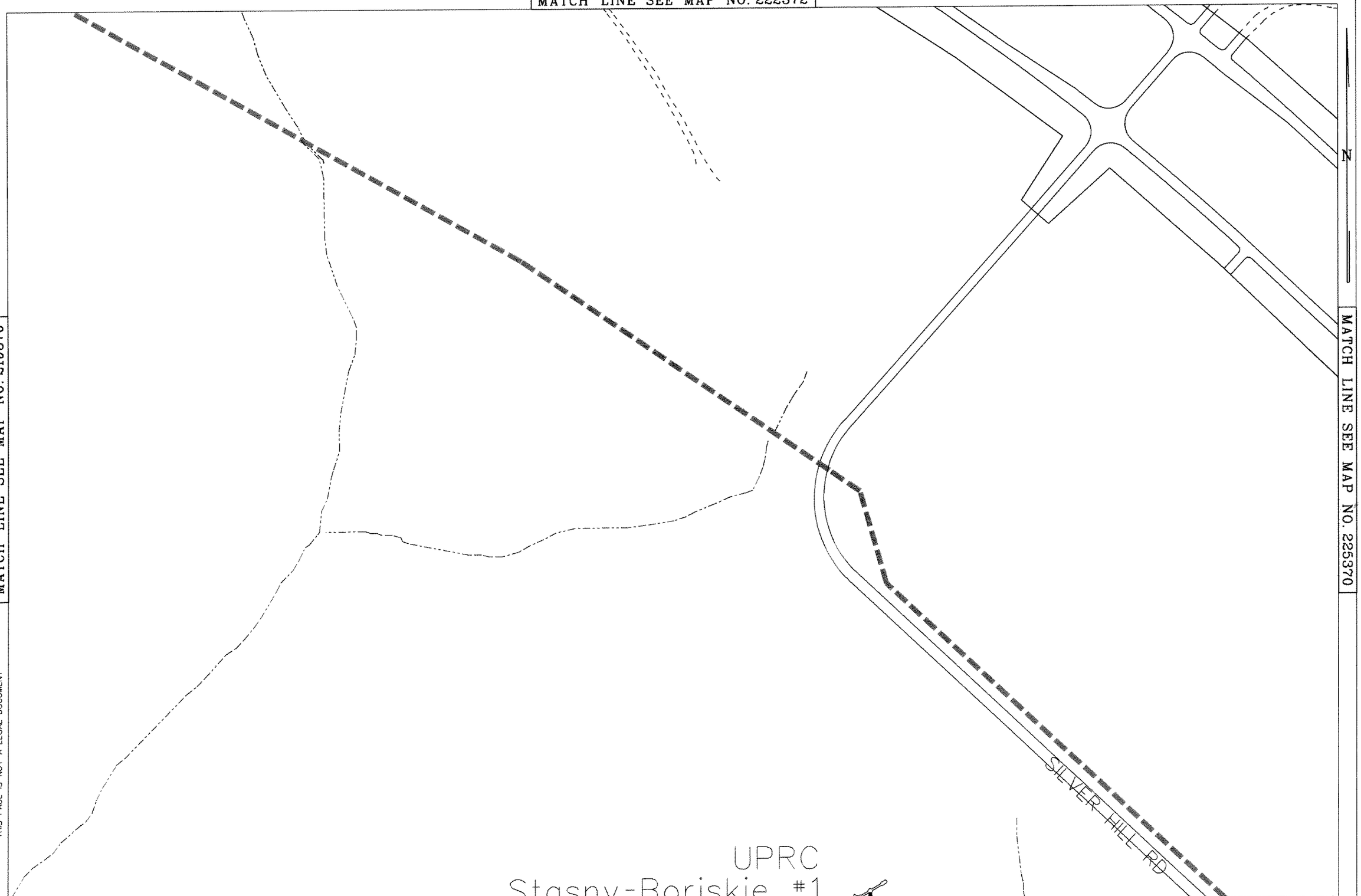

ENGINEERING SERVICES

100 0 100

MATCH LINE SEE MAP NO. 222368

CITY of BRYAN WATER & SEWER MAP NO. 222370

MATCH LINE SEE MAP NO. 222376

MATCH LINE SEE MAP NO. 219374

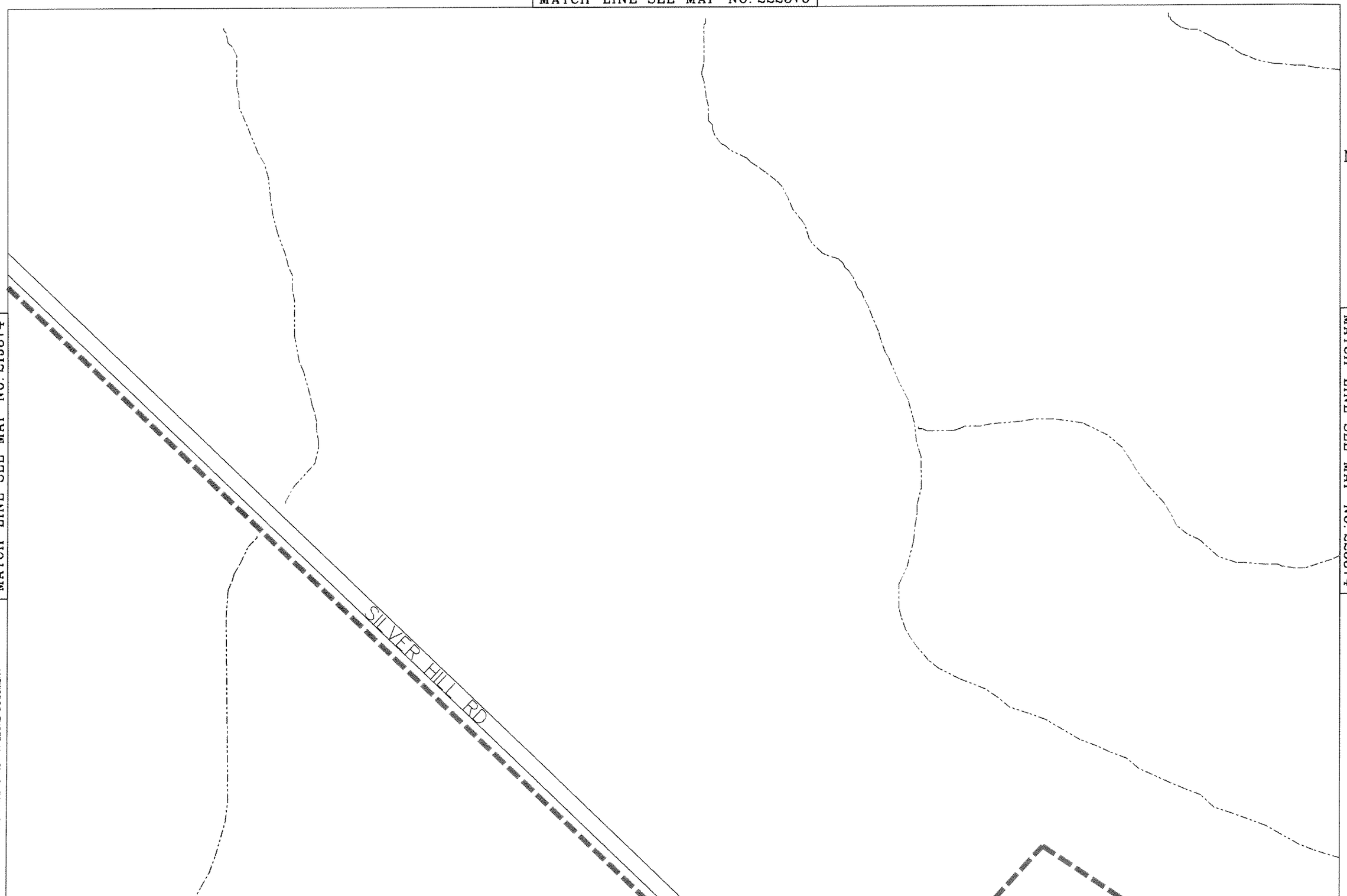

MATCH LINE SEE MAP NO. 225374

THIS PAGE IS NOT A LEGAL DOCUMENT

ENGINEERING SERVICES

100 0 100

MATCH LINE SEE MAP NO. 222372

CITY of BRYAN WATER & SEWER MAP NO. 222374

MATCH LINE SEE MAP NO. 222398

MATCH LINE SEE MAP NO. 219396

MATCH LINE SEE MAP NO. 225396

THIS PAGE IS NOT A LEGAL DOCUMENT

ENGINEERING SERVICES

100 0 100

MATCH LINE SEE MAP NO. 222394

CITY of BRYAN WATER & SEWER MAP NO. 222396

MATCH LINE SEE MAP NO. 225368

MATCH LINE SEE MAP NO. 222366

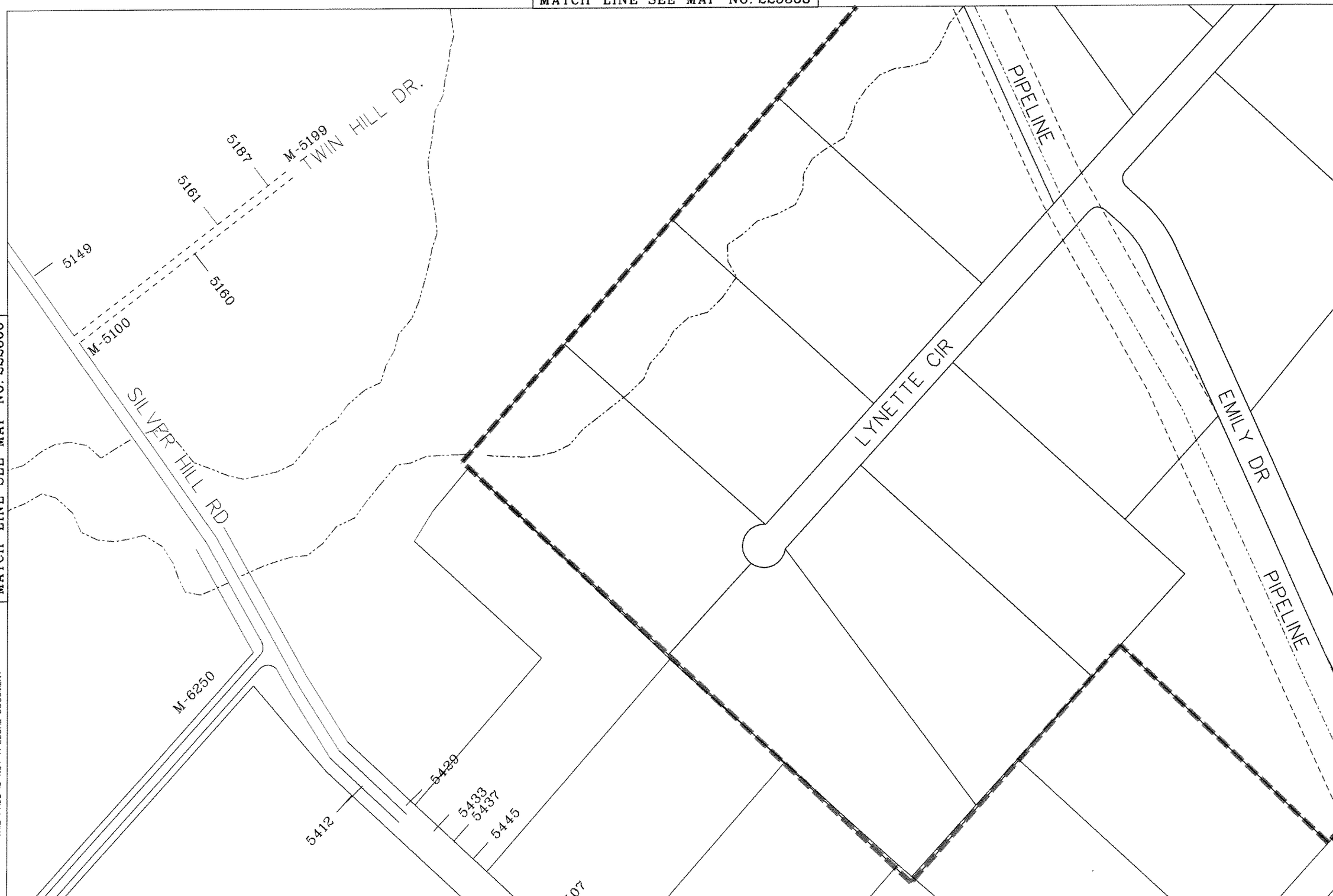

MATCH LINE SEE MAP NO. 228366

THIS PAGE IS NOT A LEGAL DOCUMENT

ENGINEERING SERVICES

100 0 100

MATCH LINE SEE MAP NO. 225364

CITY of BRYAN WATER & SEWER MAP NO. 225366

MATCH LINE SEE MAP NO. 225370

MATCH LINE SEE MAP NO. 222368

MATCH LINE SEE MAP NO. 228368

THIS PAGE IS NOT A LEGAL DOCUMENT

ENGINEERING SERVICES

100 0 100

MATCH LINE SEE MAP NO. 225366

CITY of BRYAN WATER & SEWER MAP NO. 225368

MATCH LINE SEE MAP NO. 225372

MATCH LINE SEE MAP NO. 222370

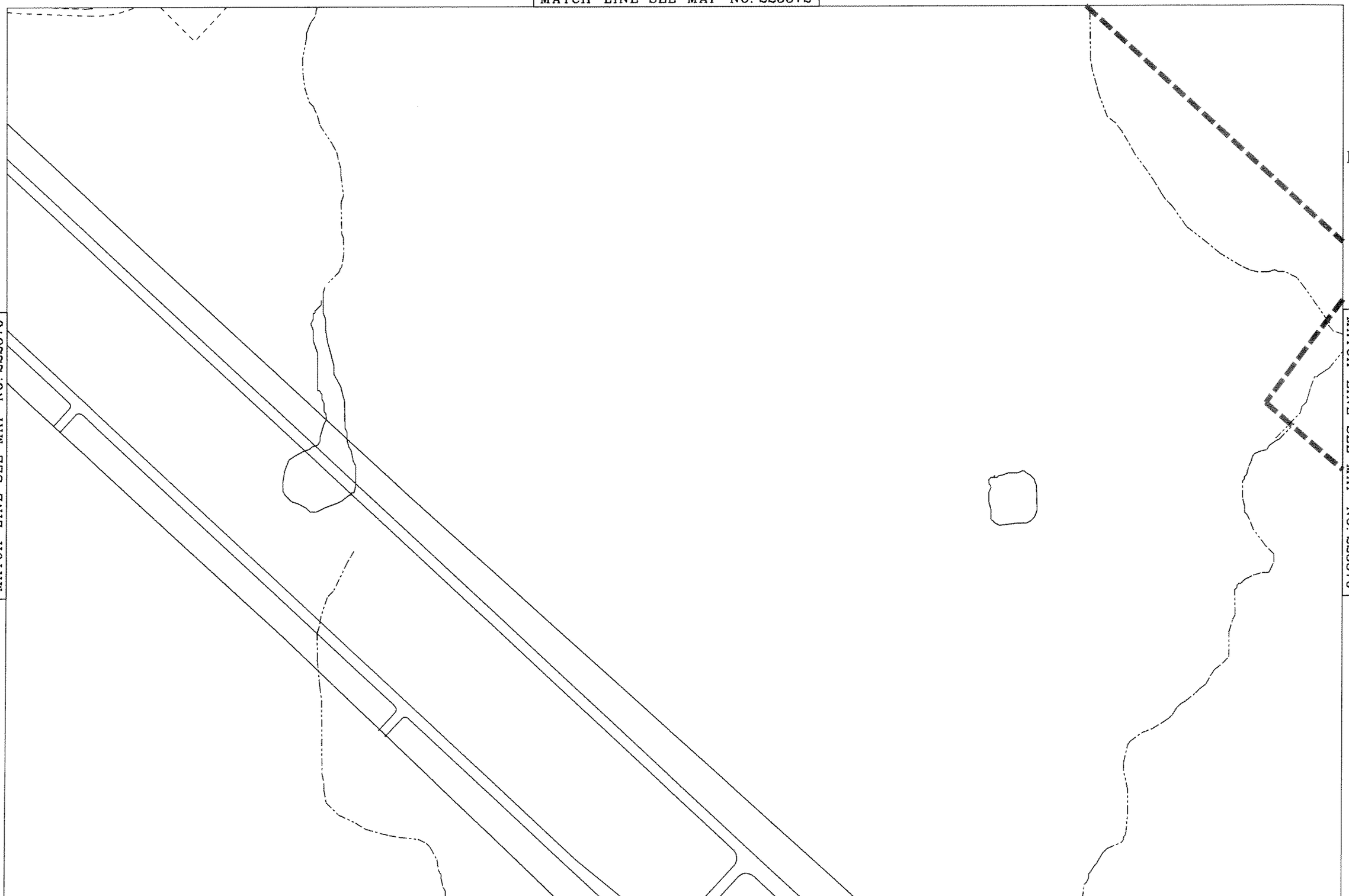

MATCH LINE SEE MAP NO. 228370

THIS PAGE IS NOT A LEGAL DOCUMENT

ENGINEERING SERVICES

100 0 100

MATCH LINE SEE MAP NO. 225368

CITY of BRYAN WATER & SEWER MAP NO. 225370

MATCH LINE SEE MAP NO. 225374

MATCH LINE SEE MAP NO. 222372

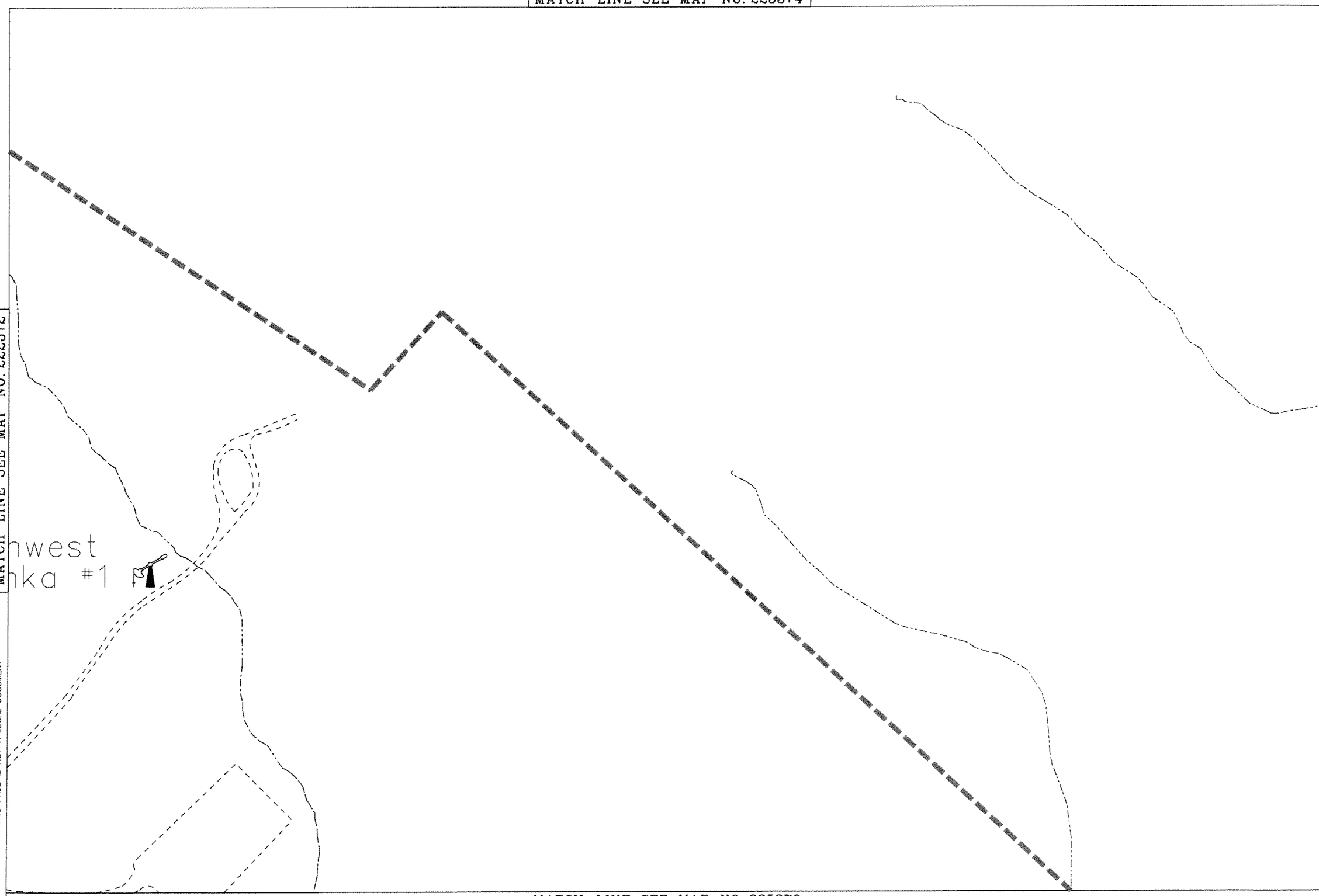

MATCH LINE SEE MAP NO. 228372

THIS PAGE IS NOT A LEGAL DOCUMENT

ENGINEERING SERVICES

100 0 100

MATCH LINE SEE MAP NO. 225370

CITY of BRYAN WATER & SEWER MAP NO. 225372

MATCH LINE SEE MAP NO. 225390

MAP DATE: Mar. 29, 2001

MATCH LINE SEE MAP NO. 222388

THIS PAGE IS NOT A LEGAL DOCUMENT

MATCH LINE SEE MAP NO. 228388

ENGINEERING SERVICES

100 0 100

MATCH LINE SEE MAP NO. 225386

CITY of BRYAN WATER & SEWER MAP NO. 225388

MATCH LINE SEE MAP NO. 225392

MAP DATE: Mar. 29, 2001

MATCH LINE SEE MAP NO. 222390

THIS PAGE IS NOT A LEGAL DOCUMENT

MATCH LINE SEE MAP NO. 228390

ENGINEERING SERVICES

MATCH LINE SEE MAP NO. 225388

CITY of BRYAN WATER & SEWER MAP NO. 225390

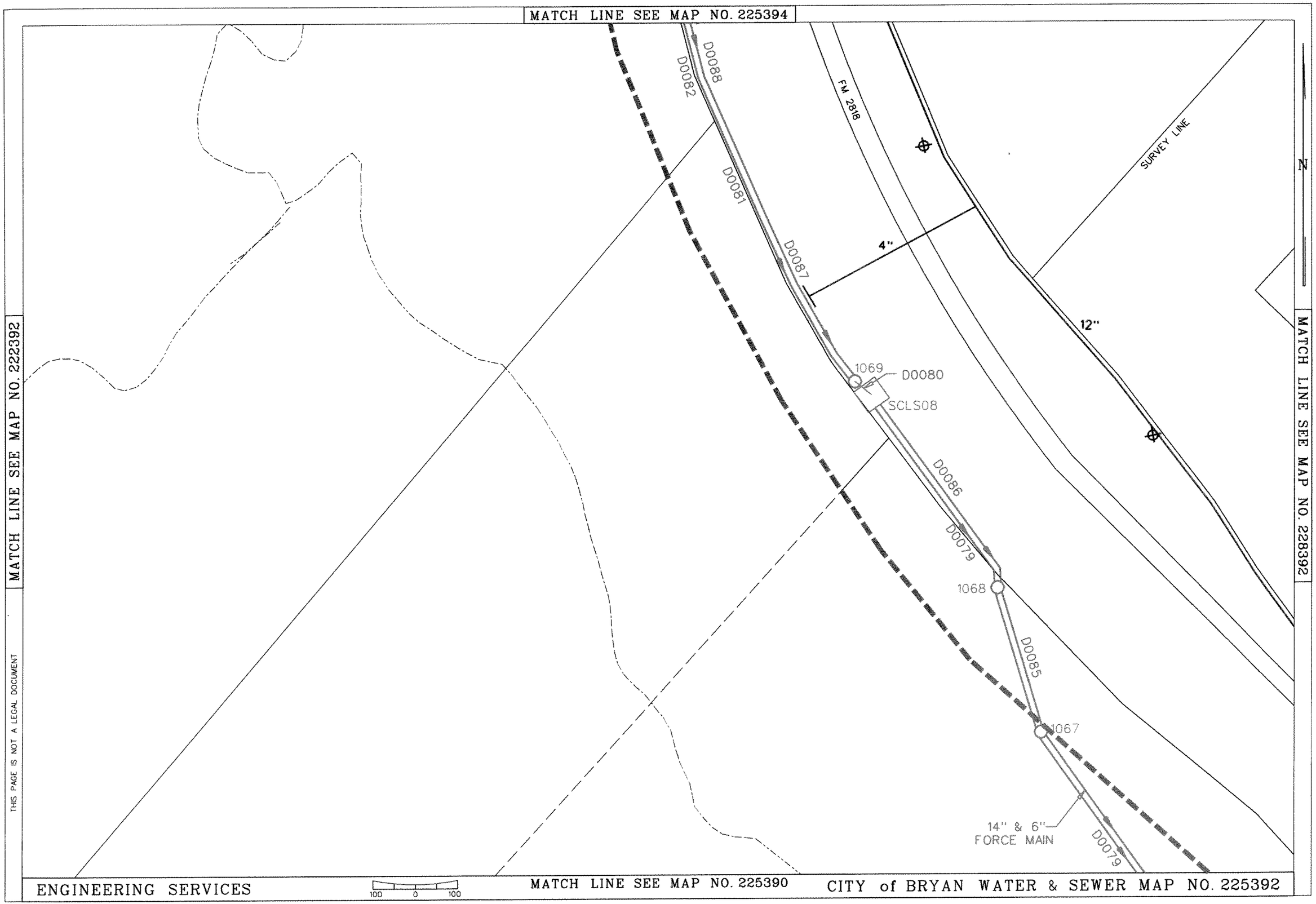
MATCH LINE SEE MAP NO. 225394
MATCH LINE SEE MAP NO. 222392
MATCH LINE SEE MAP NO. 228392
THIS PAGE IS NOT A LEGAL DOCUMENT
N
D0088
D0082
D0081
D0087
FM 2818
SURVEY LINE
4"
12"
1069
D0080
SCLS08
D0086
D0079
1068
D0085
1067
14" & 6"
FORCE MAIN
D0079
ENGINEERING SERVICES
100 0 100
MATCH LINE SEE MAP NO. 225390
CITY of BRYAN WATER & SEWER MAP NO. 225392

MATCH LINE SEE MAP NO. 225396

MATCH LINE SEE MAP NO. 222394

MATCH LINE SEE MAP NO. 228394

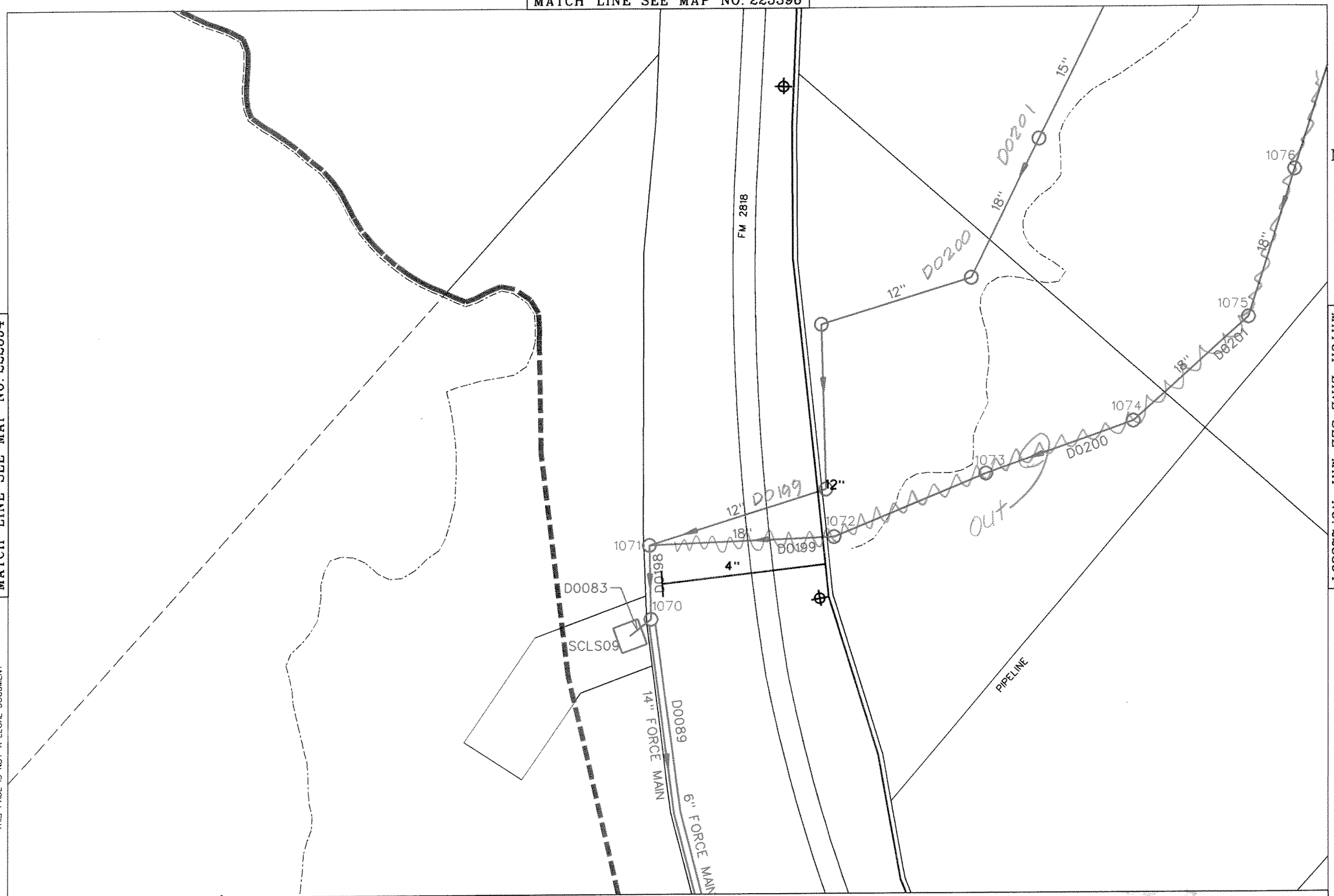

THIS PAGE IS NOT A LEGAL DOCUMENT

ENGINEERING SERVICES

100 0 100

MATCH LINE SEE MAP NO. 225392

CITY of BRYAN WATER & SEWER MAP NO. 225394

MATCH LINE SEE MAP NO. 225398

MATCH LINE SEE MAP NO. 222396

THIS PAGE IS NOT A LEGAL DOCUMENT

MATCH LINE SEE MAP NO. 228396

ENGINEERING SERVICES

100 0 100

MATCH LINE SEE MAP NO. 225394

CITY of BRYAN WATER & SEWER MAP NO. 225396

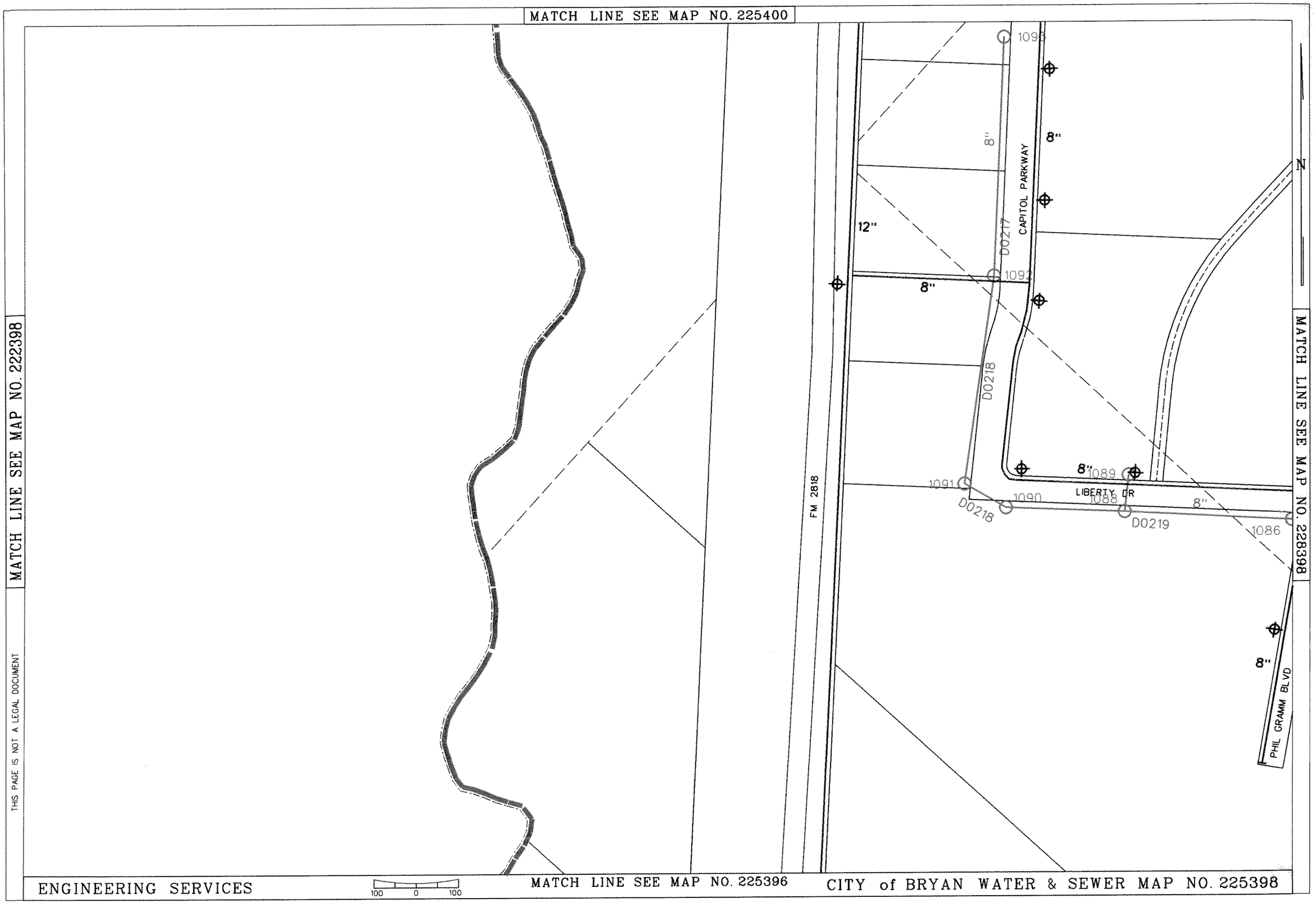
MATCH LINE SEE MAP NO. 225400
MATCH LINE SEE MAP NO. 222398
MATCH LINE SEE MAP NO. 228398
THIS PAGE IS NOT A LEGAL DOCUMENT
1095
8"
8"
CAPITOL PARKWAY
N
12"
D0217
1092
8"
D0218
FM 2818
8"
1089
1091
1090
1088
LIBERTY DR
8"
D0218
D0219
1086
8"
PHIL GRAMM BLVD
ENGINEERING SERVICES
100 0 100
MATCH LINE SEE MAP NO. 225396
CITY of BRYAN WATER & SEWER MAP NO. 225398

MATCH LINE SEE MAP NO. 225402

MAP DATE: Sep. 12, 2000

MATCH LINE SEE MAP NO. 222400

THIS PAGE IS NOT A LEGAL DOCUMENT

MATCH LINE SEE MAP NO. 228400

ENGINEERING SERVICES

100 0 100

MATCH LINE SEE MAP NO. 225398

CITY of BRYAN WATER & SEWER MAP NO. 225400

MATCH LINE SEE MAP NO. 225404

MATCH LINE SEE MAP NO. 222402

MATCH LINE SEE MAP NO. 228402

THIS PAGE IS NOT A LEGAL DOCUMENT

ENGINEERING SERVICES

100 0 100

MATCH LINE SEE MAP NO. 225400

CITY of BRYAN WATER & SEWER MAP NO. 225402

MATCH LINE SEE MAP NO. 225406

MATCH LINE SEE MAP NO. 222404

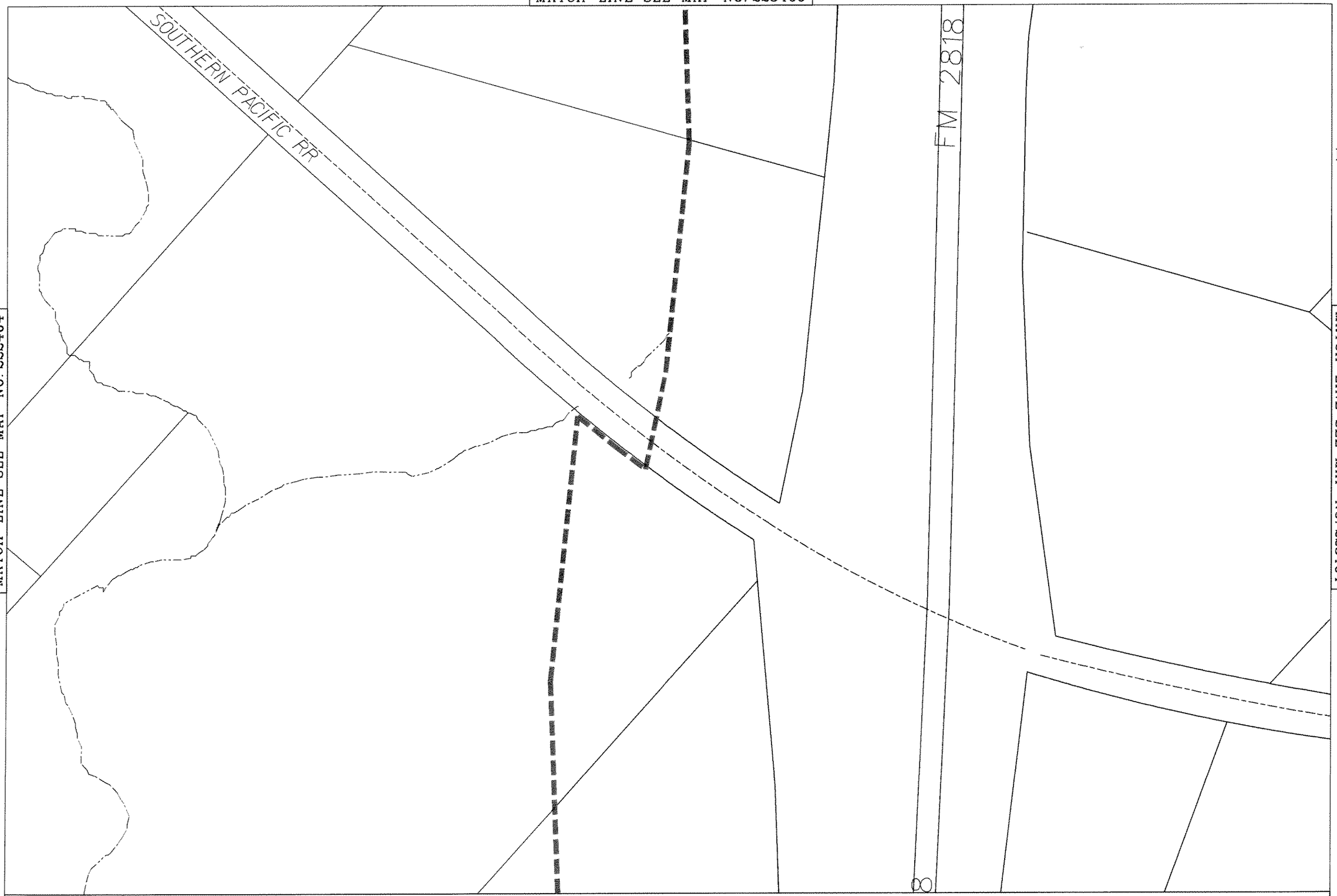

MATCH LINE SEE MAP NO. 228404

THIS PAGE IS NOT A LEGAL DOCUMENT

ENGINEERING SERVICES

100 0 100

MATCH LINE SEE MAP NO. 225402

CITY of BRYAN WATER & SEWER MAP NO. 225404

MATCH LINE SEE MAP NO. 225408

MATCH LINE SEE MAP NO. 222406

THIS PAGE IS NOT A LEGAL DOCUMENT

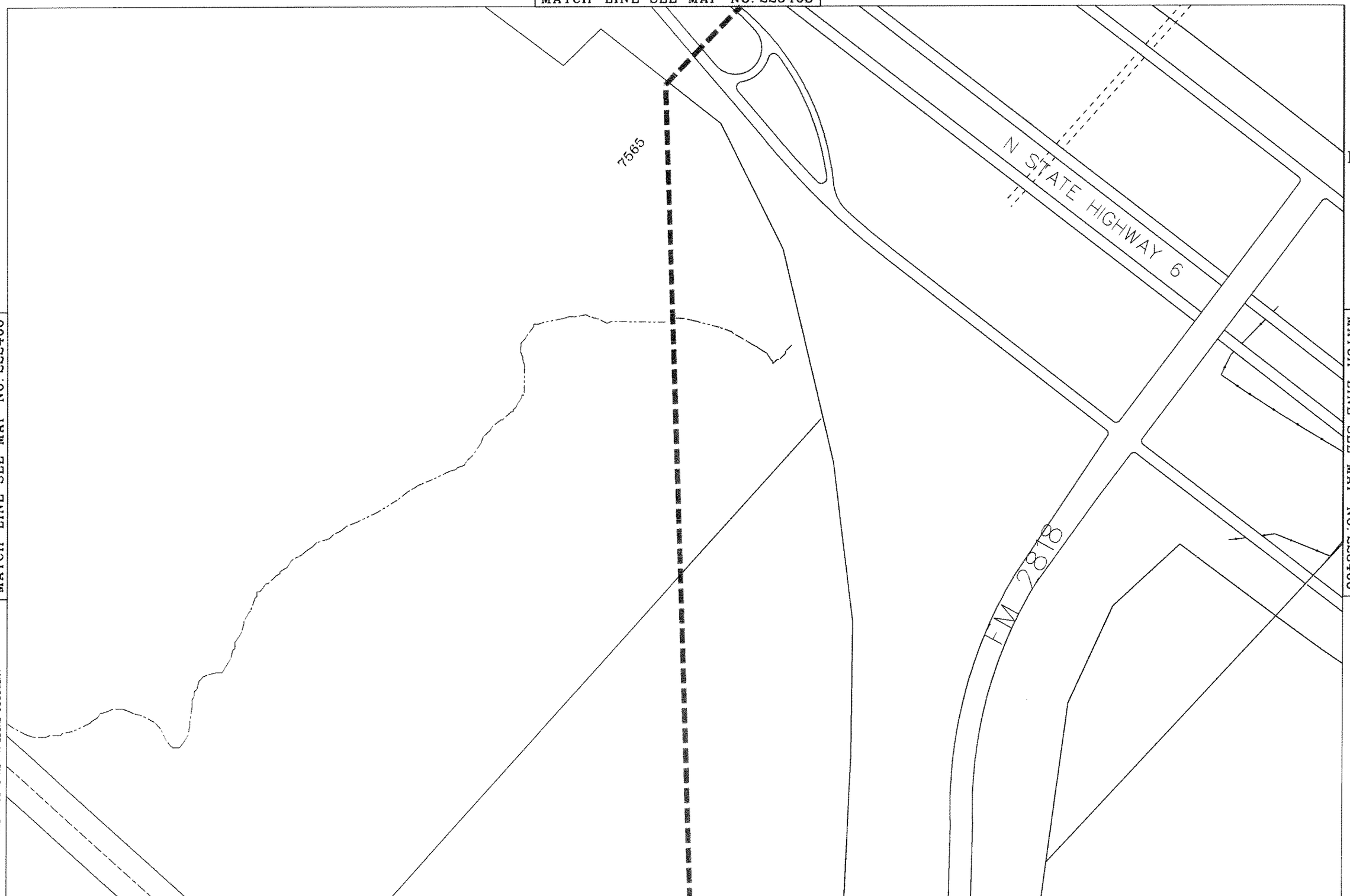

MATCH LINE SEE MAP NO. 228406

ENGINEERING SERVICES

100 0 100

MATCH LINE SEE MAP NO. 225404

CITY of BRYAN WATER & SEWER MAP NO. 225406

MATCH LINE SEE MAP NO. 225410

MATCH LINE SEE MAP NO. 222408

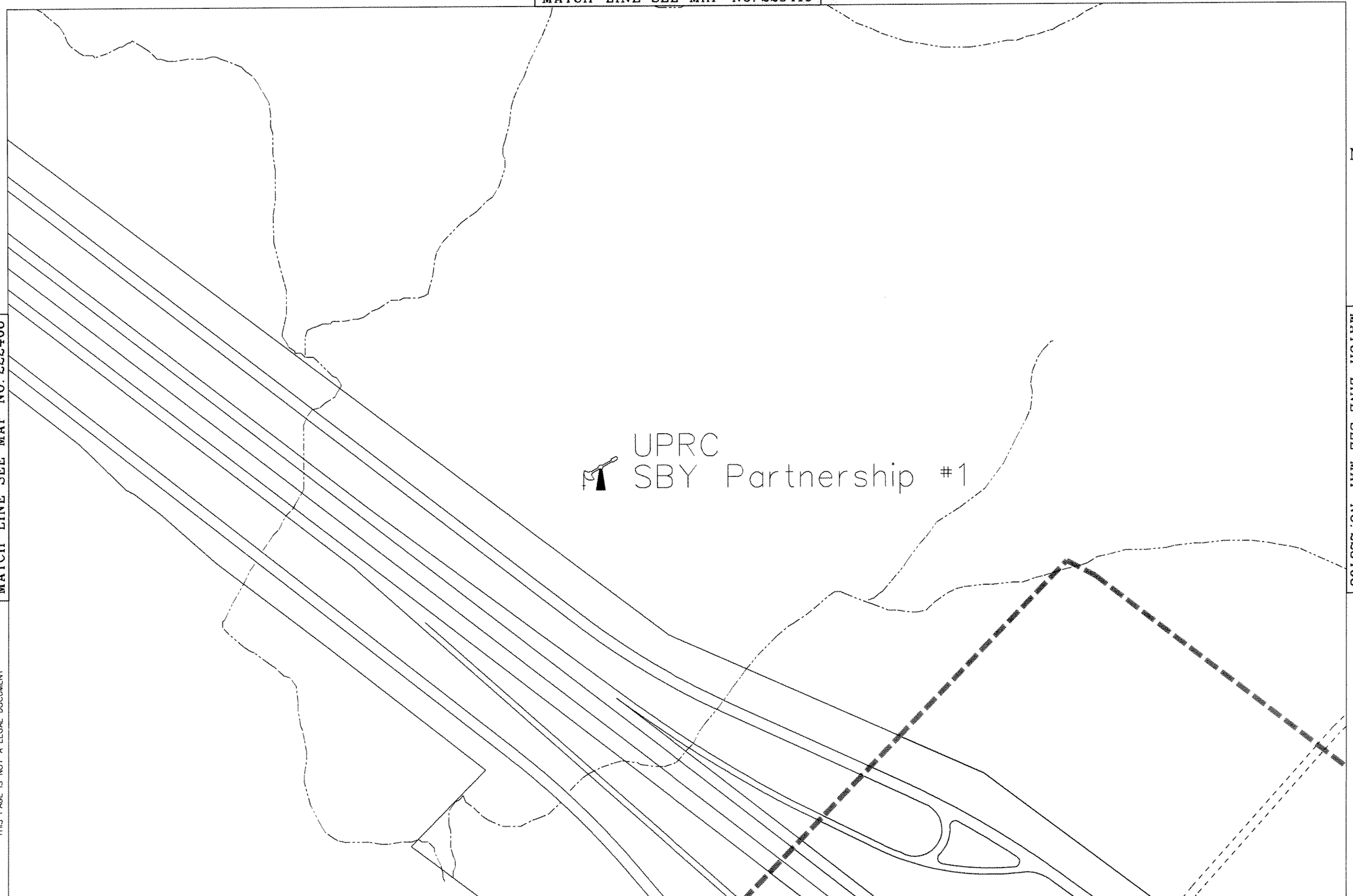

MATCH LINE SEE MAP NO. 228408

THIS PAGE IS NOT A LEGAL DOCUMENT

ENGINEERING SERVICES

100 0 100

MATCH LINE SEE MAP NO. 225406

CITY of BRYAN WATER & SEWER MAP NO. 225408

MATCH LINE SEE MAP NO. 228366

MATCH LINE SEE MAP NO. 225364

MATCH LINE SEE MAP NO. 231364

THIS PAGE IS NOT A LEGAL DOCUMENT

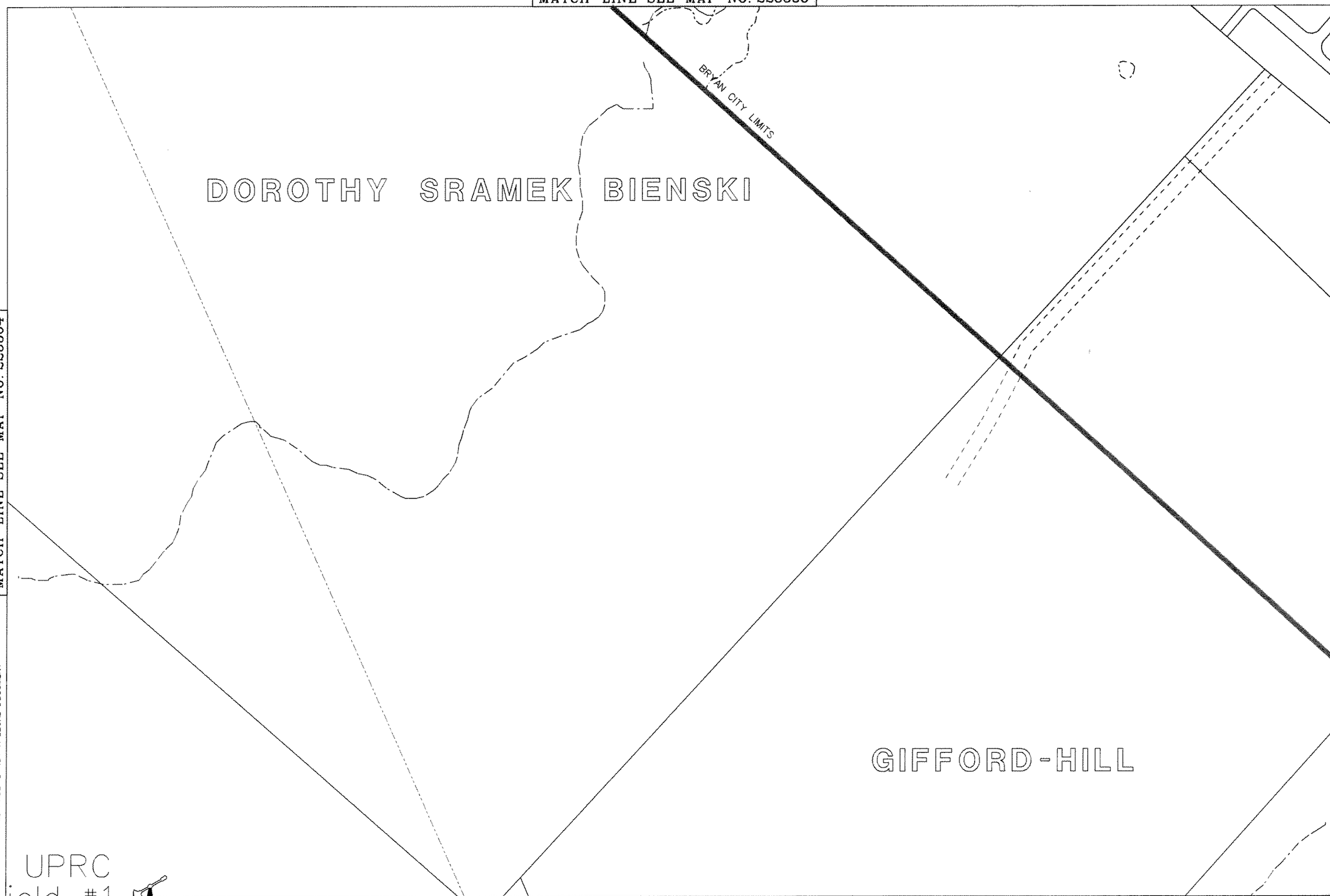

ENGINEERING SERVICES

100 0 100

MATCH LINE SEE MAP NO. 228362

CITY of BRYAN WATER & SEWER MAP NO. 228364

MATCH LINE SEE MAP NO. 228368

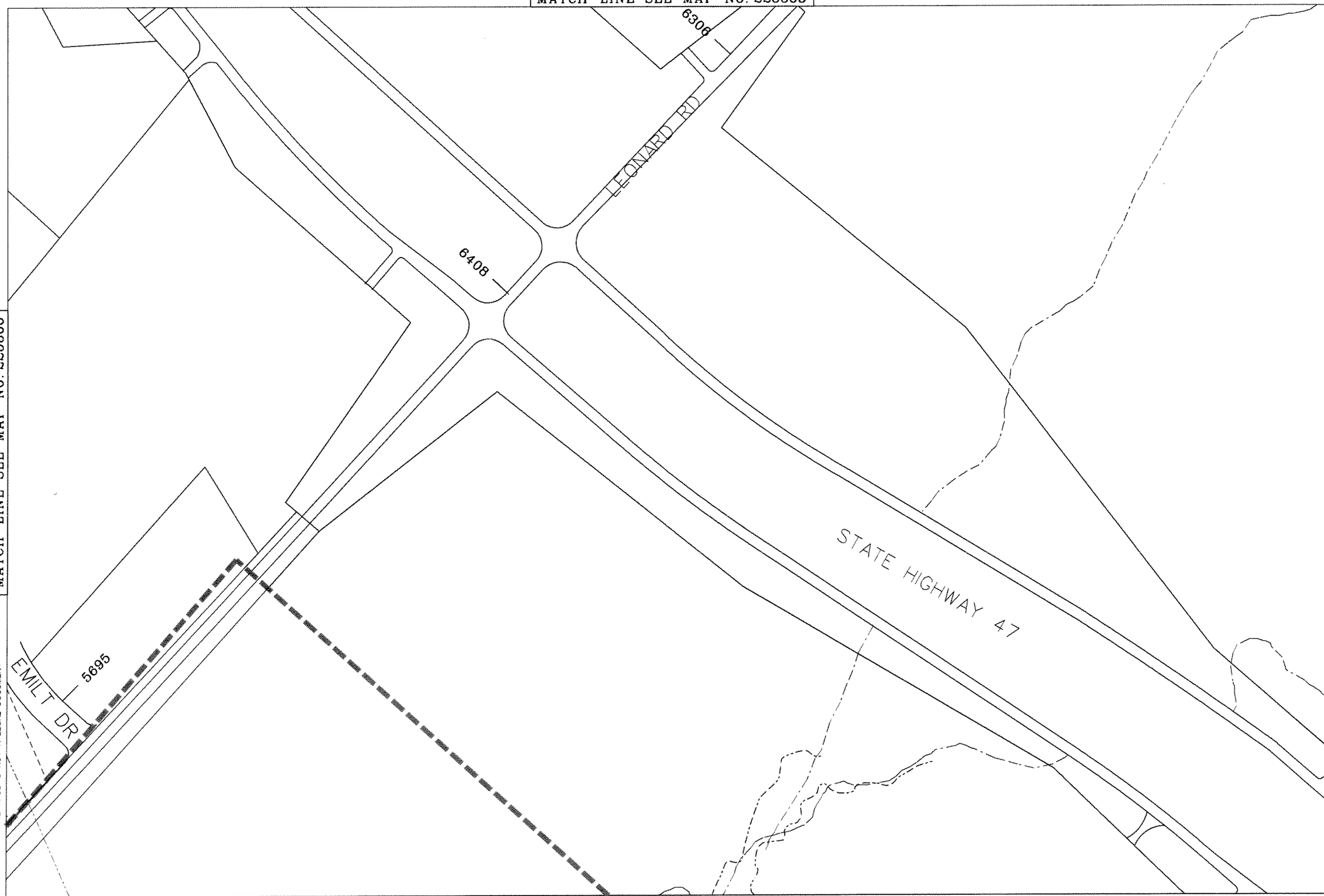

MATCH LINE SEE MAP NO. 225366

MATCH LINE SEE MAP NO. 231366

THIS PAGE IS NOT A LEGAL DOCUMENT

ENGINEERING SERVICES

100 0 100

MATCH LINE SEE MAP NO. 228364

CITY of BRYAN WATER & SEWER MAP NO. 228366

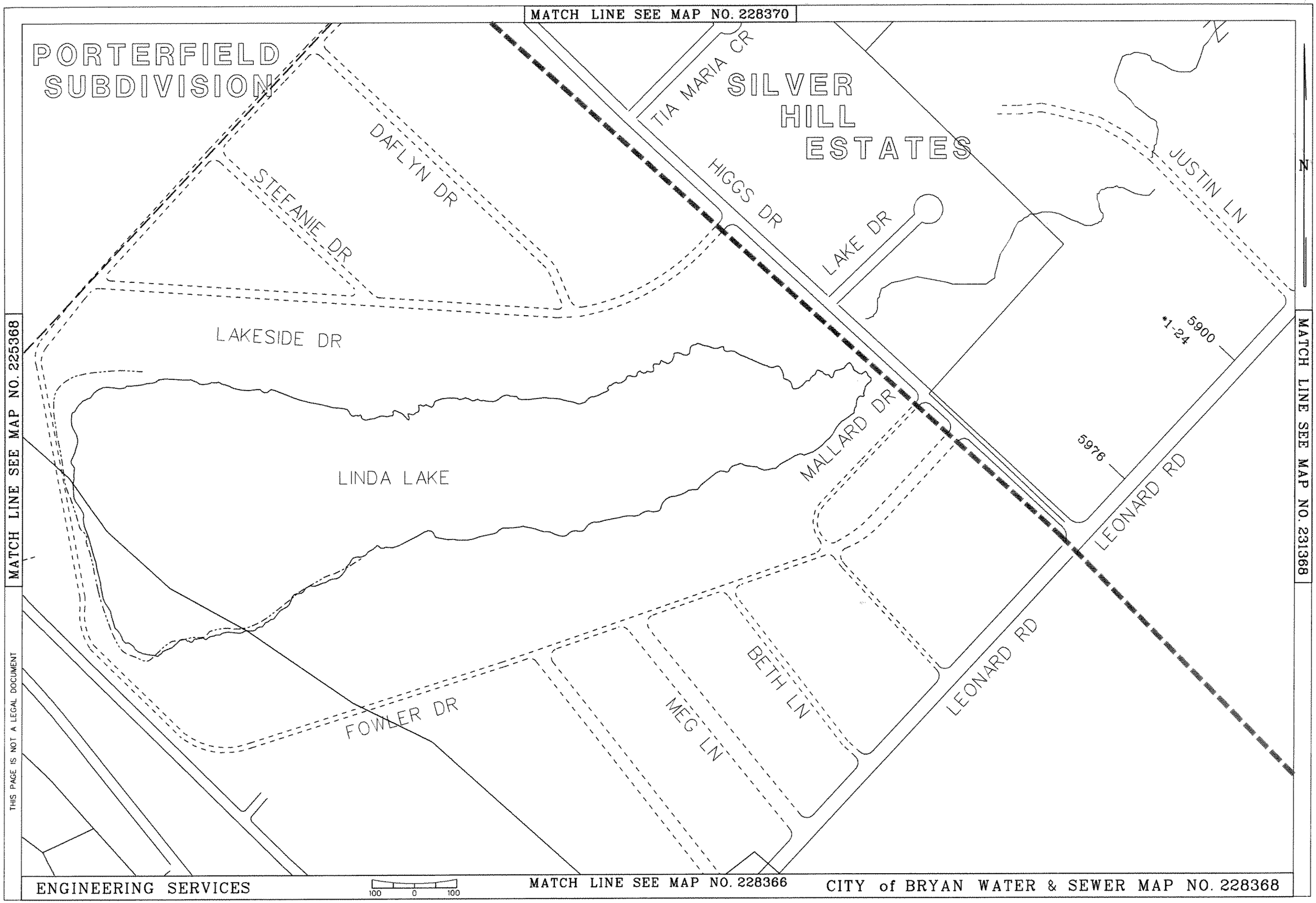
MATCH LINE SEE MAP NO. 228370
PORTERFIELD SUBDIVISION
SILVER HILL ESTATES
TIA MARIA CR
HIGGS DR
LAKE DR
JUSTIN LN
DAFLYN DR
STEFANIE DR
LAKESIDE DR
LINDA LAKE
MALLARD DR
5900
*1-24
5976
LEONARD RD
LEONARD RD
BETH LN
MEG LN
FOWLER DR
N
MATCH LINE SEE MAP NO. 225368
MATCH LINE SEE MAP NO. 231368
THIS PAGE IS NOT A LEGAL DOCUMENT
ENGINEERING SERVICES
100 0 100
MATCH LINE SEE MAP NO. 228366
CITY of BRYAN WATER & SEWER MAP NO. 228368

MATCH LINE SEE MAP NO. 228372

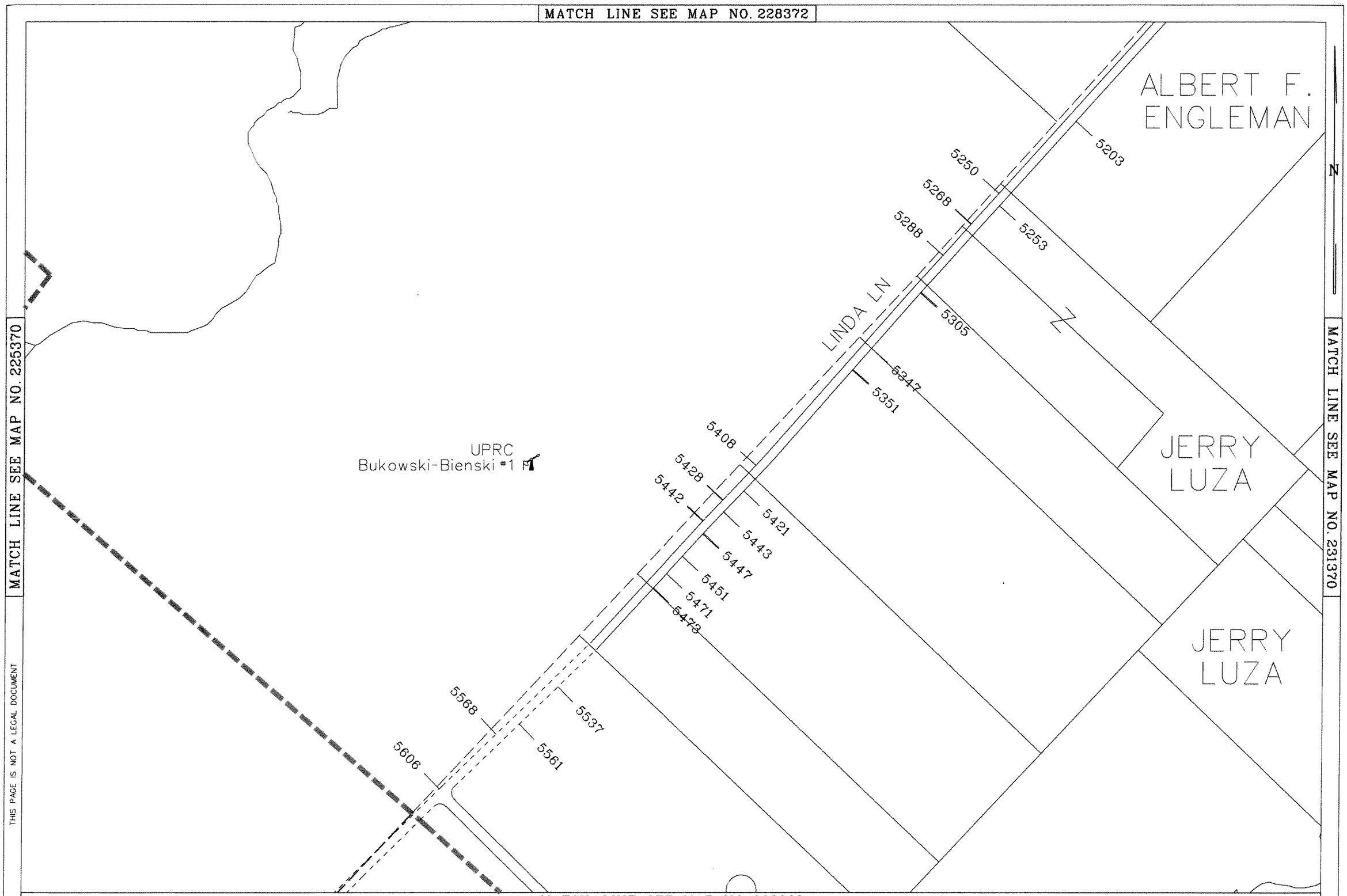

MATCH LINE SEE MAP NO. 225370

MATCH LINE SEE MAP NO. 231370

THIS PAGE IS NOT A LEGAL DOCUMENT

ENGINEERING SERVICES

100 0 100

MATCH LINE SEE MAP NO. 228368

CITY of BRYAN WATER & SEWER MAP NO. 228370

MATCH LINE SEE MAP NO. 228384

MATCH LINE SEE MAP NO. 225382

THIS PAGE IS NOT A LEGAL DOCUMENT

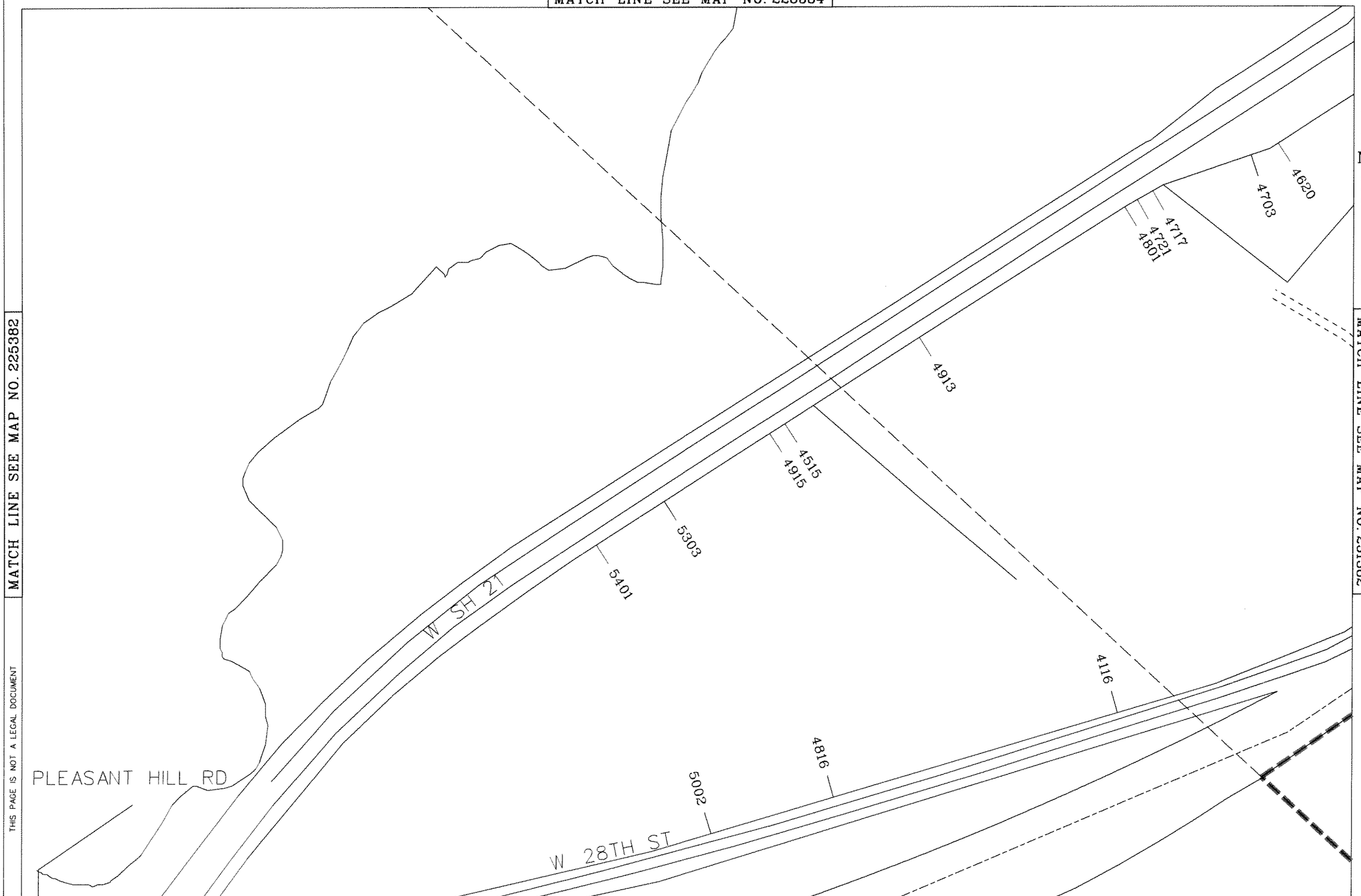

MATCH LINE SEE MAP NO. 231382

ENGINEERING SERVICES

100 0 100

MATCH LINE SEE MAP NO. 228380

CITY of BRYAN WATER & SEWER MAP NO. 228382

MATCH LINE SEE MAP NO. 228390

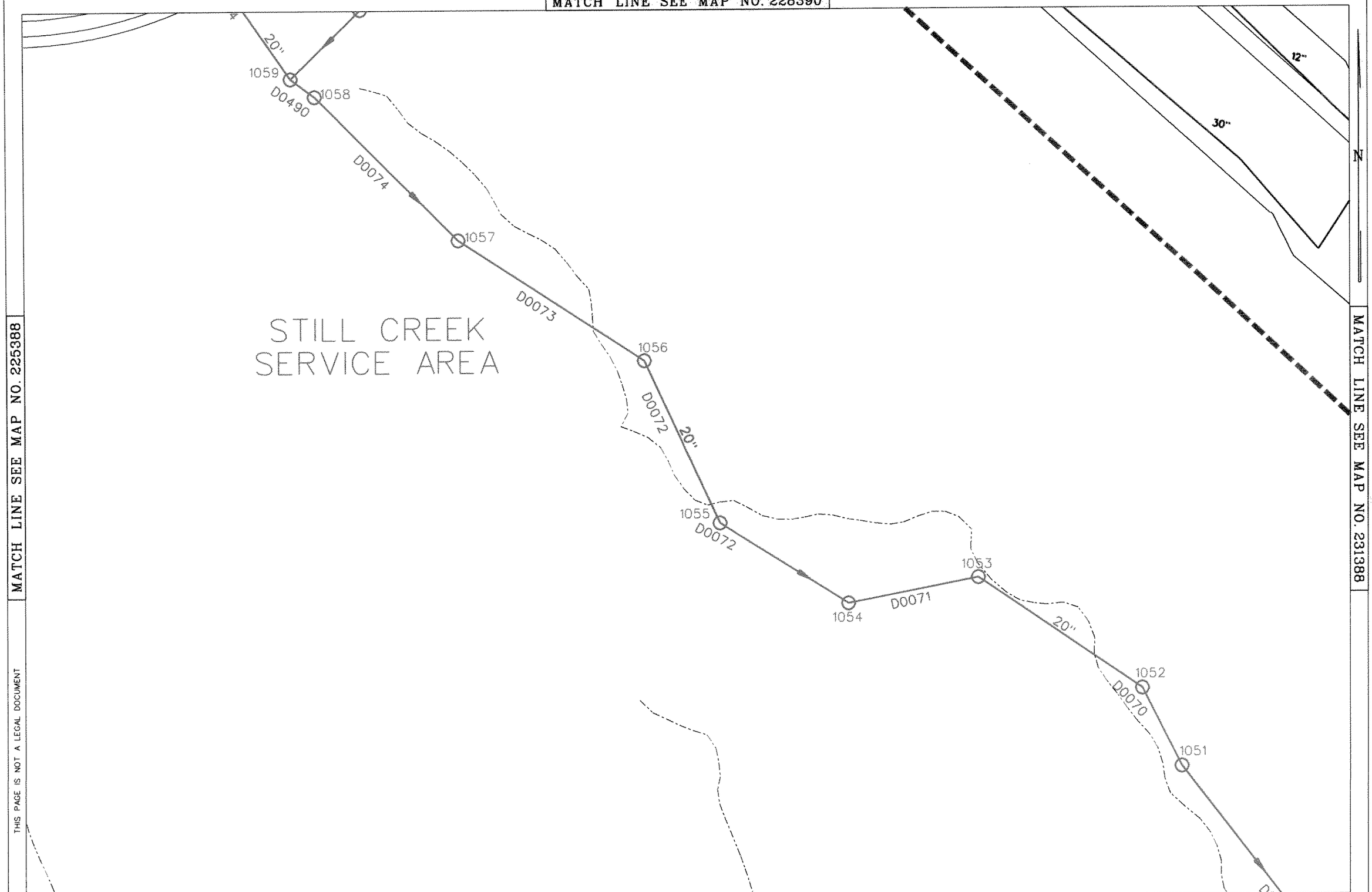

MATCH LINE SEE MAP NO. 225388

MATCH LINE SEE MAP NO. 231388

THIS PAGE IS NOT A LEGAL DOCUMENT

ENGINEERING SERVICES

100 0 100

MATCH LINE SEE MAP NO. 228386

CITY of BRYAN WATER & SEWER MAP NO. 228388

MATCH LINE SEE MAP NO. 228392

MAP DATE: Mar. 29, 2001

MATCH LINE SEE MAP NO. 225390

THIS PAGE IS NOT A LEGAL DOCUMENT

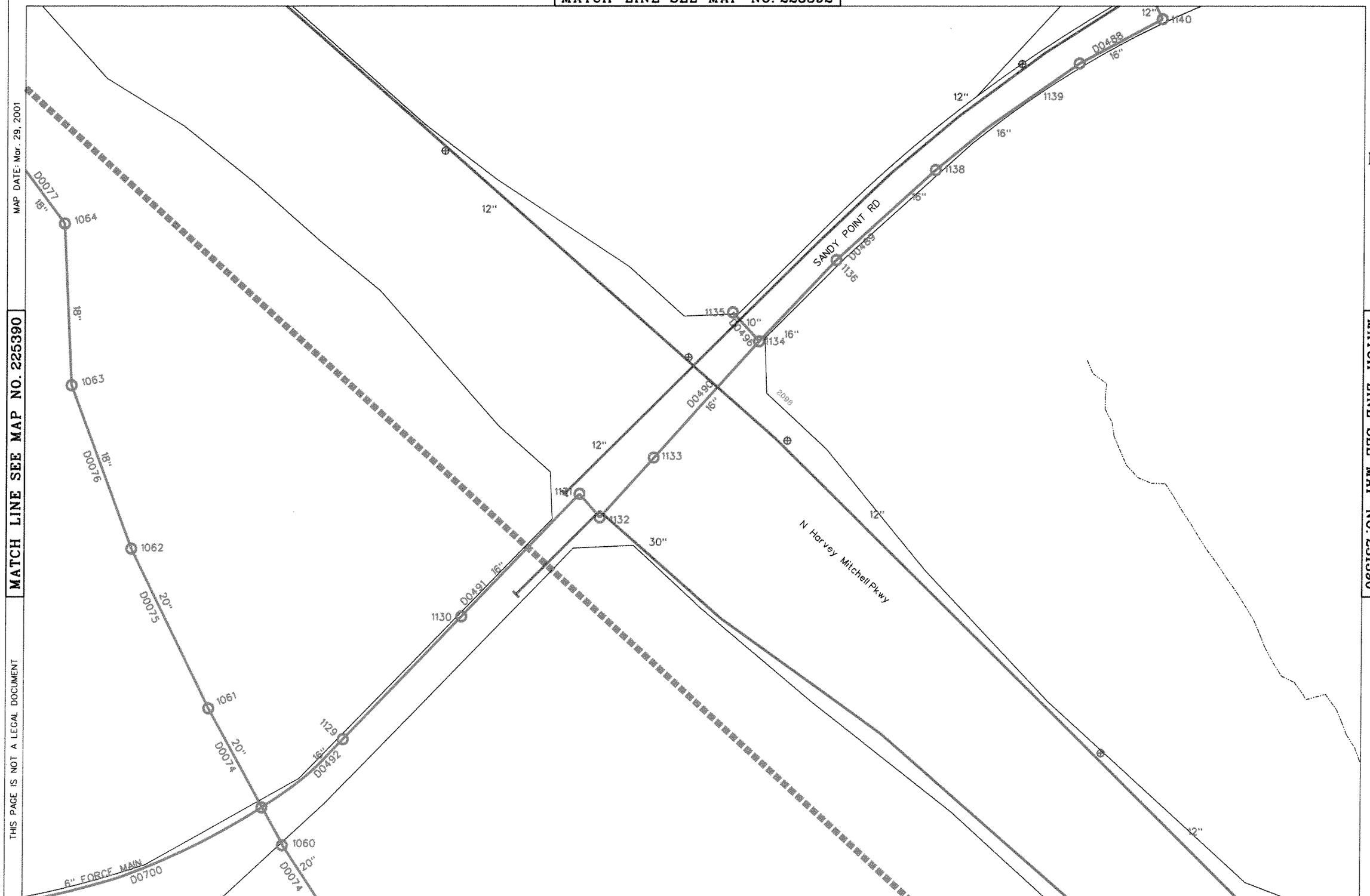

MATCH LINE SEE MAP NO. 231390

ENGINEERING SERVICES

100 0 100

MATCH LINE SEE MAP NO. 228388

CITY of BRYAN WATER & SEWER MAP NO. 228390

MATCH LINE SEE MAP NO. 228394

MATCH LINE SEE MAP NO. 225392

MATCH LINE SEE MAP NO. 231392

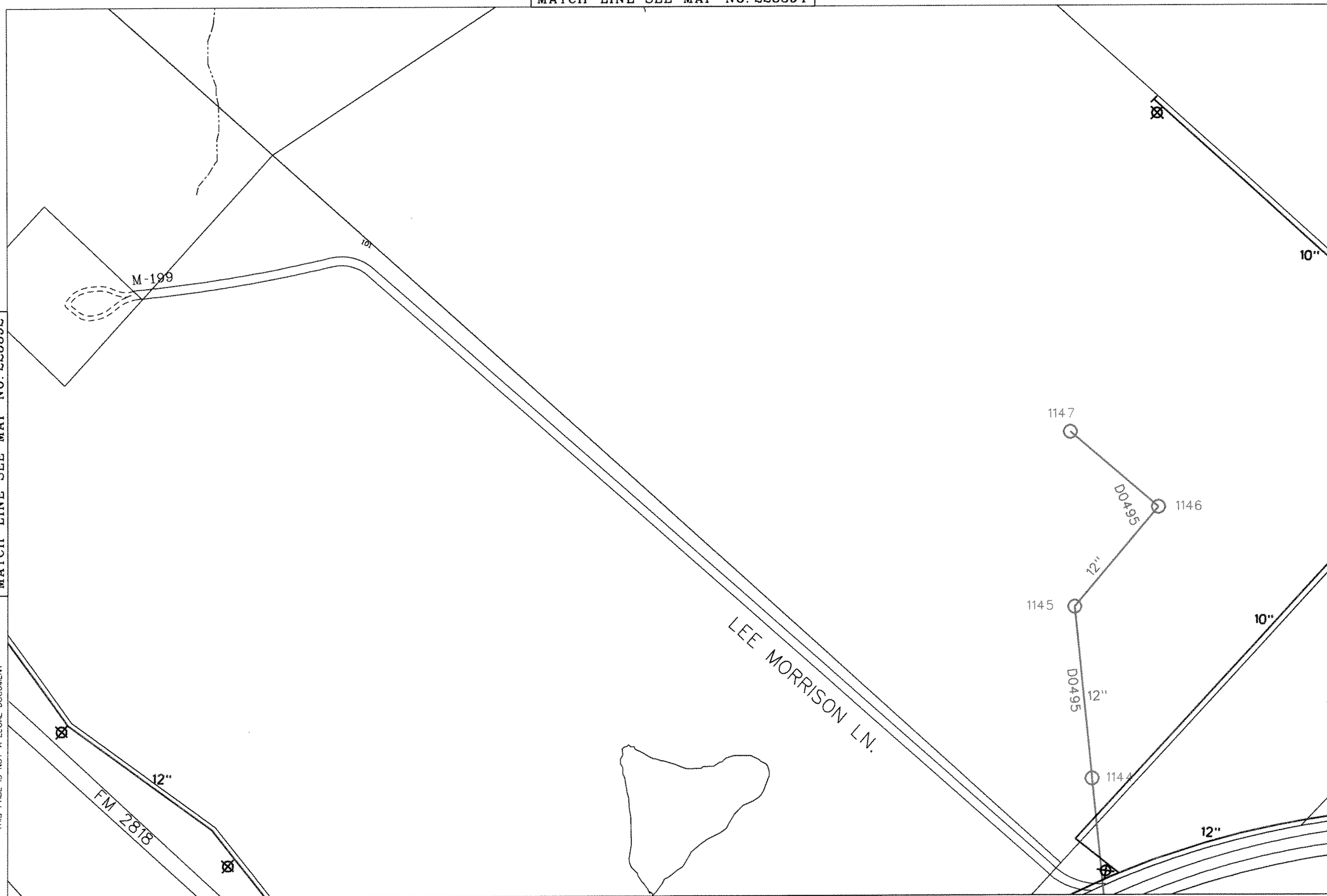

THIS PAGE IS NOT A LEGAL DOCUMENT

ENGINEERING SERVICES

100 0 100

MATCH LINE SEE MAP NO. 228390

CITY of BRYAN WATER & SEWER MAP NO. 228392

MATCH LINE SEE MAP NO. 228396

MATCH LINE SEE MAP NO. 225394

MATCH LINE SEE MAP NO. 231394

N

THIS PAGE IS NOT A LEGAL DOCUMENT

ENGINEERING SERVICES

100 0 100

MATCH LINE SEE MAP NO. 228392

CITY of BRYAN WATER & SEWER MAP NO. 228394

MATCH LINE SEE MAP NO. 228398

MATCH LINE SEE MAP NO. 225396

MATCH LINE SEE MAP NO. 231396

THIS PAGE IS NOT A LEGAL DOCUMENT

ENGINEERING SERVICES

100 0 100

MATCH LINE SEE MAP NO. 228394

CITY of BRYAN WATER & SEWER MAP NO. 228396

MATCH LINE SEE MAP NO. 228400

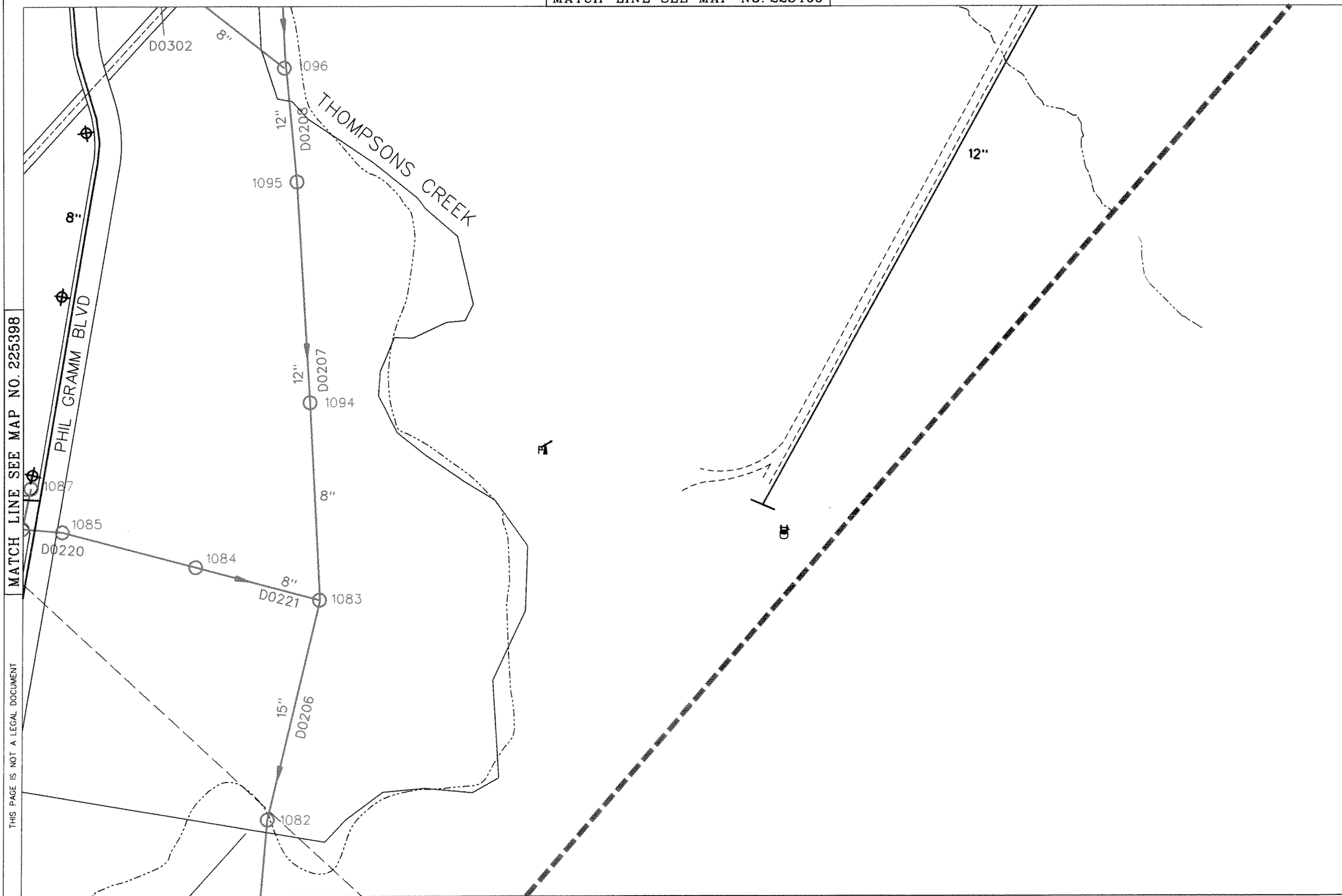

MATCH LINE SEE MAP NO. 225398

MATCH LINE SEE MAP NO. 231398

THIS PAGE IS NOT A LEGAL DOCUMENT

ENGINEERING SERVICES

100 0 100

MATCH LINE SEE MAP NO. 228396

CITY of BRYAN WATER & SEWER MAP NO. 228398

MATCH LINE SEE MAP NO. 228402

MATCH LINE SEE MAP NO. 225400

MATCH LINE SEE MAP NO. 231400

THIS PAGE IS NOT A LEGAL DOCUMENT

ENGINEERING SERVICES

100 0 100

MATCH LINE SEE MAP NO. 228398

CITY of BRYAN WATER & SEWER MAP NO. 228400

MATCH LINE SEE MAP NO. 228404

MATCH LINE SEE MAP NO. 225402

MATCH LINE SEE MAP NO. 231402

THIS PAGE IS NOT A LEGAL DOCUMENT

ENGINEERING SERVICES

100 0 100

MATCH LINE SEE MAP NO. 228400

CITY of BRYAN WATER & SEWER MAP NO. 228402

MATCH LINE SEE MAP NO. 228406

MATCH LINE SEE MAP NO. 225404

MATCH LINE SEE MAP NO. 231404

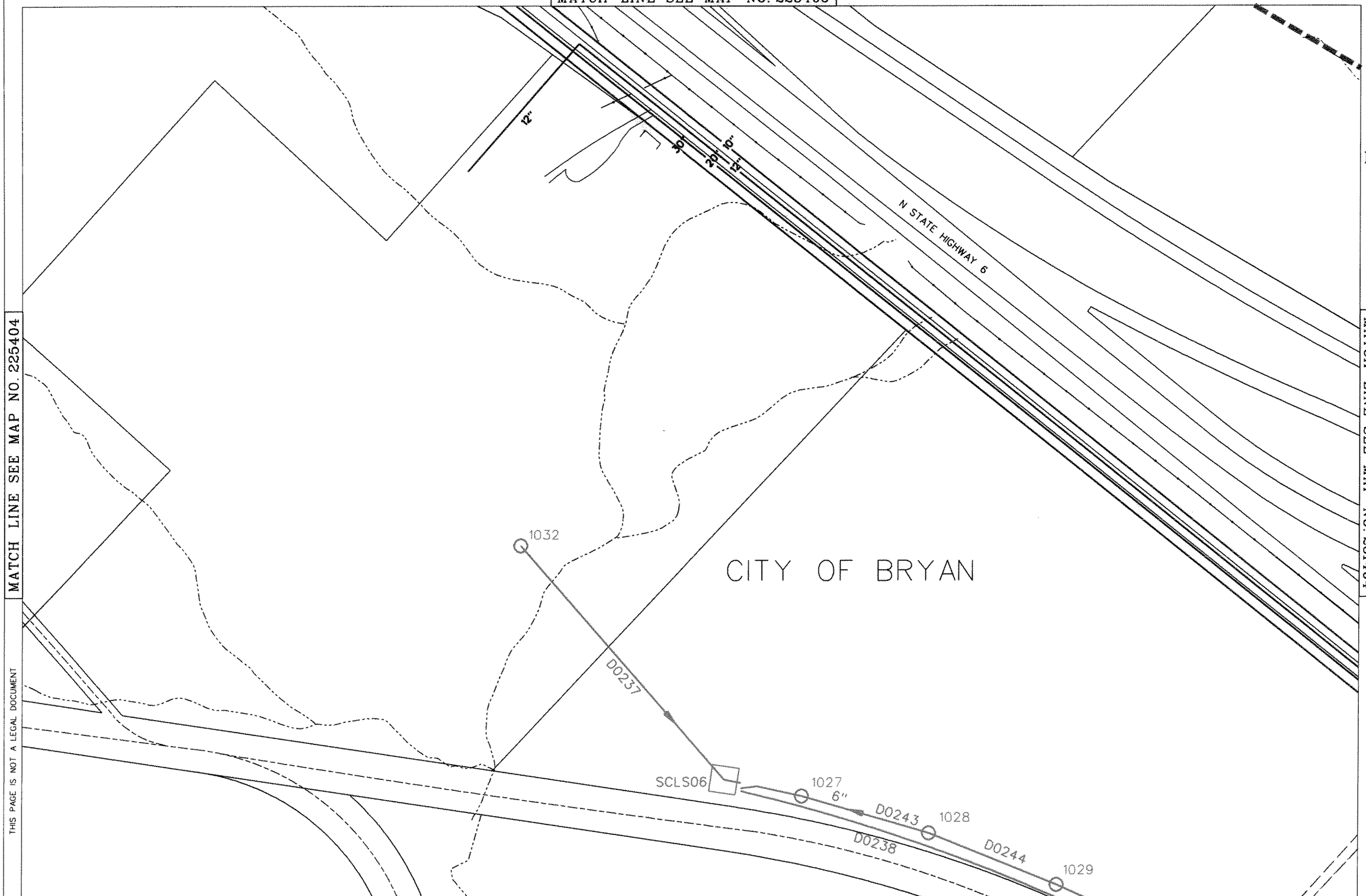

THIS PAGE IS NOT A LEGAL DOCUMENT

ENGINEERING SERVICES

100 0 100

MATCH LINE SEE MAP NO. 228402

CITY of BRYAN WATER & SEWER MAP NO. 228404

MATCH LINE SEE MAP NO. 228408

MATCH LINE SEE MAP NO. 225406

MATCH LINE SEE MAP NO. 231406

THIS PAGE IS NOT A LEGAL DOCUMENT

N

7052

6992

N STATE HIGHWAY 6

M-6900

M-6899

10"

30"

20"

ENGINEERING SERVICES

100 0 100

MATCH LINE SEE MAP NO. 228404

CITY of BRYAN WATER & SEWER MAP NO. 228406

MATCH LINE SEE MAP NO. 228410

MATCH LINE SEE MAP NO. 225408

THIS PAGE IS NOT A LEGAL DOCUMENT

MATCH LINE SEE MAP NO. 231408

ENGINEERING SERVICES

100 0 100

MATCH LINE SEE MAP NO. 228406

CITY of BRYAN WATER & SEWER MAP NO. 228408

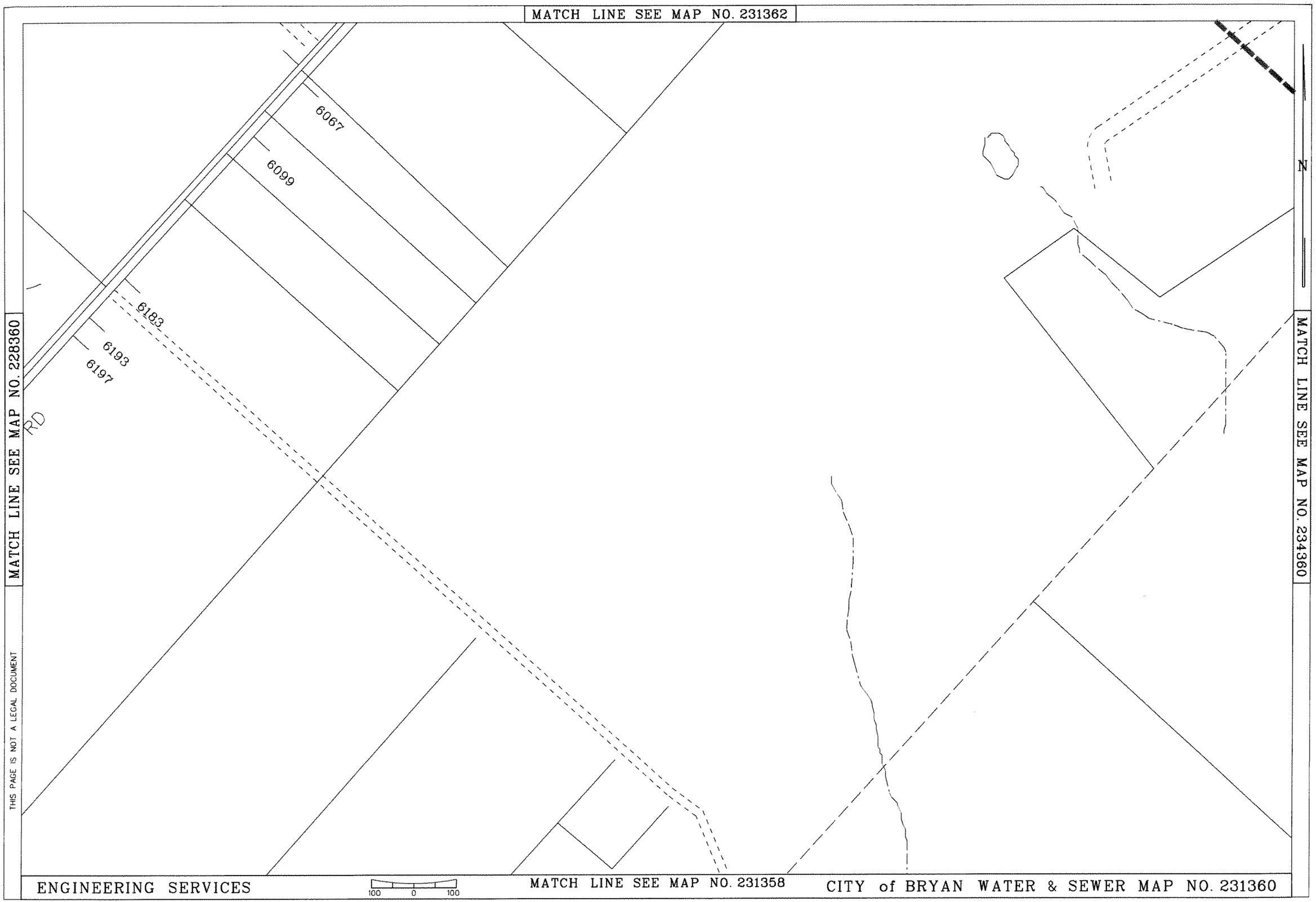
MATCH LINE SEE MAP NO. 231362
MATCH LINE SEE MAP NO. 228360
MATCH LINE SEE MAP NO. 234360
THIS PAGE IS NOT A LEGAL DOCUMENT
6067
6099
6183
6193
6197
RD
N
ENGINEERING SERVICES
100 0 100
MATCH LINE SEE MAP NO. 231358
CITY of BRYAN WATER & SEWER MAP NO. 231360

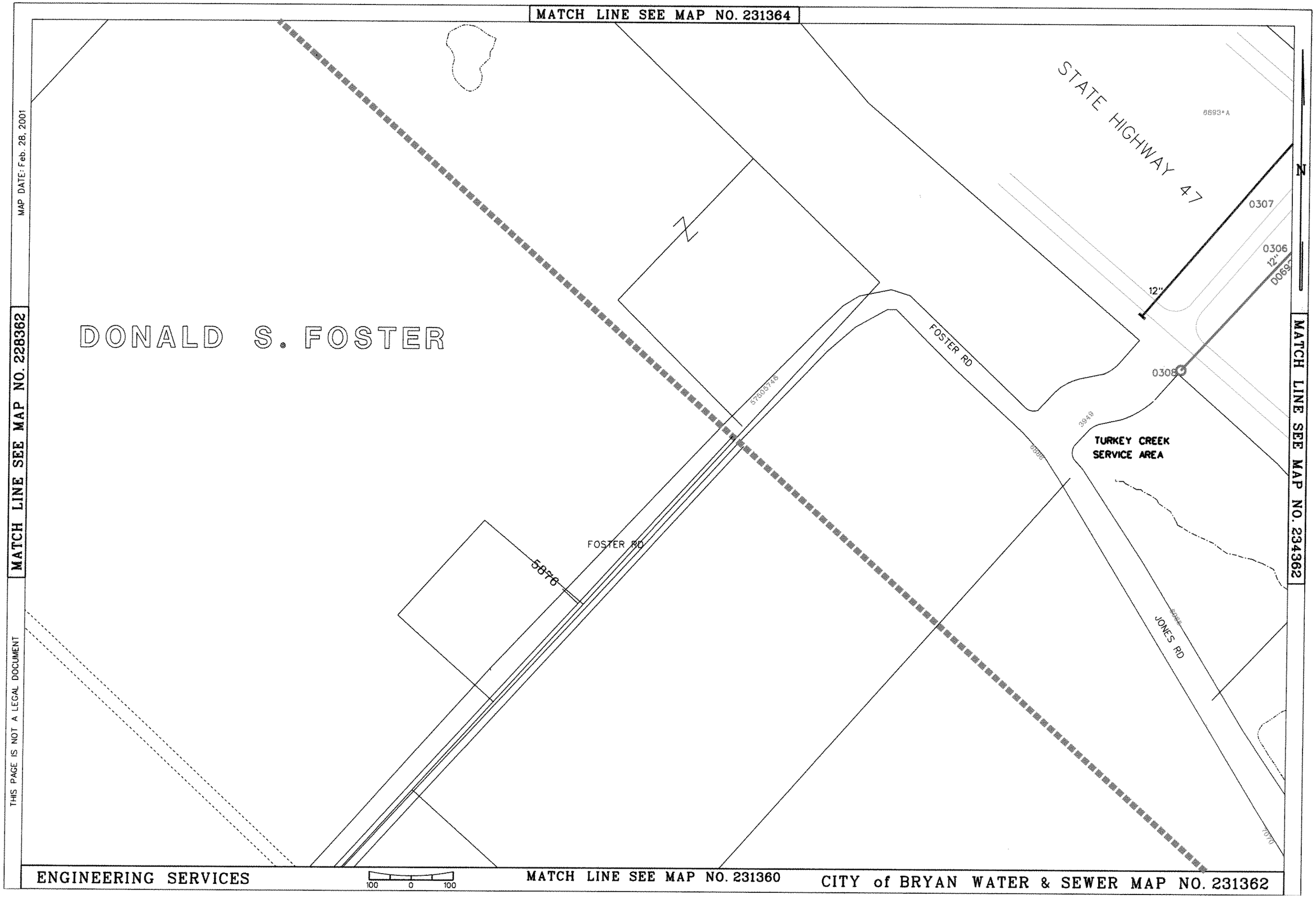
MATCH LINE SEE MAP NO. 231364
MAP DATE: Feb. 28, 2001
MATCH LINE SEE MAP NO. 228362
THIS PAGE IS NOT A LEGAL DOCUMENT
DONALD S. FOSTER
STATE HIGHWAY 47
N
0307
0306
12"
0308
FOSTER RD
FOSTER RD
5876
TURKEY CREEK
SERVICE AREA
JONES RD
MATCH LINE SEE MAP NO. 234362
ENGINEERING SERVICES
100 0 100
MATCH LINE SEE MAP NO. 231360
CITY of BRYAN WATER & SEWER MAP NO. 231362

MATCH LINE SEE MAP NO. 231366

MRS. C.M. BURTON,
et. al.

6119

6123

STATE HIGHWAY 47

DONALD FOSTER

N

MATCH LINE SEE MAP NO. 228364

MATCH LINE SEE MAP NO. 234364

THIS PAGE IS NOT A LEGAL DOCUMENT

ENGINEERING SERVICES

100 0 100

MATCH LINE SEE MAP NO. 231362

CITY of BRYAN WATER & SEWER MAP NO. 231364

MATCH LINE SEE MAP NO. 231368

MATCH LINE SEE MAP NO. 228366

MATCH LINE SEE MAP NO. 234366

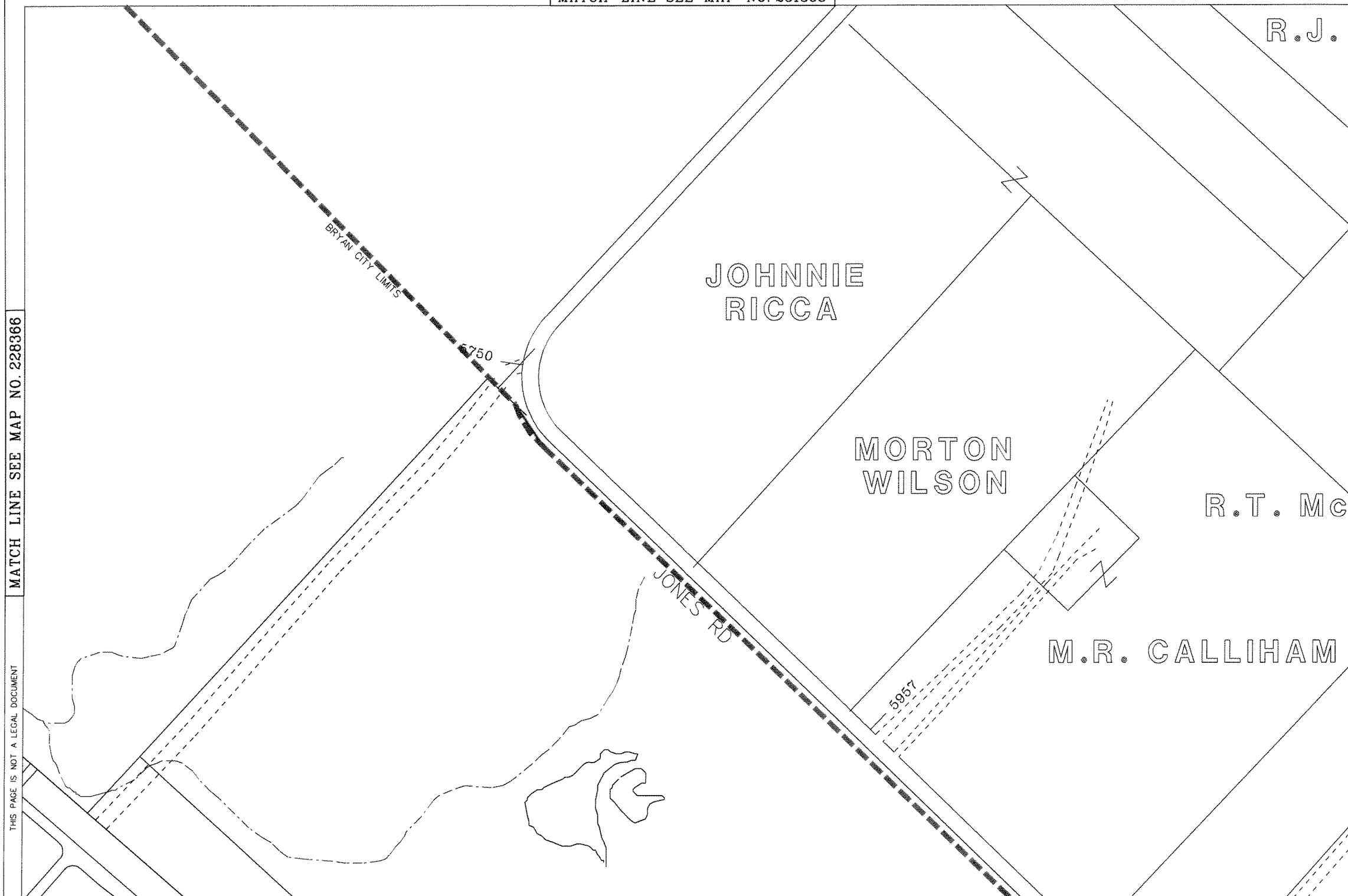

THIS PAGE IS NOT A LEGAL DOCUMENT

ENGINEERING SERVICES

100 0 100

MATCH LINE SEE MAP NO. 231364

CITY of BRYAN WATER & SEWER MAP NO. 231366

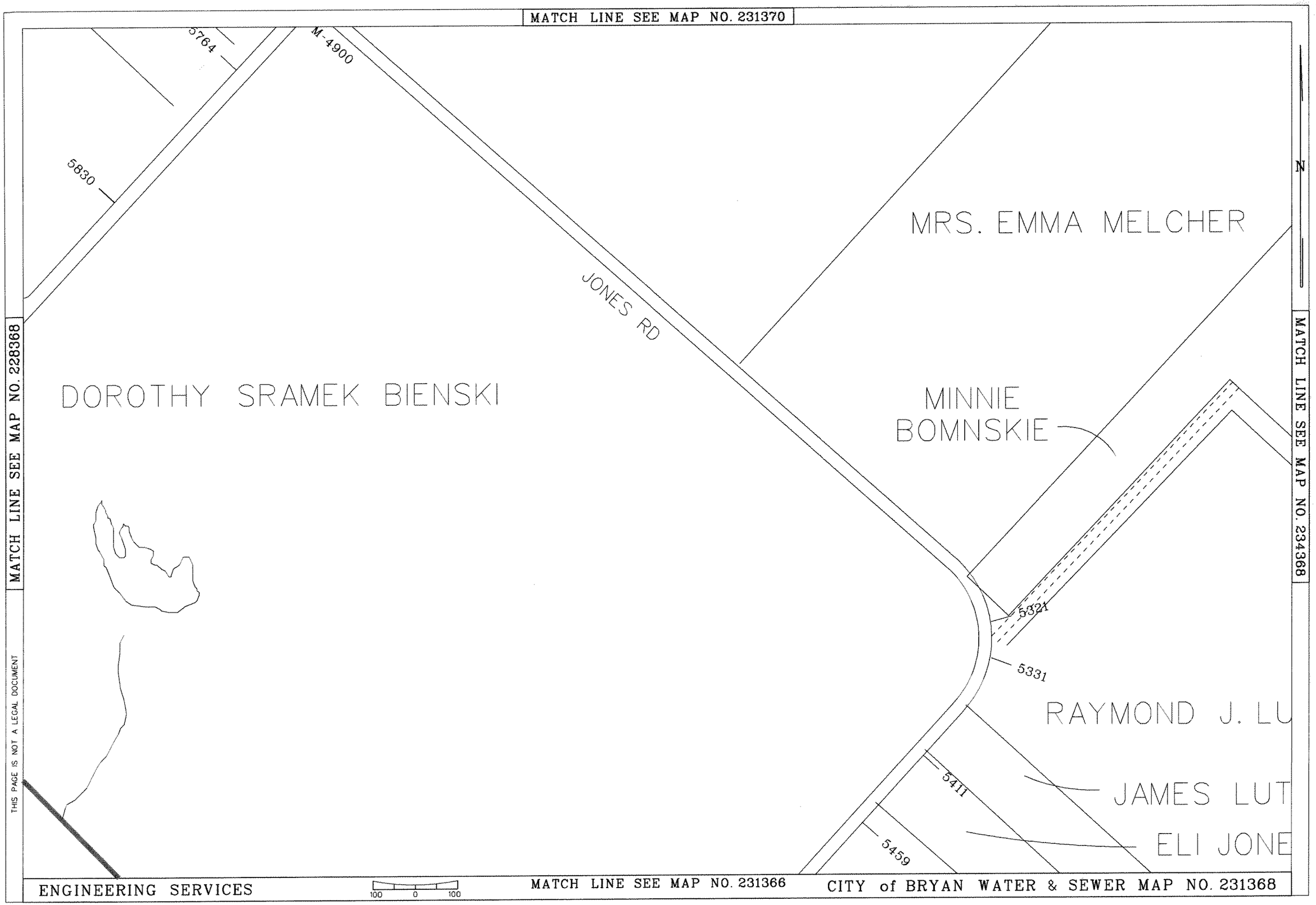
MATCH LINE SEE MAP NO. 231370
5764
M-4900
5830
JONES RD
MRS. EMMA MELCHER
DOROTHY SRAMEK BIENSKI
MINNIE
BOMNSKIE
5321
5331
RAYMOND J. LU
5411
JAMES LUT
5459
ELI JONE
N
MATCH LINE SEE MAP NO. 228368
MATCH LINE SEE MAP NO. 234368
THIS PAGE IS NOT A LEGAL DOCUMENT
ENGINEERING SERVICES
100 0 100
MATCH LINE SEE MAP NO. 231366
CITY of BRYAN WATER & SEWER MAP NO. 231368

MATCH LINE SEE MAP NO. 231380

MATCH LINE SEE MAP NO. 228378

MATCH LINE SEE MAP NO. 234378

N

THIS PAGE IS NOT A LEGAL DOCUMENT

CONLEE BROTHERS

ENGINEERING SERVICES

100 0 100

MATCH LINE SEE MAP NO. 231376

CITY of BRYAN WATER & SEWER MAP NO. 231378

MATCH LINE SEE MAP NO. 231382

MATCH LINE SEE MAP NO. 228380

MATCH LINE SEE MAP NO. 234380

THIS PAGE IS NOT A LEGAL DOCUMENT

ENGINEERING SERVICES

100 0 100

MATCH LINE SEE MAP NO. 231378

CITY of BRYAN WATER & SEWER MAP NO. 231380

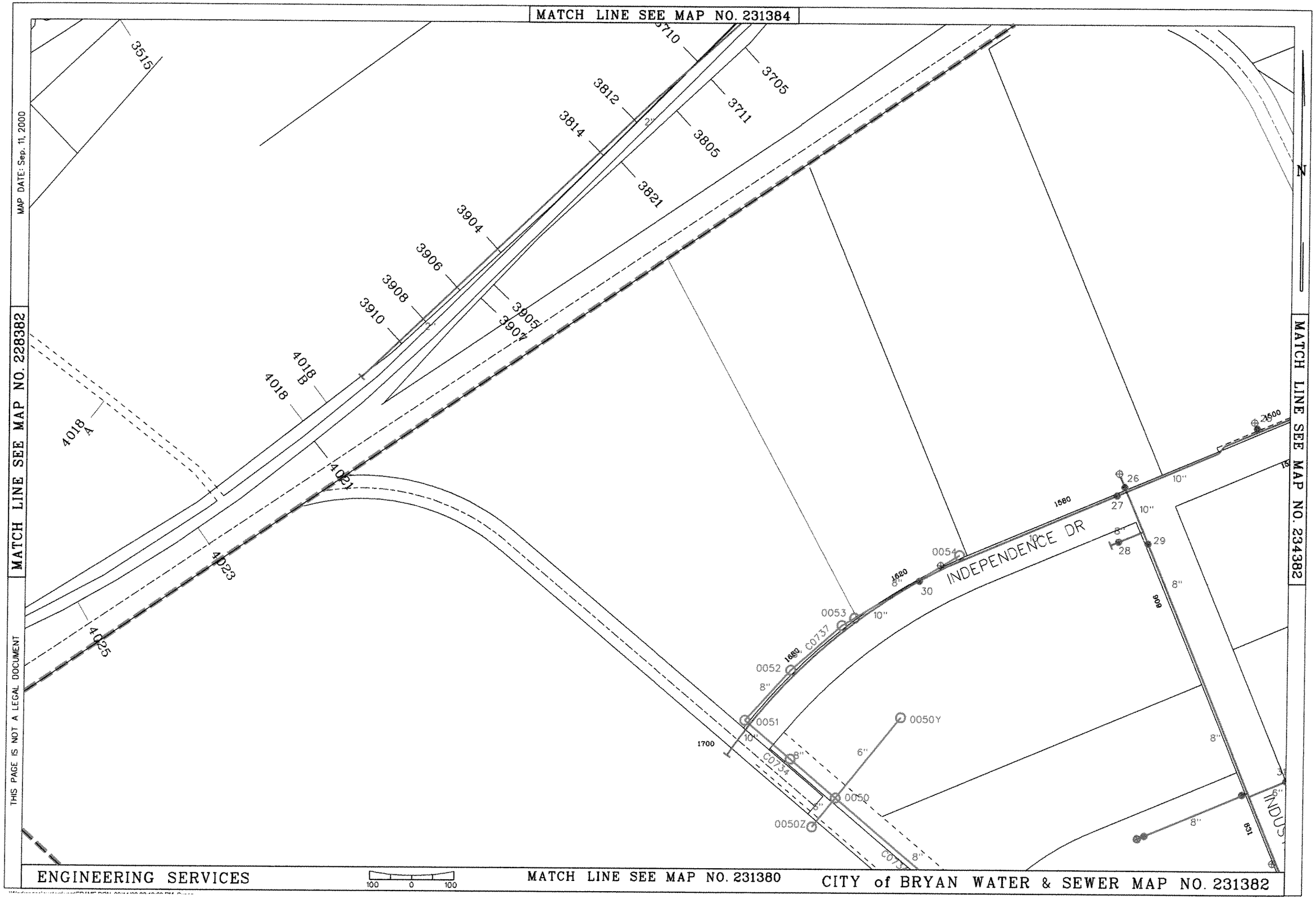
MATCH LINE SEE MAP NO. 231384
MATCH LINE SEE MAP NO. 228382
MATCH LINE SEE MAP NO. 234382
MAP DATE: Sep. 11, 2000
THIS PAGE IS NOT A LEGAL DOCUMENT
N
3515
3710
3705
3711
3812
3814
3805
3821
3904
3906
3908
3910
3905
3907
4018 B
4018
4018 A
4021
4023
4025
INDEPENDENCE DR
0054
0053
0052
0051
0050
0050Y
0050Z
C0737
C0734
1580
1620
1700
909
831
26
27
28
29
30
10"
8"
6"
ENGINEERING SERVICES
100 0 100
MATCH LINE SEE MAP NO. 231380
CITY of BRYAN WATER & SEWER MAP NO. 231382

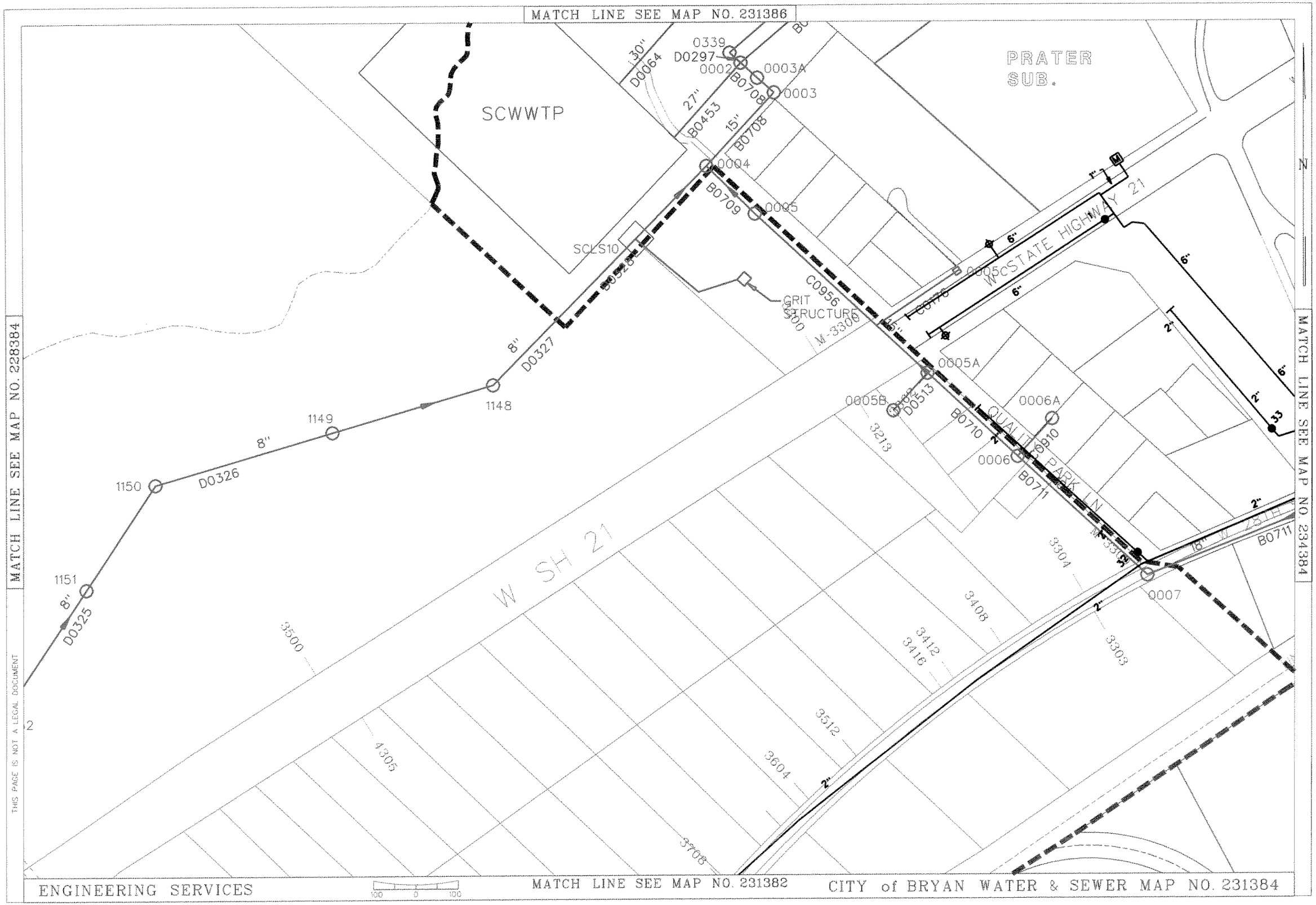

ENGINEERING SERVICES

MATCH LINE SEE MAP NO. 231382

CITY of BRYAN WATER & SEWER MAP NO. 231384

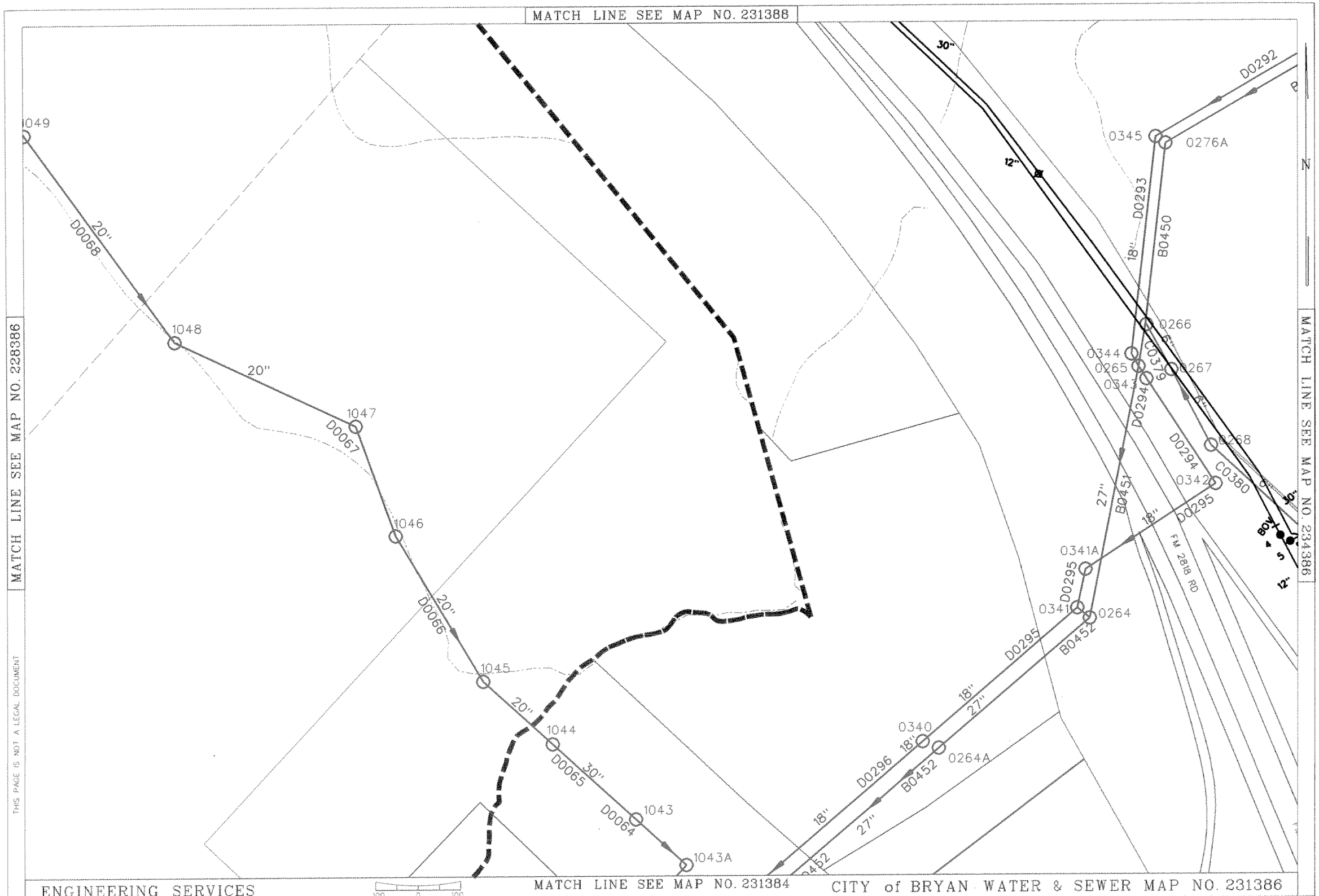
MATCH LINE SEE MAP NO. 231388
MATCH LINE SEE MAP NO. 228386
MATCH LINE SEE MAP NO. 234386
MATCH LINE SEE MAP NO. 231384
ENGINEERING SERVICES
CITY of BRYAN WATER & SEWER MAP NO. 231386
THIS PAGE IS NOT A LEGAL DOCUMENT
N
1049
1048
1047
1046
1045
1044
1043
1043A
0345
0276A
0266
0344
0265
0343
0267
0268
0342
0341A
0341
0264
0340
0264A
D0068
D0067
D0066
D0065
D0064
D0292
D0293
B0450
C0379
D0294
C0380
D0295
B0451
B0452
D0296
FM 2818 RD
BOV
20"
30"
12"
18"
27"
6"
100
0
100

MATCH LINE SEE MAP NO. 231390

MATCH LINE SEE MAP NO. 228388

MATCH LINE SEE MAP NO. 234388

THIS PAGE IS NOT A LEGAL DOCUMENT

ENGINEERING SERVICES

100 0 100

MATCH LINE SEE MAP NO. 231386

CITY of BRYAN WATER & SEWER MAP NO. 231388

MATCH LINE SEE MAP NO. 231392

MAP DATE: Jun. 08, 2000

MATCH LINE SEE MAP NO. 228390

THIS PAGE IS NOT A LEGAL DOCUMENT

STILL CREEK
SERVICE AREA

MATCH LINE SEE MAP NO. 234390

ENGINEERING SERVICES

100 0 100

MATCH LINE SEE MAP NO. 231388

CITY of BRYAN WATER & SEWER MAP NO. 231390

MATCH LINE SEE MAP NO. 231394

MATCH LINE SEE MAP NO. 228392

MATCH LINE SEE MAP NO. 234392

N

THIS PAGE IS NOT A LEGAL DOCUMENT

ENGINEERING SERVICES

100 0 100

MATCH LINE SEE MAP NO. 231390

CITY of BRYAN WATER & SEWER MAP NO. 231392

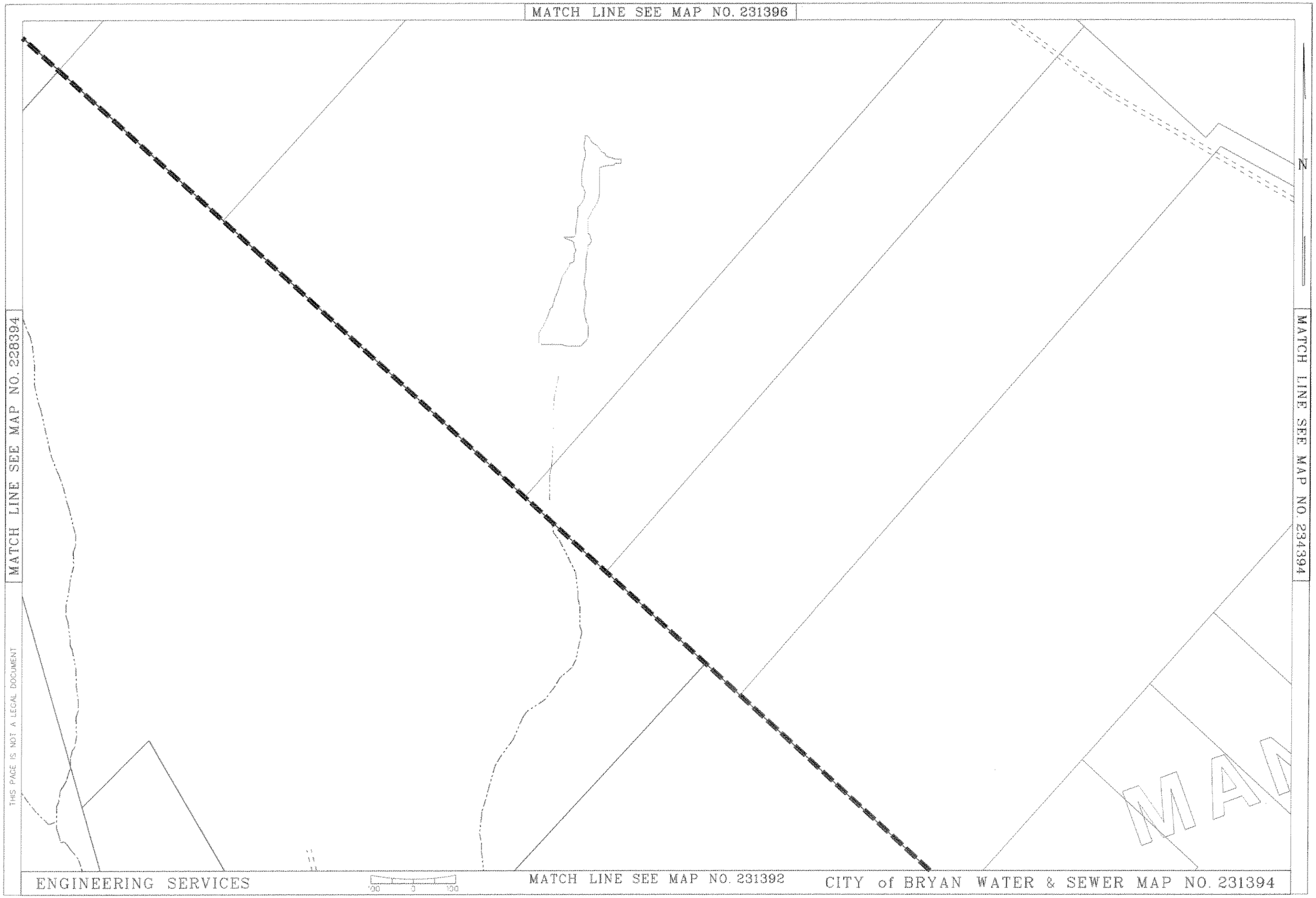
MATCH LINE SEE MAP NO. 231396
MATCH LINE SEE MAP NO. 228394
MATCH LINE SEE MAP NO. 234394
N
THIS PAGE IS NOT A LEGAL DOCUMENT
MAP
ENGINEERING SERVICES
100 0 100
MATCH LINE SEE MAP NO. 231392
CITY of BRYAN WATER & SEWER MAP NO. 231394

MATCH LINE SEE MAP NO. 231400

MAP DATE: Oct. 30, 2000

MATCH LINE SEE MAP NO. 228398

THIS PAGE IS NOT A LEGAL DOCUMENT

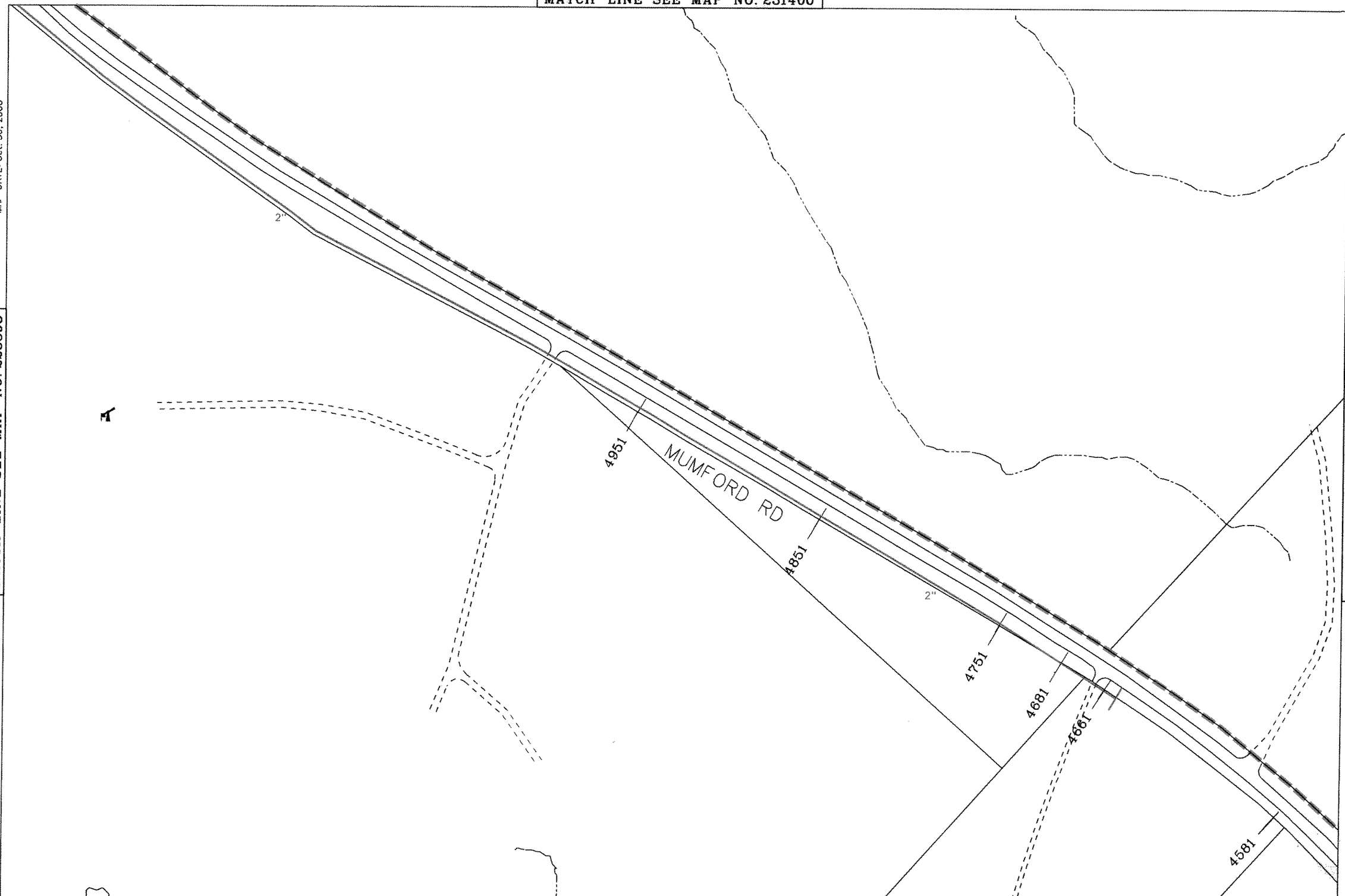

MATCH LINE SEE MAP NO. 234398

ENGINEERING SERVICES

100 0 100

MATCH LINE SEE MAP NO. 231396

CITY of BRYAN WATER & SEWER MAP NO. 231398

MATCH LINE SEE MAP NO. 231402

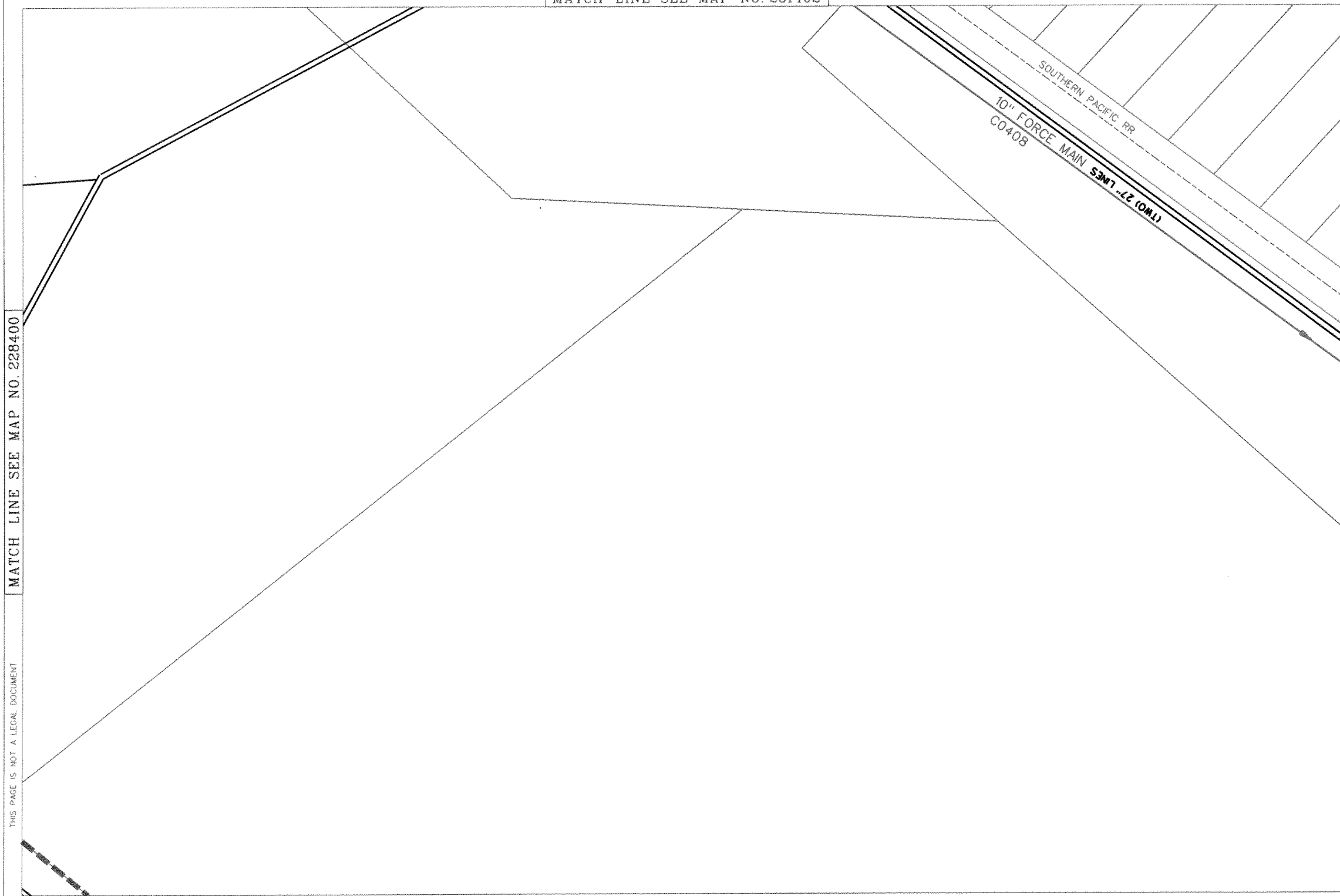

MATCH LINE SEE MAP NO. 228400

MATCH LINE SEE MAP NO. 234400

THIS PAGE IS NOT A LEGAL DOCUMENT

ENGINEERING SERVICES

100 0 100

MATCH LINE SEE MAP NO. 231398

CITY of BRYAN WATER & SEWER MAP NO. 231400

MATCH LINE SEE MAP NO. 231404

MAP DATE: Feb. 15, 2001

MATCH LINE SEE MAP NO. 228402

THIS PAGE IS NOT A LEGAL DOCUMENT

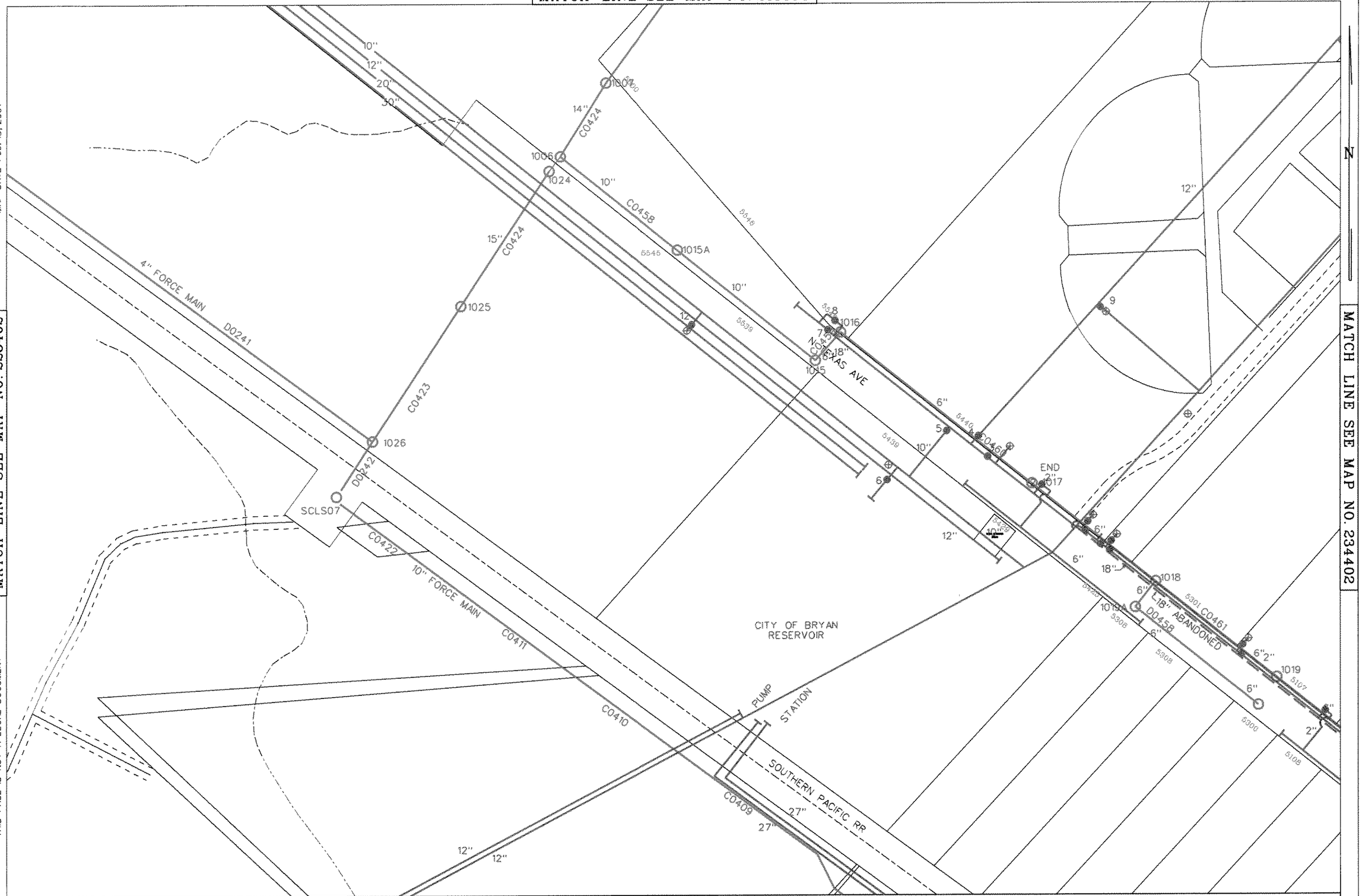

MATCH LINE SEE MAP NO. 234402

ENGINEERING SERVICES

100 0 100

MATCH LINE SEE MAP NO. 231400

CITY of BRYAN WATER & SEWER MAP NO. 231402

MATCH LINE SEE MAP NO. 231406

ENGINEERING SERVICES 100 0 100 MATCH LINE SEE MAP NO. 231402 CITY of BRYAN WATER & SEWER MAP NO. 231404

MATCH LINE SEE MAP NO. 234360

MATCH LINE SEE MAP NO. 231358

MATCH LINE SEE MAP NO. 237358

THIS PAGE IS NOT A LEGAL DOCUMENT

ENGINEERING SERVICES

100 0 100

MATCH LINE SEE MAP NO. 234356

CITY of BRYAN WATER & SEWER MAP NO. 234358

MATCH LINE SEE MAP NO. 234362

MATCH LINE SEE MAP NO. 231360

MATCH LINE SEE MAP NO. 237360

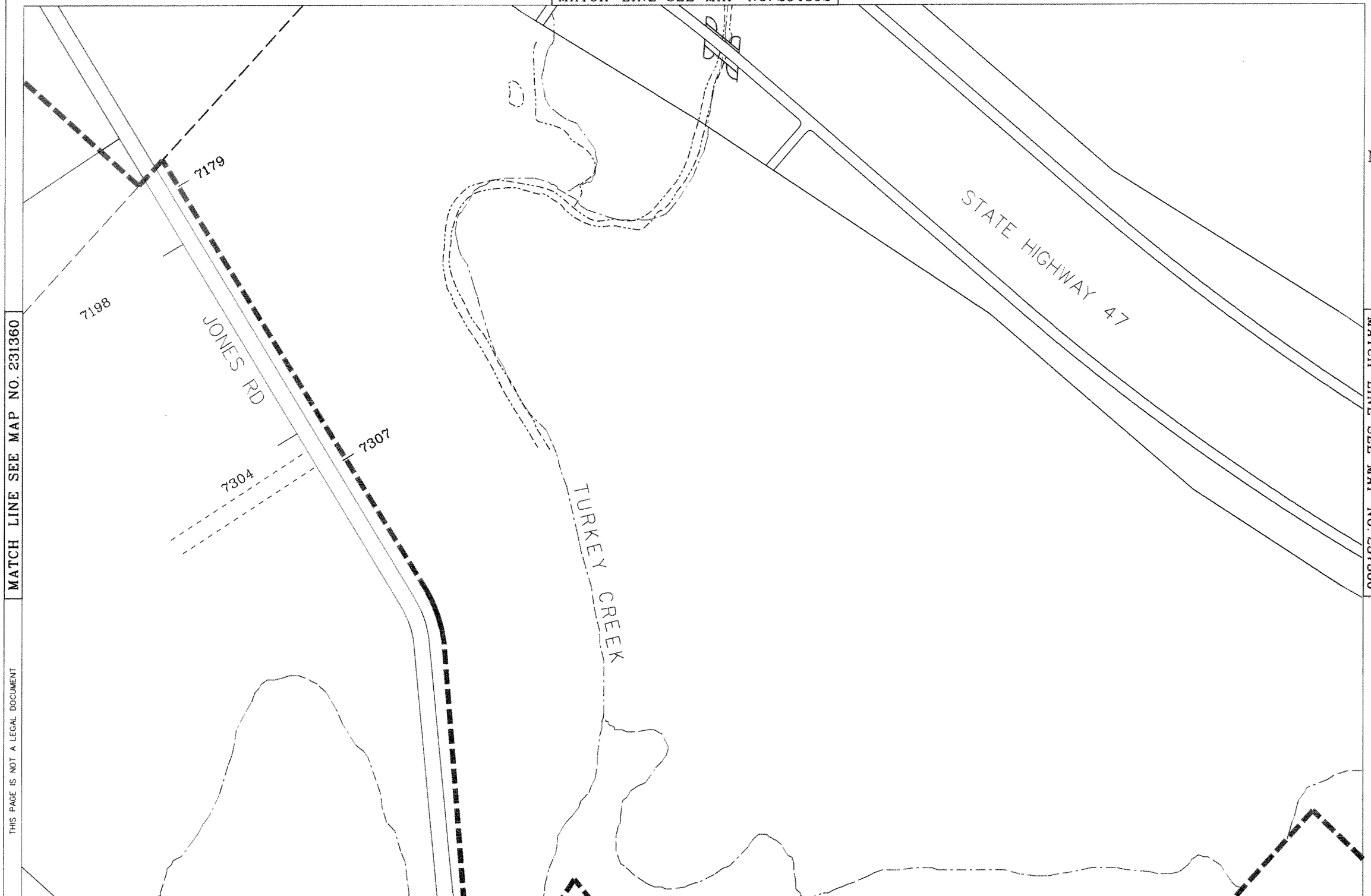

THIS PAGE IS NOT A LEGAL DOCUMENT

ENGINEERING SERVICES

100 0 100

MATCH LINE SEE MAP NO. 234358

CITY of BRYAN WATER & SEWER MAP NO. 234360

MATCH LINE SEE MAP NO. 234364

MAP DATE: Feb. 28, 2001

MATCH LINE SEE MAP NO. 231362

THIS PAGE IS NOT A LEGAL DOCUMENT

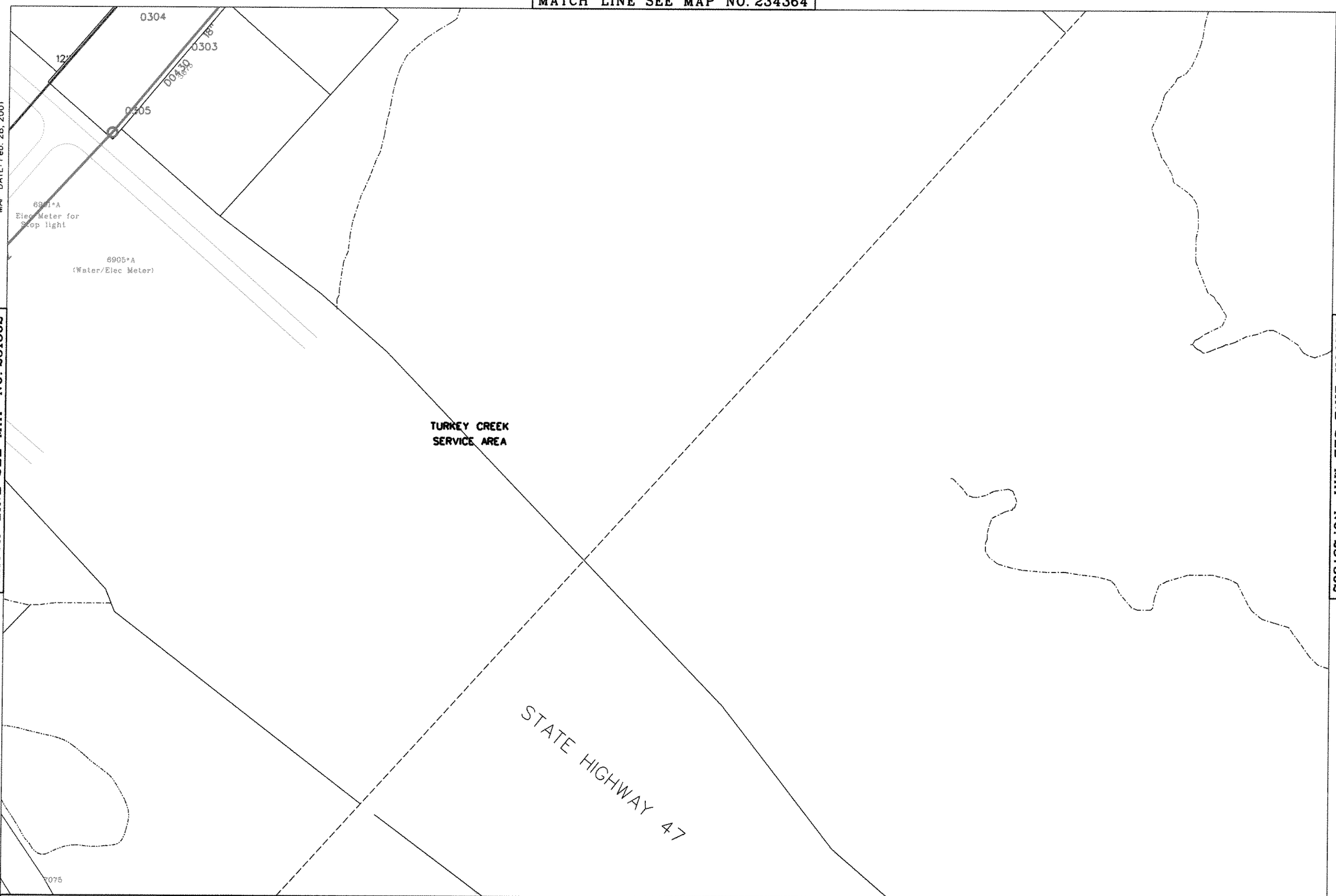

MATCH LINE SEE MAP NO. 237362

ENGINEERING SERVICES

100 0 100

MATCH LINE SEE MAP NO. 234360

CITY of BRYAN WATER & SEWER MAP NO. 234362

MATCH LINE SEE MAP NO. 234366

MAP DATE: Feb. 28, 2001

MATCH LINE SEE MAP NO. 231364

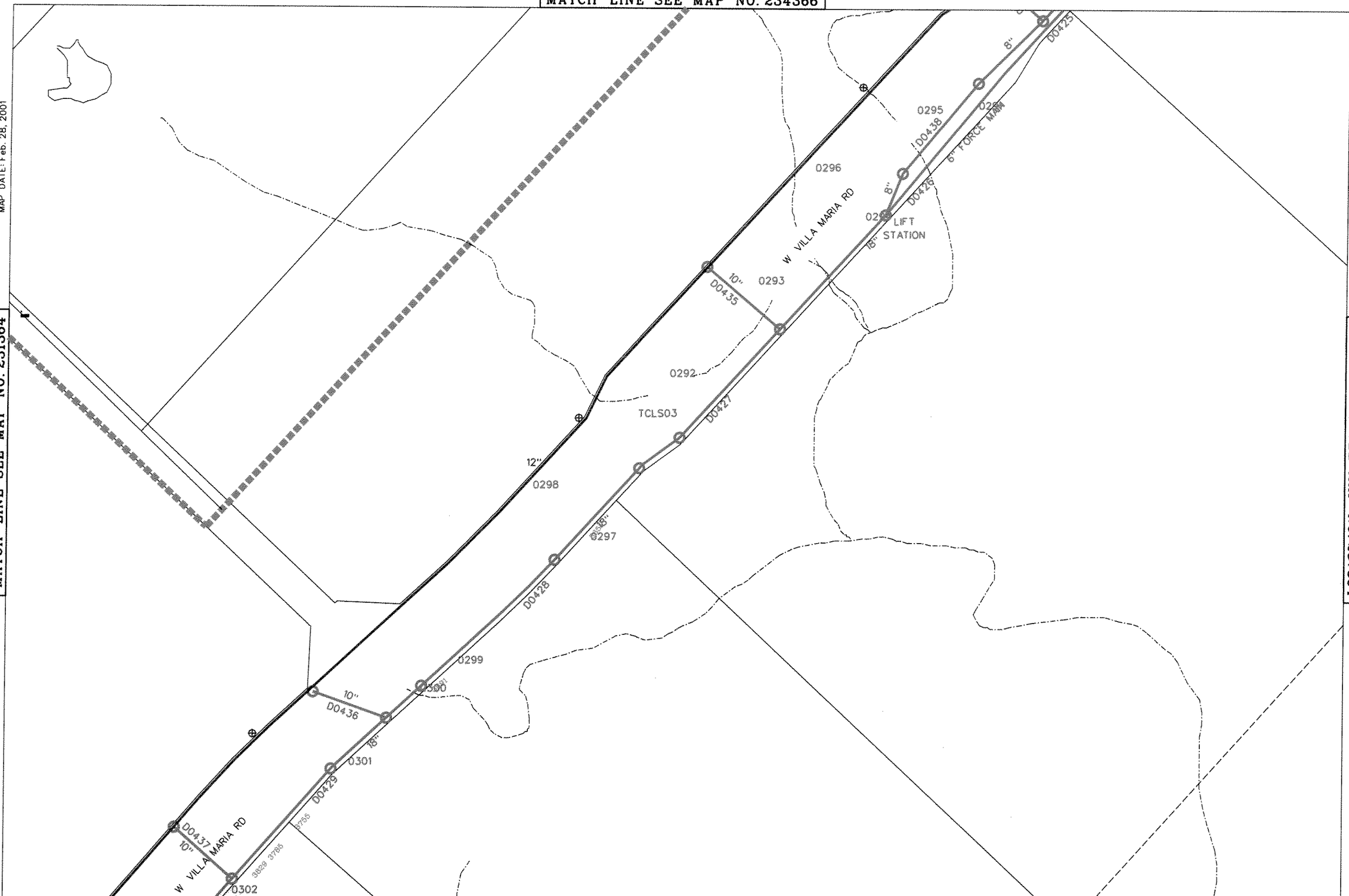

MATCH LINE SEE MAP NO. 237364

THIS PAGE IS NOT A LEGAL DOCUMENT

ENGINEERING SERVICES

100 0 100

MATCH LINE SEE MAP NO. 234362

CITY of BRYAN WATER & SEWER MAP NO. 234364

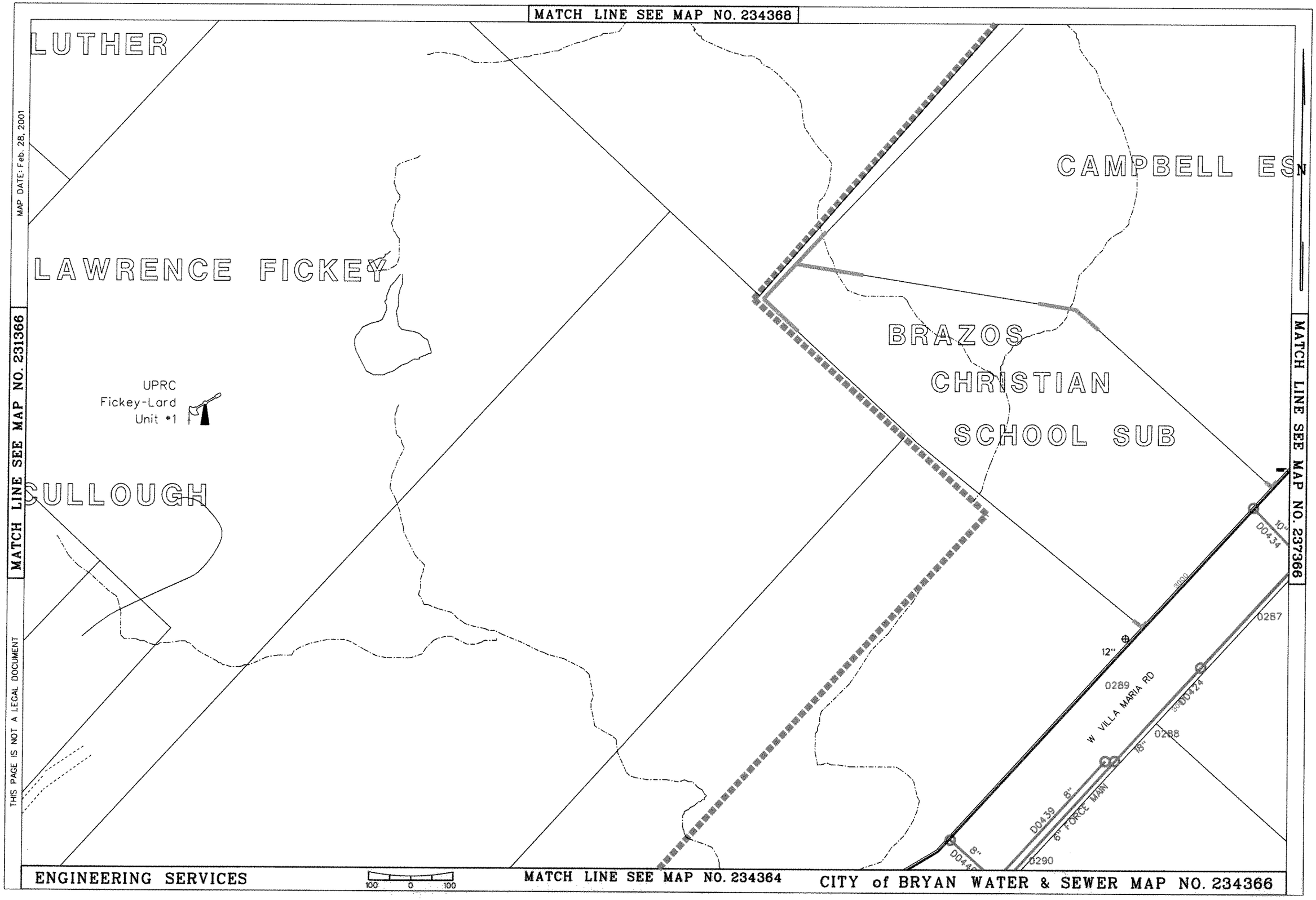
MATCH LINE SEE MAP NO. 234368
LUTHER
LAWRENCE FICKEY
CULLOUGH
CAMPBELL ES
BRAZOS
CHRISTIAN
SCHOOL SUB
UPRC
Fickey-Lard
Unit #1
MAP DATE: Feb. 28, 2001
MATCH LINE SEE MAP NO. 231366
MATCH LINE SEE MAP NO. 237366
THIS PAGE IS NOT A LEGAL DOCUMENT
N
D0434
10"
3000
0287
12"
0289
W VILLA MARIA RD
D0424
0288
18"
D0439
8"
6" FORCE MAIN
0290
ENGINEERING SERVICES
100 0 100
MATCH LINE SEE MAP NO. 234364
CITY of BRYAN WATER & SEWER MAP NO. 234366

MATCH LINE SEE MAP NO. 234370

MAP DATE: Nov. 20, 2002

MATCH LINE SEE MAP NO. 231368

THIS PAGE IS NOT A LEGAL DOCUMENT

N

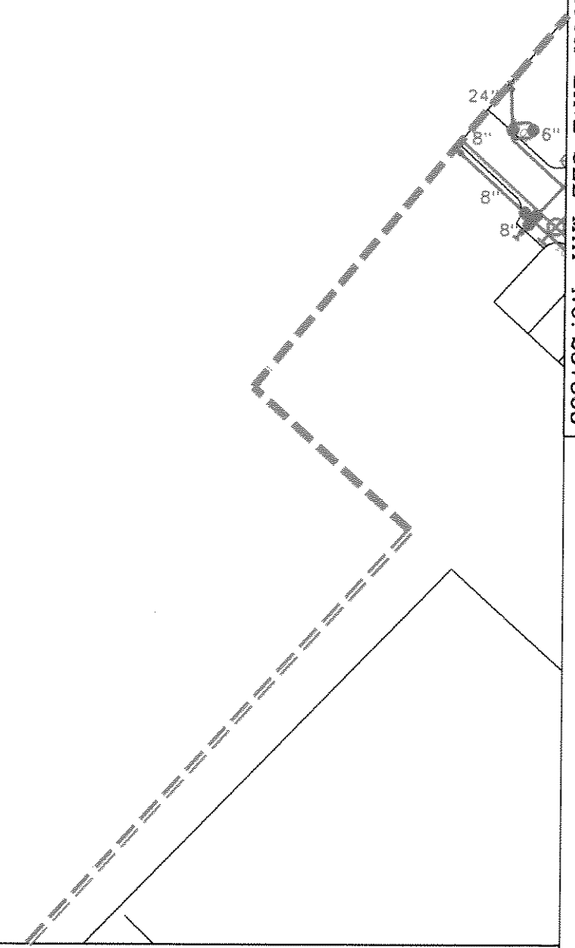

MATCH LINE SEE MAP NO. 237368

ENGINEERING SERVICES

100 0 100

MATCH LINE SEE MAP NO. 234366

CITY of BRYAN WATER & SEWER MAP NO. 234368

MATCH LINE SEE MAP NO. 234378

MATCH LINE SEE MAP NO. 231376

MATCH LINE SEE MAP NO. 237376

N

MARCEL KONECNY

THIS PAGE IS NOT A LEGAL DOCUMENT

ENGINEERING SERVICES

100 0 100

MATCH LINE SEE MAP NO. 234374

CITY of BRYAN WATER & SEWER MAP NO. 234376

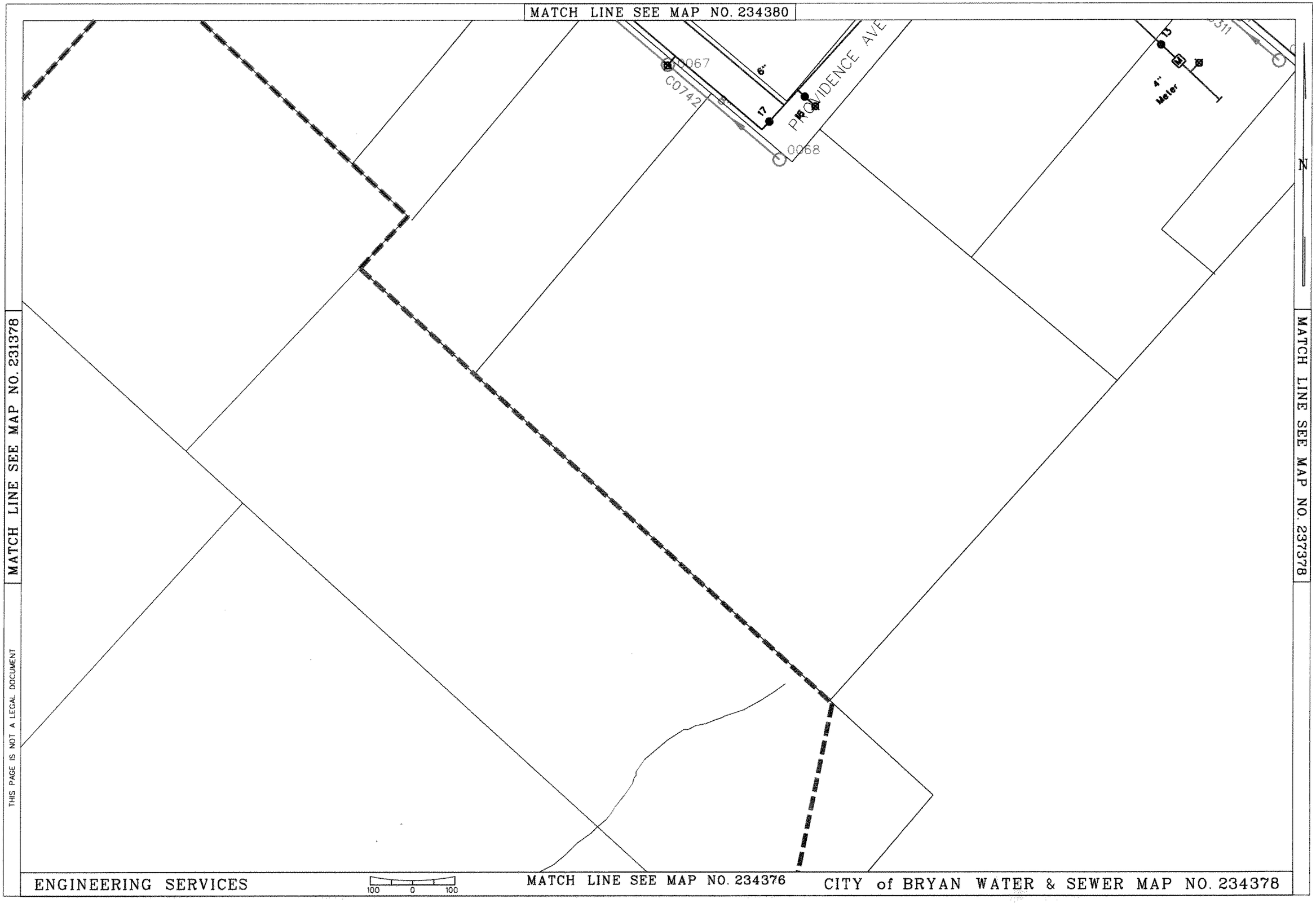
MATCH LINE SEE MAP NO. 234380
MATCH LINE SEE MAP NO. 231378
MATCH LINE SEE MAP NO. 237378
THIS PAGE IS NOT A LEGAL DOCUMENT
PROVIDENCE AVE
0067
C0742
0068
6"
17
4" Meter
N
ENGINEERING SERVICES
100 0 100
MATCH LINE SEE MAP NO. 234376
CITY of BRYAN WATER & SEWER MAP NO. 234378

MATCH LINE SEE MAP NO. 234382

MAP DATE: Apr. 24, 2000

MATCH LINE SEE MAP NO. 231380

MATCH LINE SEE MAP NO. 237380

THIS PAGE IS NOT A LEGAL DOCUMENT

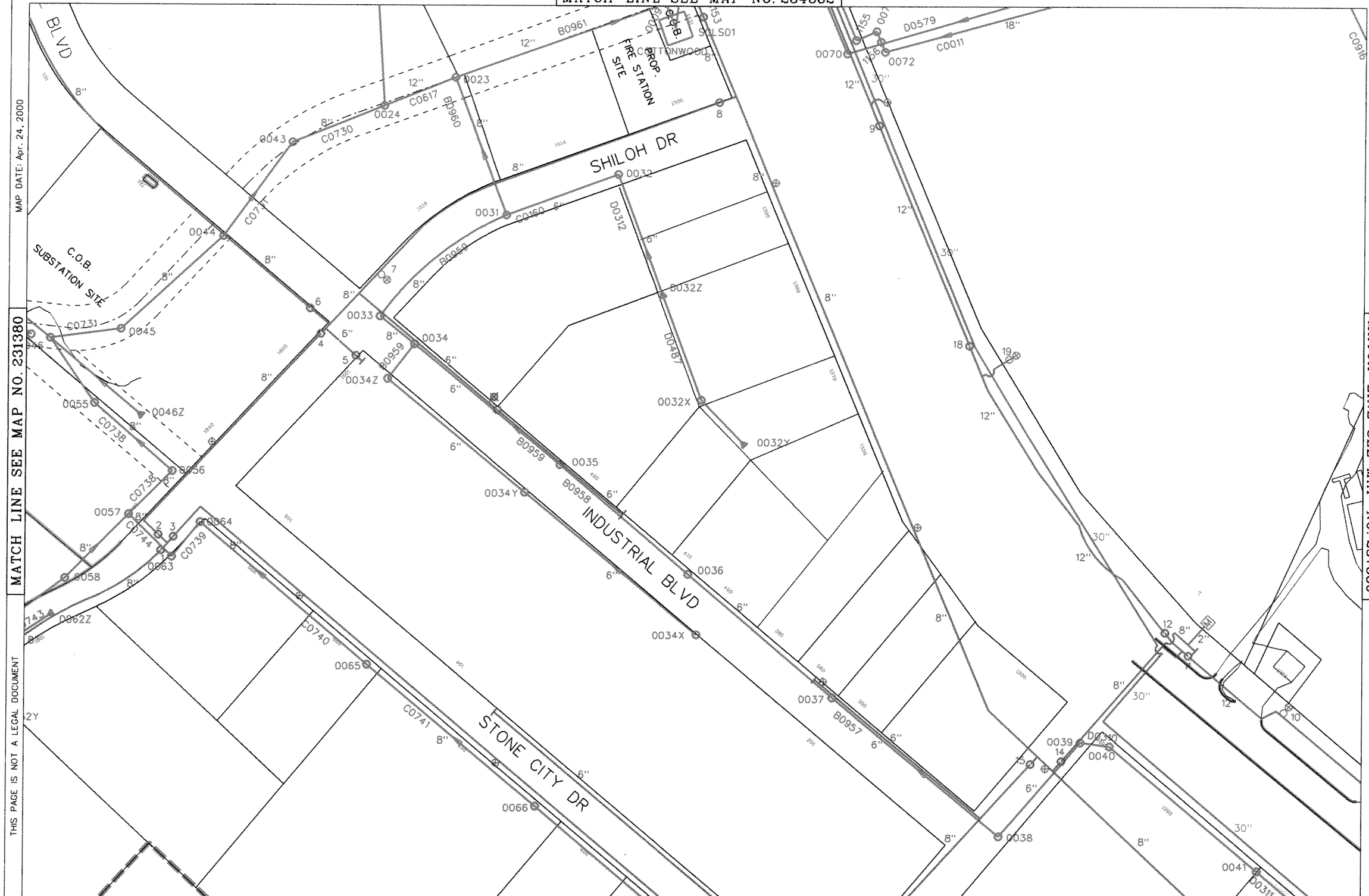

ENGINEERING SERVICES

100 0 100

MATCH LINE SEE MAP NO. 234378

CITY of BRYAN WATER & SEWER MAP NO. 234380

MATCH LINE SEE MAP NO. 234384

MAP DATE: Apr. 21, 2000

MATCH LINE SEE MAP NO. 231382

THIS PAGE IS NOT A LEGAL DOCUMENT

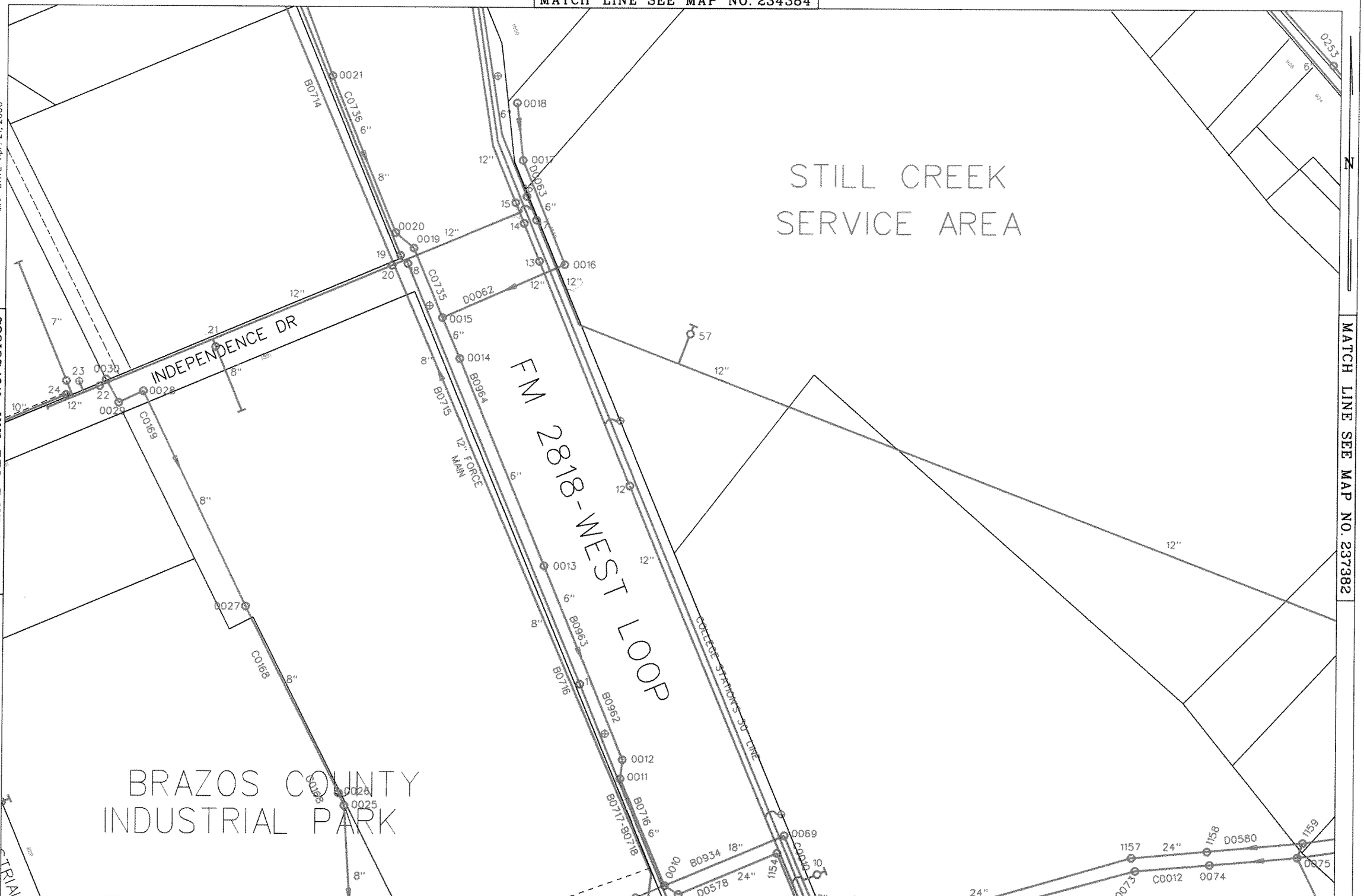

MATCH LINE SEE MAP NO. 237382

ENGINEERING SERVICES

100 0 100

MATCH LINE SEE MAP NO. 234380

CITY of BRYAN WATER & SEWER MAP NO. 234382

MATCH LINE SEE MAP NO. 234388

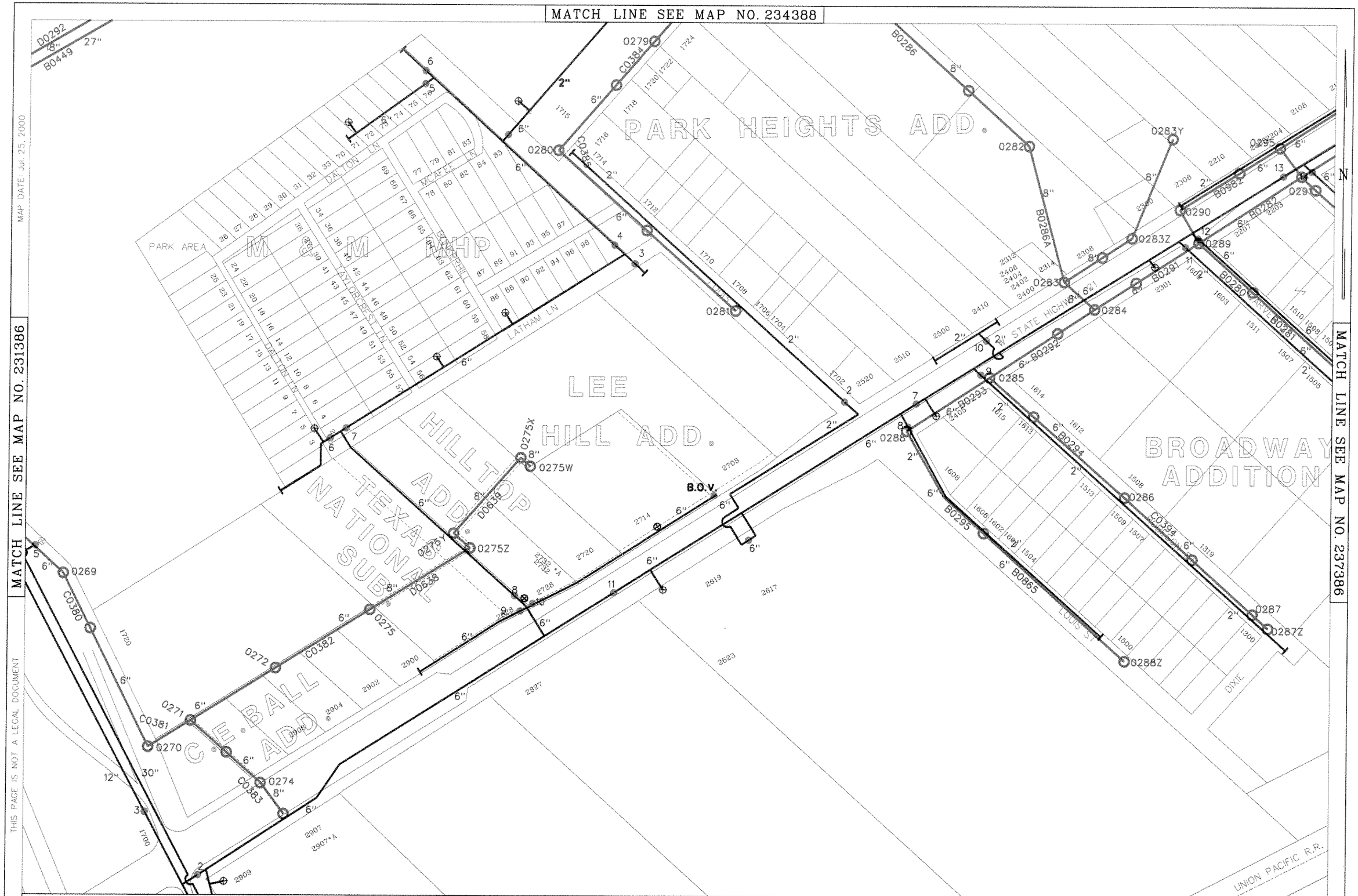

MATCH LINE SEE MAP NO. 231386

MATCH LINE SEE MAP NO. 237386

MAP DATE: Jul. 25, 2000

THIS PAGE IS NOT A LEGAL DOCUMENT

ENGINEERING SERVICES

100 0 100

MATCH LINE SEE MAP NO. 234384

CITY of BRYAN WATER & SEWER MAP NO. 234386

MATCH LINE SEE MAP NO. 234386

MATCH LINE SEE MAP NO. 231384

MATCH LINE SEE MAP NO. 237384

THIS PAGE IS NOT A LEGAL DOCUMENT

ENGINEERING SERVICES

100 0 100

MATCH LINE SEE MAP NO. 234382

CITY of BRYAN WATER & SEWER MAP NO. 234384

MATCH LINE SEE MAP NO. 234390

MATCH LINE SEE MAP NO. 231388

MATCH LINE SEE MAP NO. 237388

N
D0288
B0443
0351
18"
D0287
B0444
0350
0309
0308
D0288
B0444
27"
18"
B0445
0301Z
0349
6"
B0287
0299
0300
B0288
0301
0298
18"
D0289
B0446
0348
27"
D0290
B0447
0347
0277
D0291
B0448
27"
18"
0276
0346
CITY OF BRYAN
B0284
8"
B0285
0278
6"
C0384
8"
JONES BROCK
AVE E
AVE D
AVE C
AVE B
AVE F
B0356
B0286
B0287
B0288
0302
0304A
0304
0305
0306
0306X
0303
0303X
0303Y
B0287
B0288
B0289
B0290
B0291
B0292
B0293
B0294
B0295
B0296
B0297
B0298
B0299
B0300
B0301
B0302
B0303
B0304
B0305
B0306
B0307
B0308
B0309
B0310
B0311
B0312
B0313
B0314
B0315
B0316
B0317
B0318
B0319
B0320
B0321
B0322
B0323
B0324
B0325
B0326
B0327
B0328
B0329
B0330
B0331
B0332
B0333
B0334
B0335
B0336
B0337
B0338
B0339
B0340
B0341
B0342
B0343
B0344
B0345
B0346
B0347
B0348
B0349
B0350
B0351
B0352
B0353
B0354
B0355
B0356
B0357
B0358
B0359
B0360
B0361
B0362
B0363
B0364
B0365
B0366
B0367
B0368
B0369
B0370
B0371
B0372
B0373
B0374
B0375
B0376
B0377
B0378
B0379
B0380
B0381
B0382
B0383
B0384
B0385
B0386
B0387
B0388
B0389
B0390
B0391
B0392
B0393
B0394
B0395
B0396
B0397
B0398
B0399
B0400
B0401
B0402
B0403
B0404
B0405
B0406
B0407
B0408
B0409
B0410
B0411
B0412
B0413
B0414
B0415
B0416
B0417
B0418
B0419
B0420
B0421
B0422
B0423
B0424
B0425
B0426
B0427
B0428
B0429
B0430
B0431
B0432
B0433
B0434
B0435
B0436
B0437
B0438
B0439
B0440
B0441
B0442
B0443
B0444
B0445
B0446
B0447
B0448
D0287
D0288
D0289
D0290
D0291
D0292
D0293
D0294
D0295
D0296
D0297
D0298
D0299
D0300
D0301
D0302
D0303
D0304
D0305
D0306
D0307
D0308
D0309
D0310
D0311
D0312
D0313
D0314
D0315
D0316
D0317
D0318
D0319
D0320
D0321
D0322
D0323
D0324
D0325
D0326

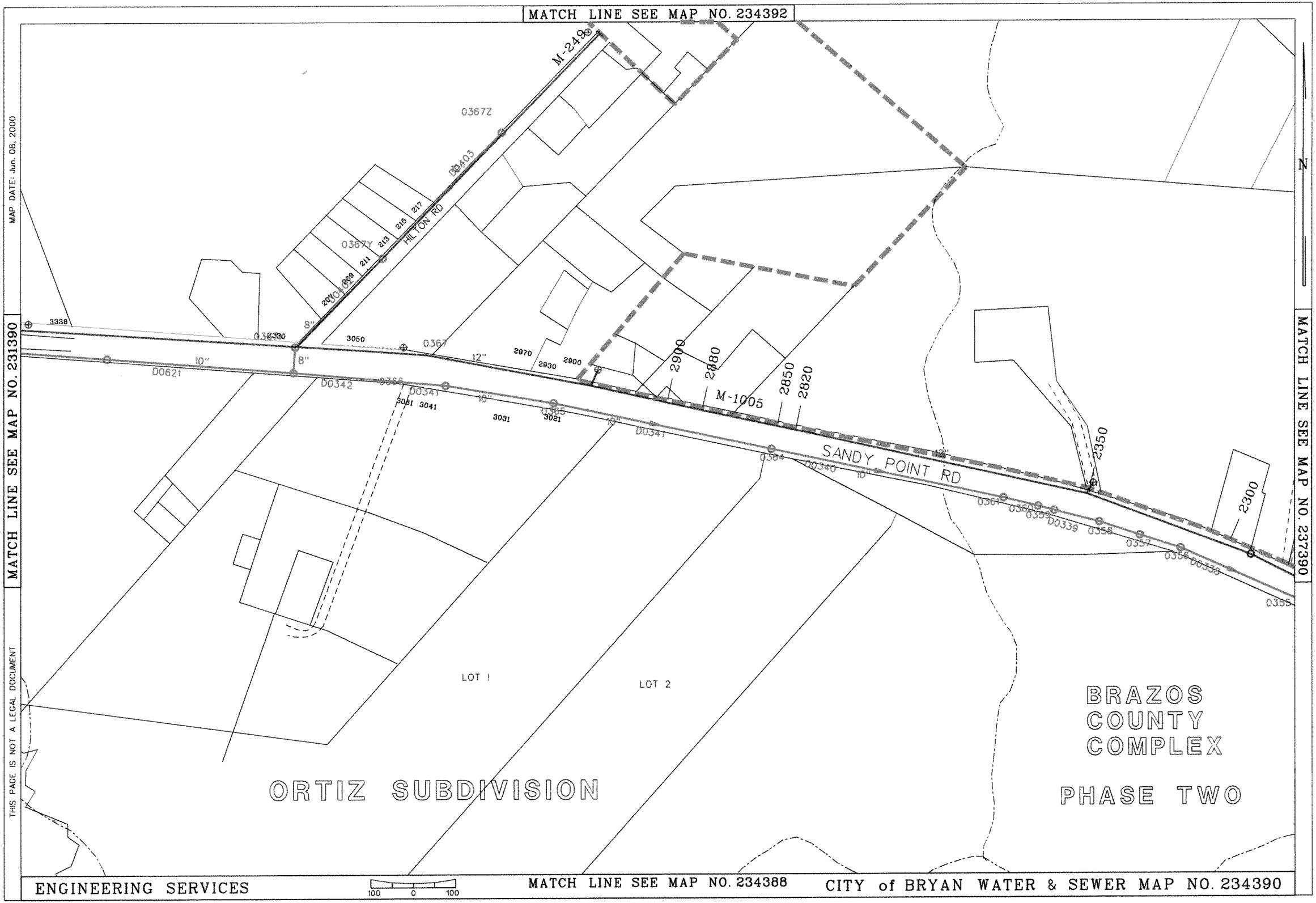
MATCH LINE SEE MAP NO. 234392
MATCH LINE SEE MAP NO. 231390
MATCH LINE SEE MAP NO. 237390
MAP DATE: Jun. 08, 2000
THIS PAGE IS NOT A LEGAL DOCUMENT
N
M-249
0367Z
0367Y
HILTON RD
M-1005
SANDY POINT RD
2900
2880
2850
2820
2350
2300
LOT 1
LOT 2
ORTIZ SUBDIVISION
BRAZOS COUNTY COMPLEX
PHASE TWO
ENGINEERING SERVICES
100 0 100
MATCH LINE SEE MAP NO. 234388
CITY of BRYAN WATER & SEWER MAP NO. 234390

MATCH LINE SEE MAP NO. 234394

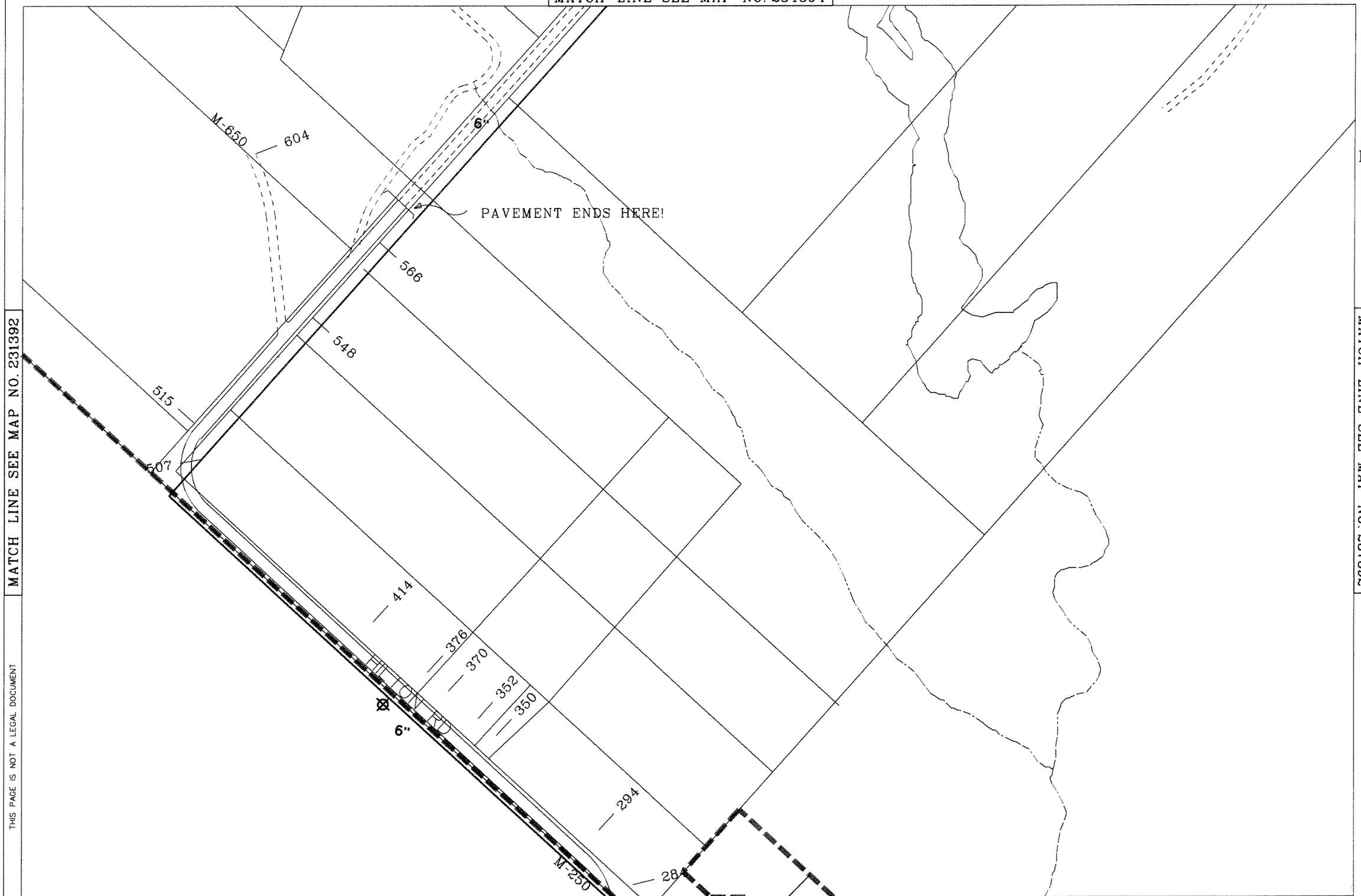

MATCH LINE SEE MAP NO. 231392

MATCH LINE SEE MAP NO. 237392

THIS PAGE IS NOT A LEGAL DOCUMENT

ENGINEERING SERVICES

100 0 100

MATCH LINE SEE MAP NO. 234390

CITY of BRYAN WATER & SEWER MAP NO. 234392

MATCH LINE SEE MAP NO. 234398

MATCH LINE SEE MAP NO. 231396

MATCH LINE SEE MAP NO. 237396

THIS PAGE IS NOT A LEGAL DOCUMENT

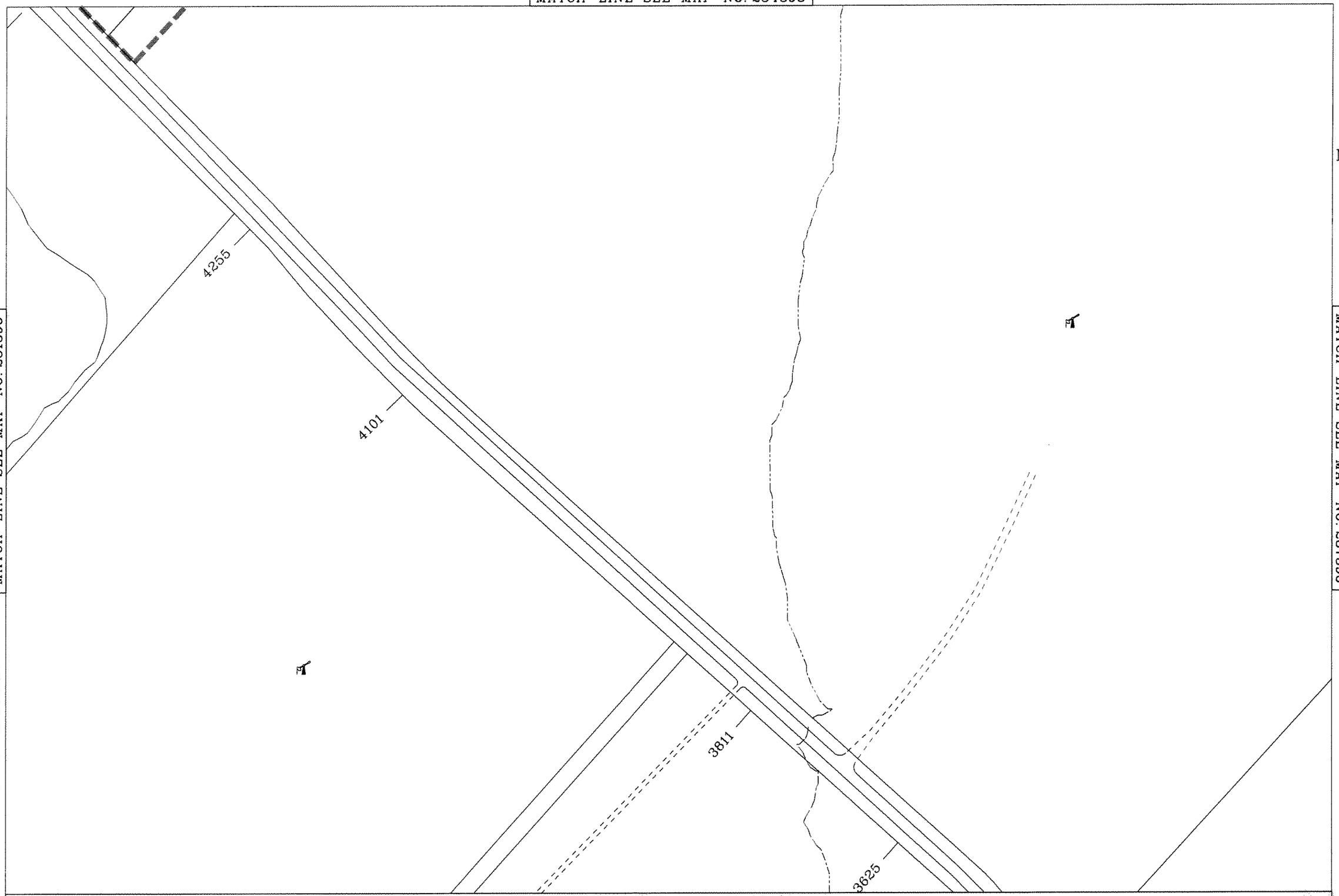

ENGINEERING SERVICES

100 0 100

MATCH LINE SEE MAP NO. 234394

CITY of BRYAN WATER & SEWER MAP NO. 234396

MATCH LINE SEE MAP NO. 234400

MATCH LINE SEE MAP NO. 231398

MATCH LINE SEE MAP NO. 237398

THIS PAGE IS NOT A LEGAL DOCUMENT

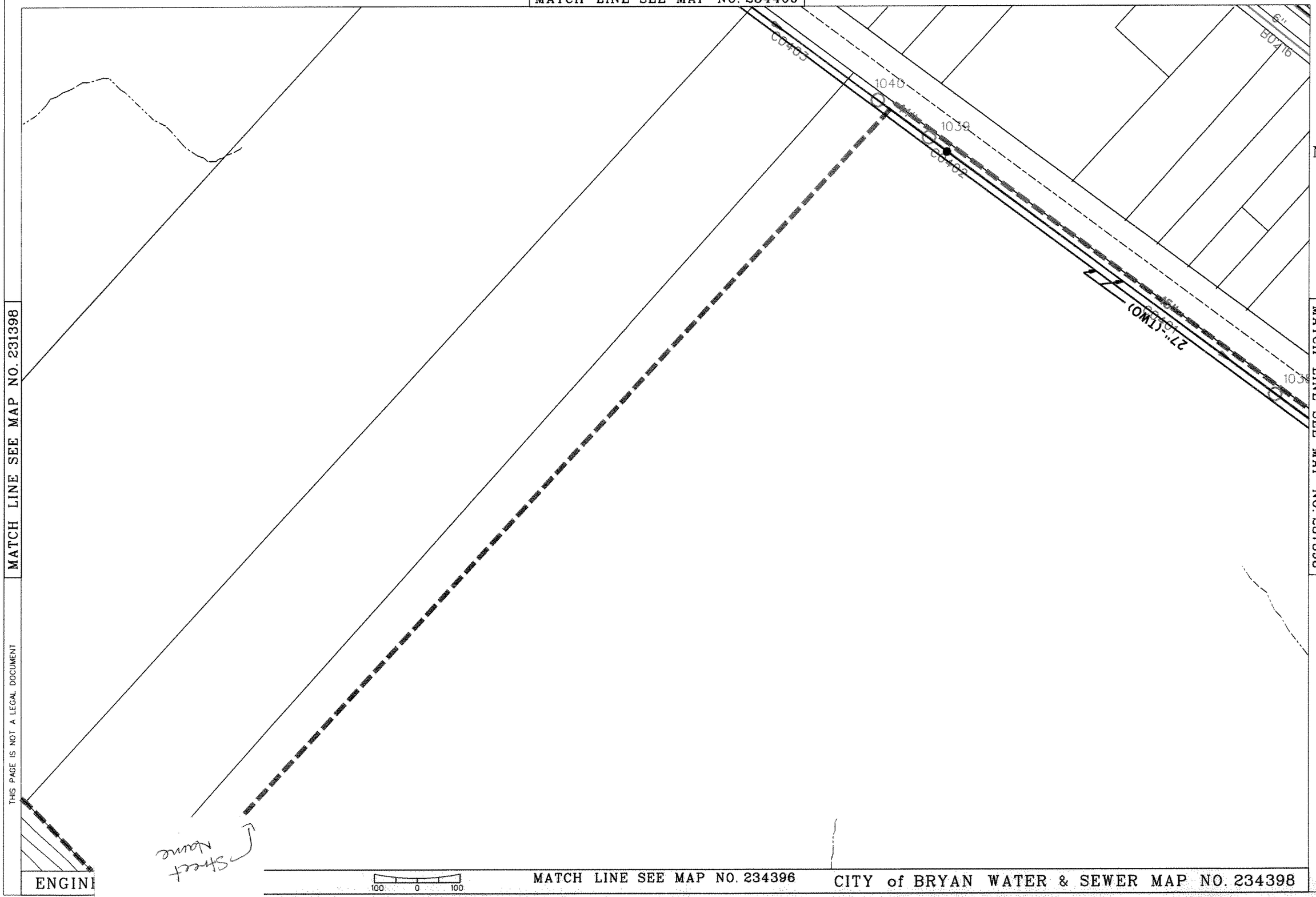

MATCH LINE SEE MAP NO. 234396

CITY of BRYAN WATER & SEWER MAP NO. 234398

MATCH LINE SEE MAP NO. 234402

MAP DATE: Feb. 15, 2001

MATCH LINE SEE MAP NO. 231400

THIS PAGE IS NOT A LEGAL DOCUMENT

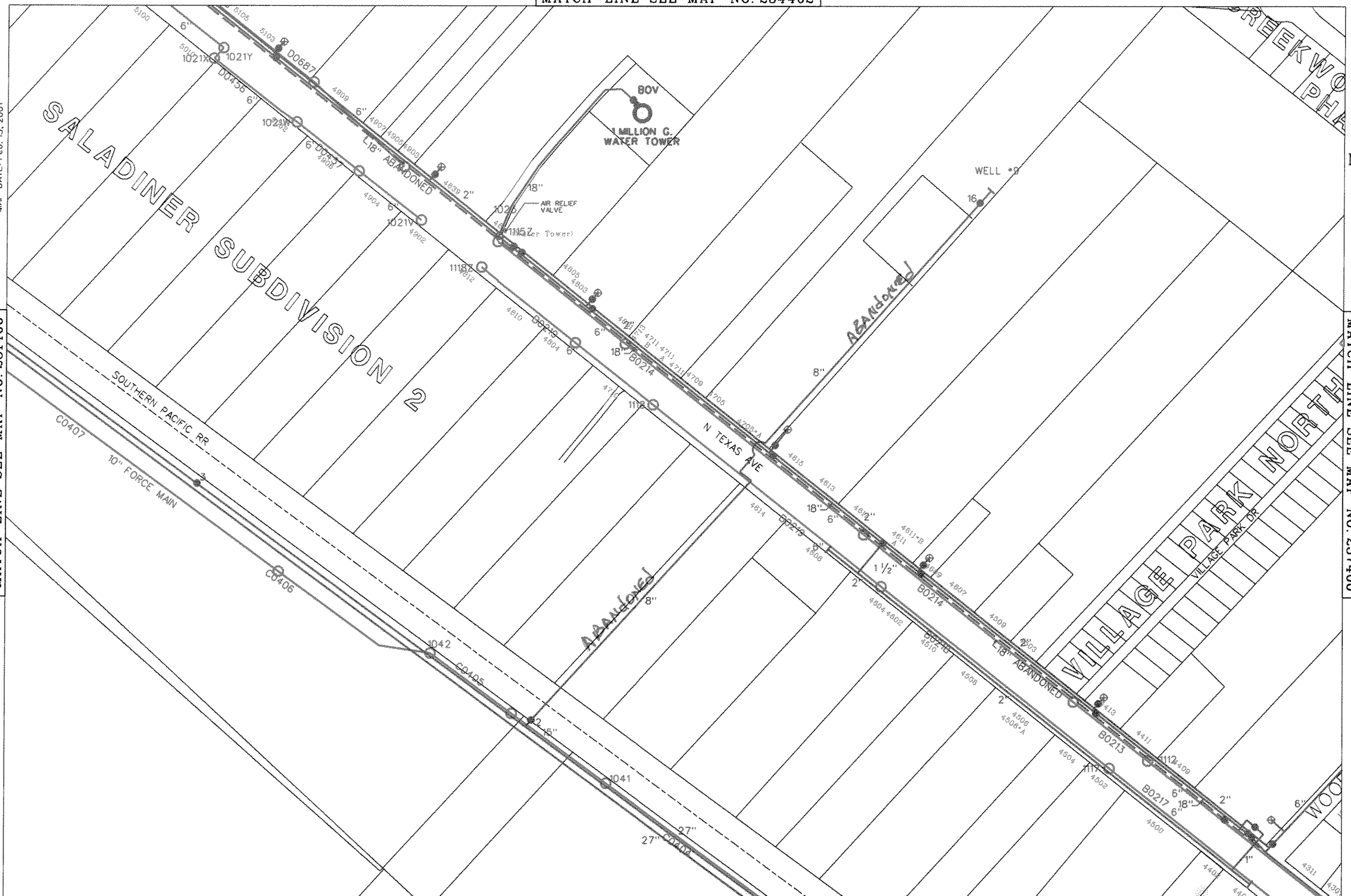

MATCH LINE SEE MAP NO. 237400

ENGINEERING SERVICES

100 0 100

MATCH LINE SEE MAP NO. 234398

CITY of BRYAN WATER & SEWER MAP NO. 234400

MATCH LINE SEE MAP NO. 234404

MAP DATE: Feb. 15, 2001

MATCH LINE SEE MAP NO. 231402

THIS PAGE IS NOT A LEGAL DOCUMENT

MATCH LINE SEE MAP NO. 237402

ENGINEERING SERVICES

100 0 100

MATCH LINE SEE MAP NO. 234400

CITY of BRYAN WATER & SEWER MAP NO. 234402

MATCH LINE SEE MAP NO. 234406

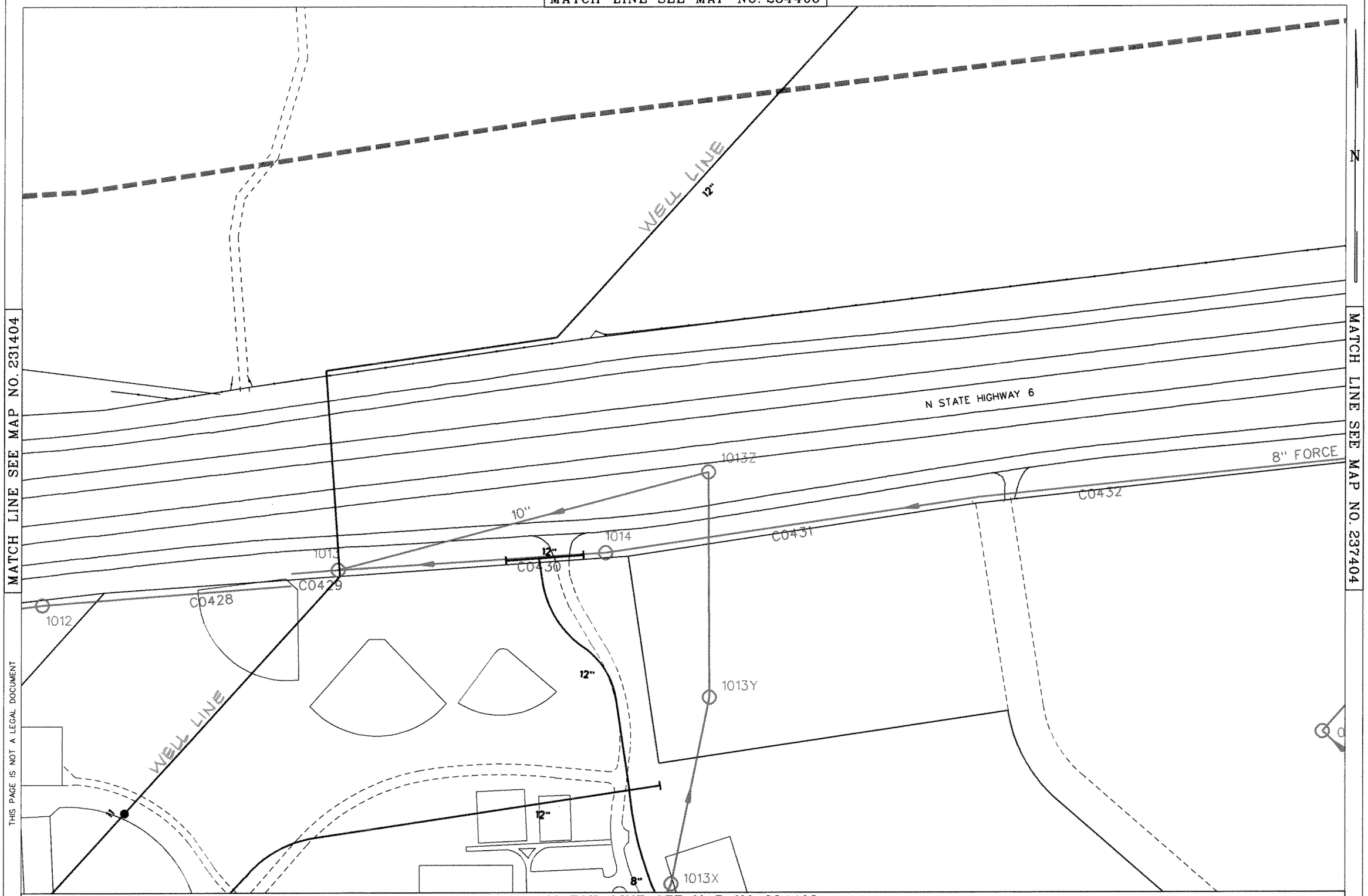

MATCH LINE SEE MAP NO. 231404

MATCH LINE SEE MAP NO. 237404

THIS PAGE IS NOT A LEGAL DOCUMENT

ENGINEERING SERVICES

100 0 100

MATCH LINE SEE MAP NO. 234402

CITY of BRYAN WATER & SEWER MAP NO. 234404

MATCH LINE SEE MAP NO. 237360

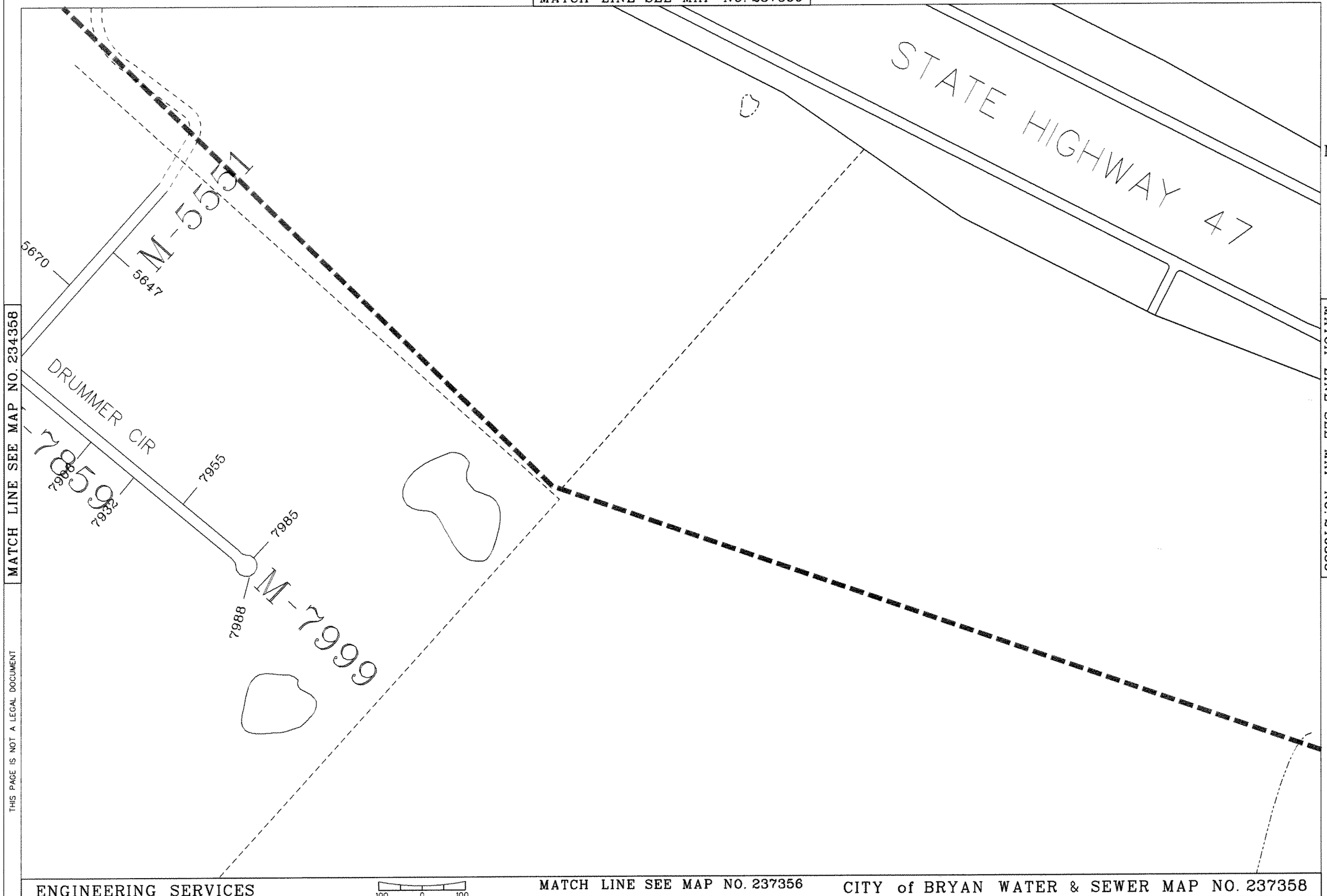

MATCH LINE SEE MAP NO. 234358

MATCH LINE SEE MAP NO. 240358

THIS PAGE IS NOT A LEGAL DOCUMENT

ENGINEERING SERVICES

100 0 100

MATCH LINE SEE MAP NO. 237356

CITY of BRYAN WATER & SEWER MAP NO. 237358

MATCH LINE SEE MAP NO. 237362

MATCH LINE SEE MAP NO. 234360

MATCH LINE SEE MAP NO. 240360

N

STATE HIGHWAY 47

THIS PAGE IS NOT A LEGAL DOCUMENT

ENGINEERING SERVICES

100 0 100

MATCH LINE SEE MAP NO. 237358

CITY of BRYAN WATER & SEWER MAP NO. 237360

MATCH LINE SEE MAP NO. 237364

MATCH LINE SEE MAP NO. 234362

THIS PAGE IS NOT A LEGAL DOCUMENT

MATCH LINE SEE MAP NO. 240362

ENGINEERING SERVICES

100 0 100

MATCH LINE SEE MAP NO. 237360

CITY of BRYAN WATER & SEWER MAP NO. 237362

MATCH LINE SEE MAP NO. 237366

MATCH LINE SEE MAP NO. 234364

THIS PAGE IS NOT A LEGAL DOCUMENT

MATCH LINE SEE MAP NO. 240364

ENGINEERING SERVICES

100 0 100

MATCH LINE SEE MAP NO. 237362

CITY of BRYAN WATER & SEWER MAP NO. 237364

MATCH LINE SEE MAP NO. 237368

MAP DATE: Oct. 15, 2001

MATCH LINE SEE MAP NO. 234366

THIS PAGE IS NOT A LEGAL DOCUMENT

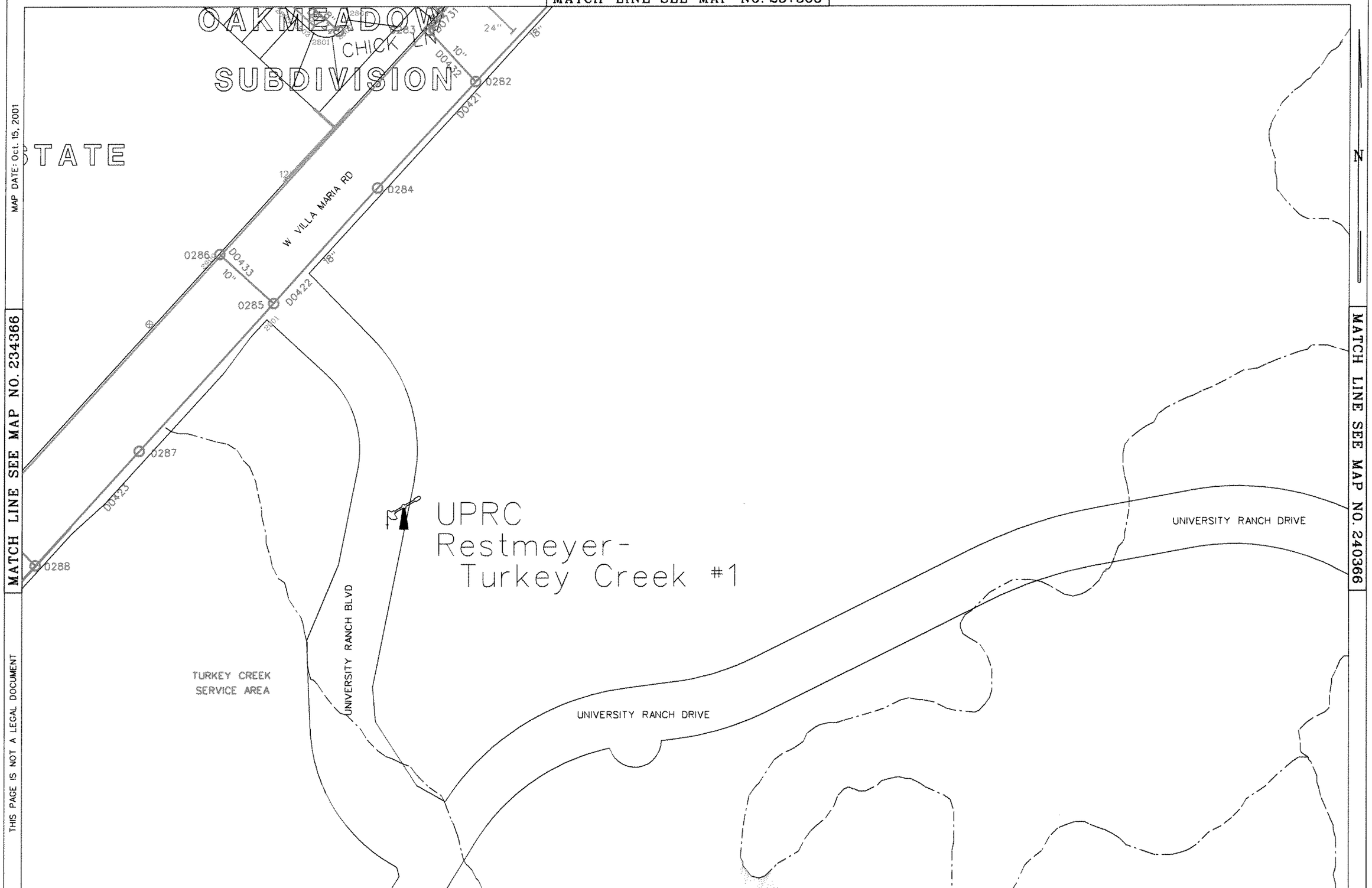

MATCH LINE SEE MAP NO. 240366

ENGINEERING SERVICES

100 0 100

MATCH LINE SEE MAP NO. 237364

CITY of BRYAN WATER & SEWER MAP NO. 237366

MATCH LINE SEE MAP NO. 237370

MAP DATE: Nov. 20, 2002

MATCH LINE SEE MAP NO. 234368

THIS PAGE IS NOT A LEGAL DOCUMENT

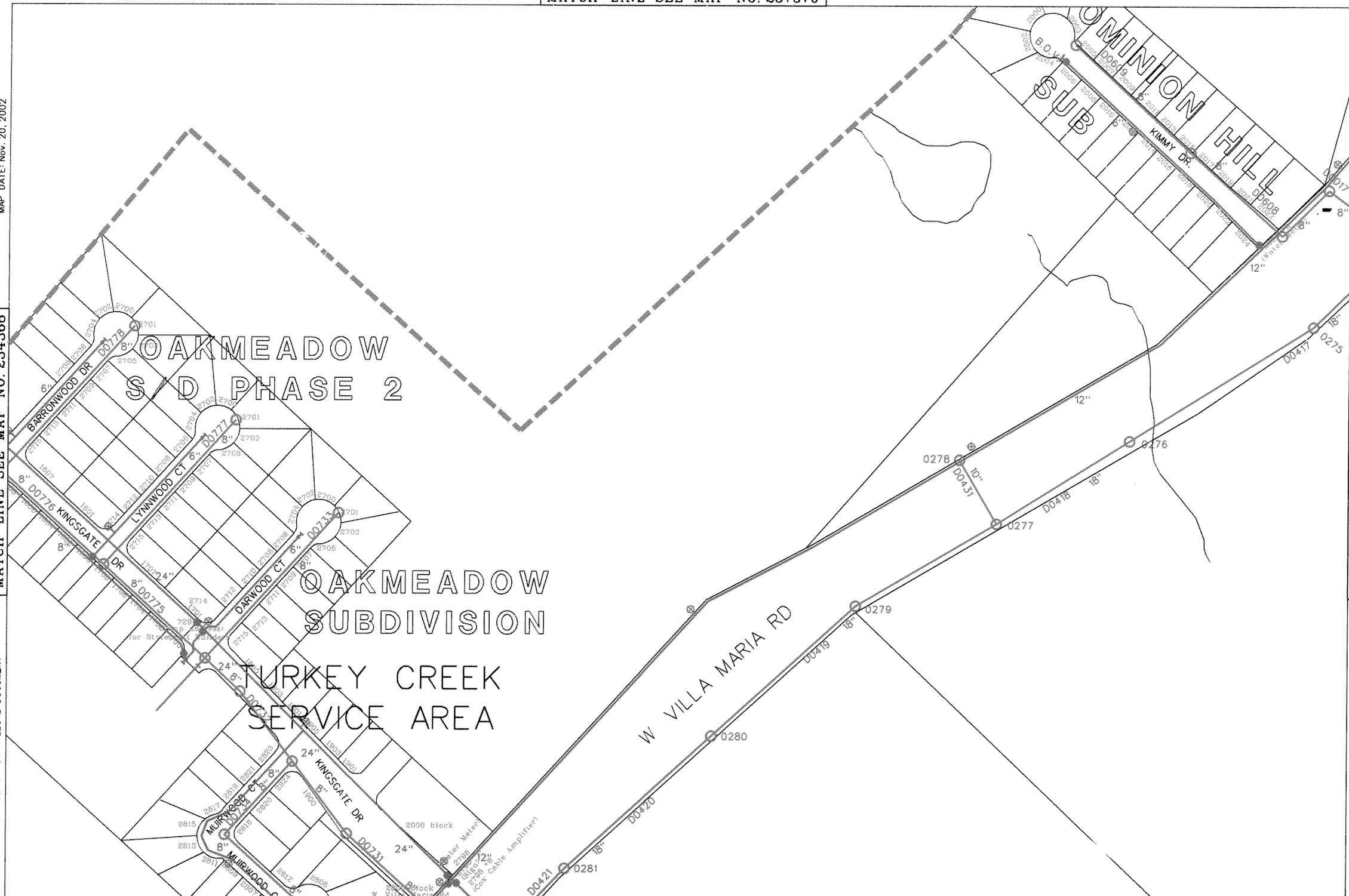

MATCH LINE SEE MAP NO. 240368

ENGINEERING SERVICES

100 0 100

MATCH LINE SEE MAP NO. 237366

CITY of BRYAN WATER & SEWER MAP NO. 237368

MATCH LINE SEE MAP NO. 237372

MATCH LINE SEE MAP NO. 234370

MATCH LINE SEE MAP NO. 240370

THIS PAGE IS NOT A LEGAL DOCUMENT

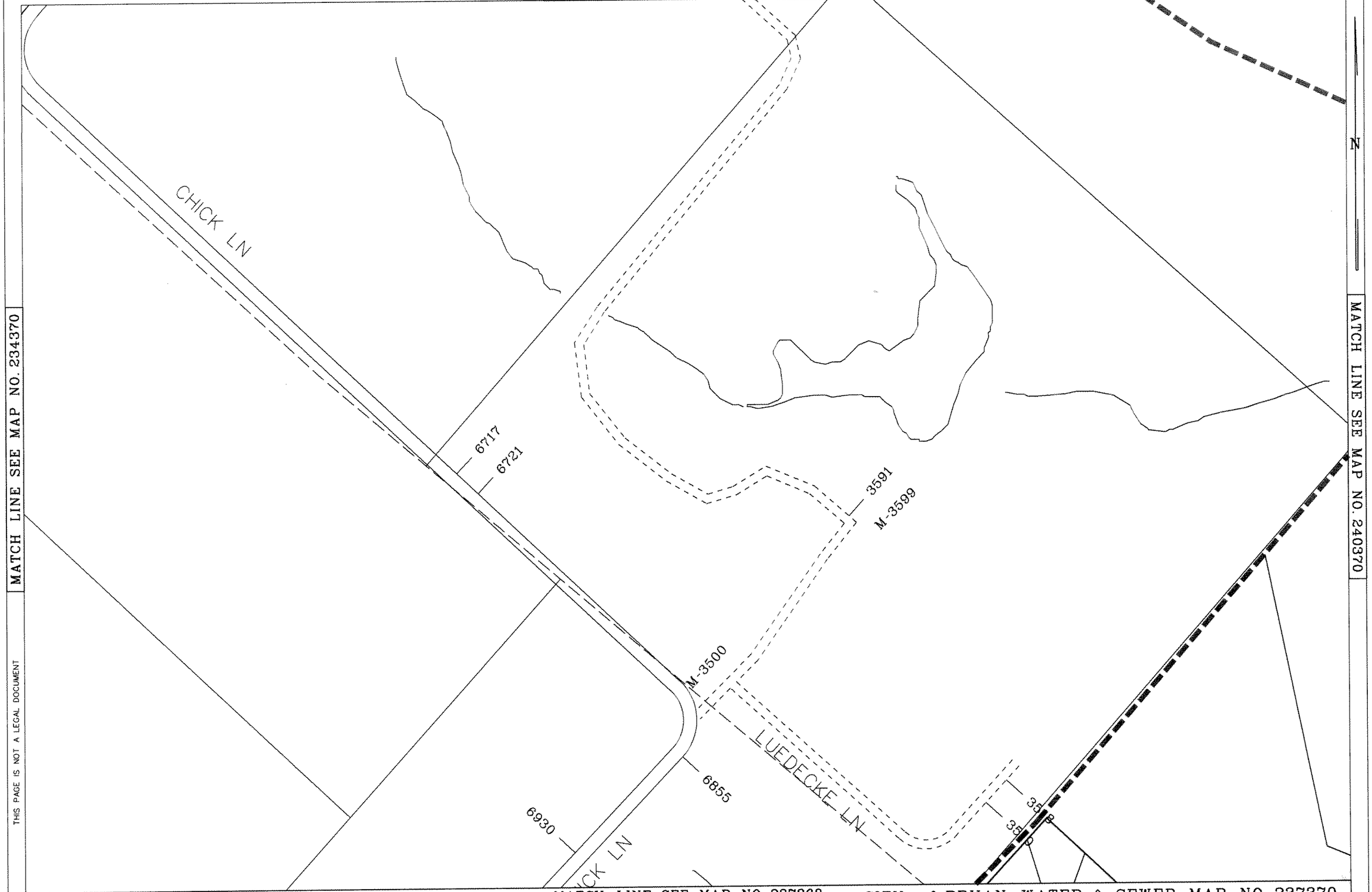

ENGINEERING SERVICES

100 0 100

MATCH LINE SEE MAP NO. 237368

CITY of BRYAN WATER & SEWER MAP NO. 237370

MATCH LINE SEE MAP NO. 237374

MATCH LINE SEE MAP NO. 234372

MATCH LINE SEE MAP NO. 240372

THIS PAGE IS NOT A LEGAL DOCUMENT

ENGINEERING SERVICES

100 0 100

MATCH LINE SEE MAP NO. 237370

CITY of BRYAN WATER & SEWER MAP NO. 237372

MATCH LINE SEE MAP NO. 237376

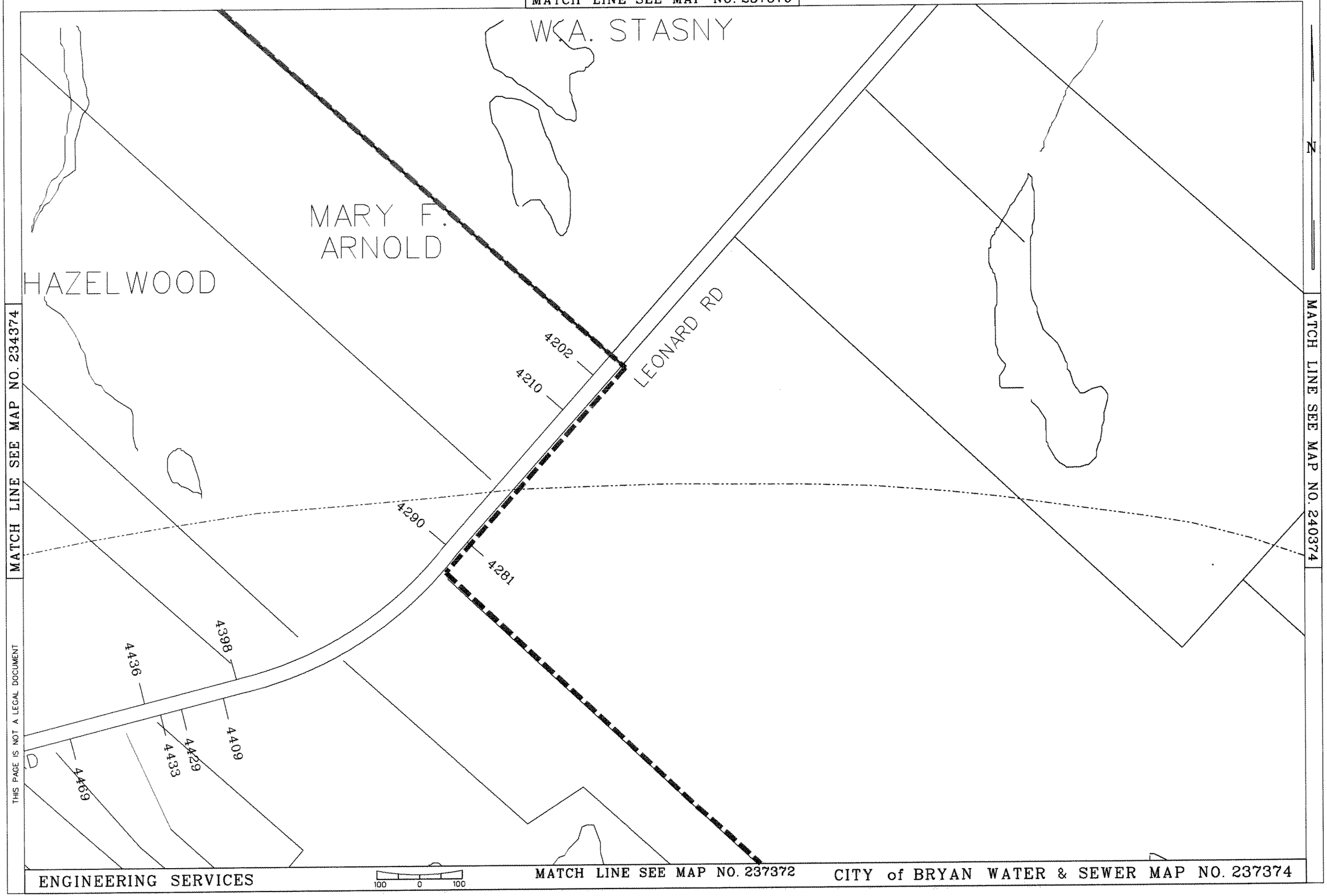

MATCH LINE SEE MAP NO. 234374

MATCH LINE SEE MAP NO. 240374

THIS PAGE IS NOT A LEGAL DOCUMENT

ENGINEERING SERVICES

100 0 100

MATCH LINE SEE MAP NO. 237372

CITY of BRYAN WATER & SEWER MAP NO. 237374

MATCH LINE SEE MAP NO. 237378

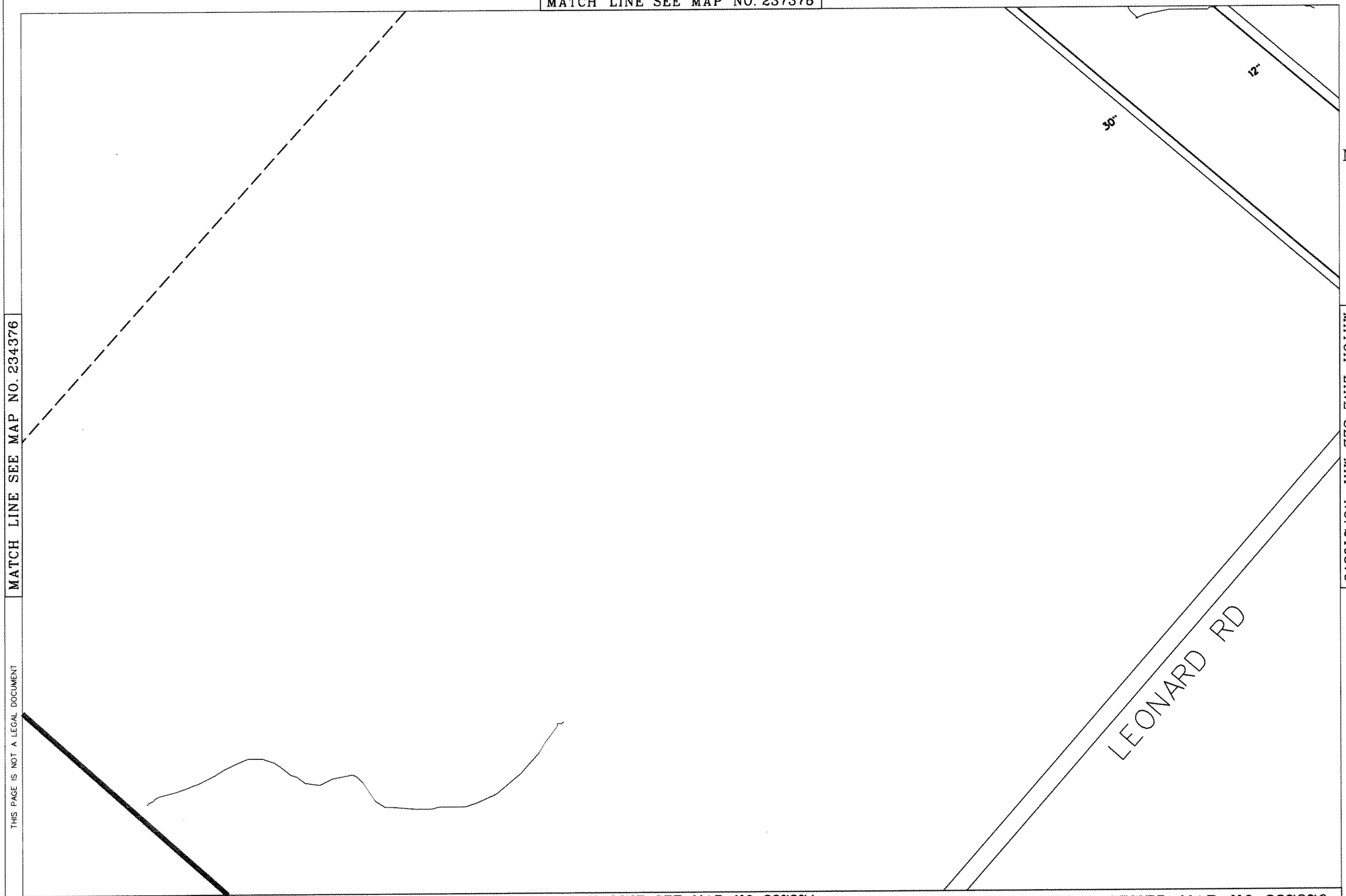

MATCH LINE SEE MAP NO. 234376

MATCH LINE SEE MAP NO. 240376

THIS PAGE IS NOT A LEGAL DOCUMENT

ENGINEERING SERVICES

100 0 100

MATCH LINE SEE MAP NO. 237374

CITY of BRYAN WATER & SEWER MAP NO. 237376

MATCH LINE SEE MAP NO. 237380

MAP DATE: Jul. 14, 2000

MATCH LINE SEE MAP NO. 234378

THIS PAGE IS NOT A LEGAL DOCUMENT

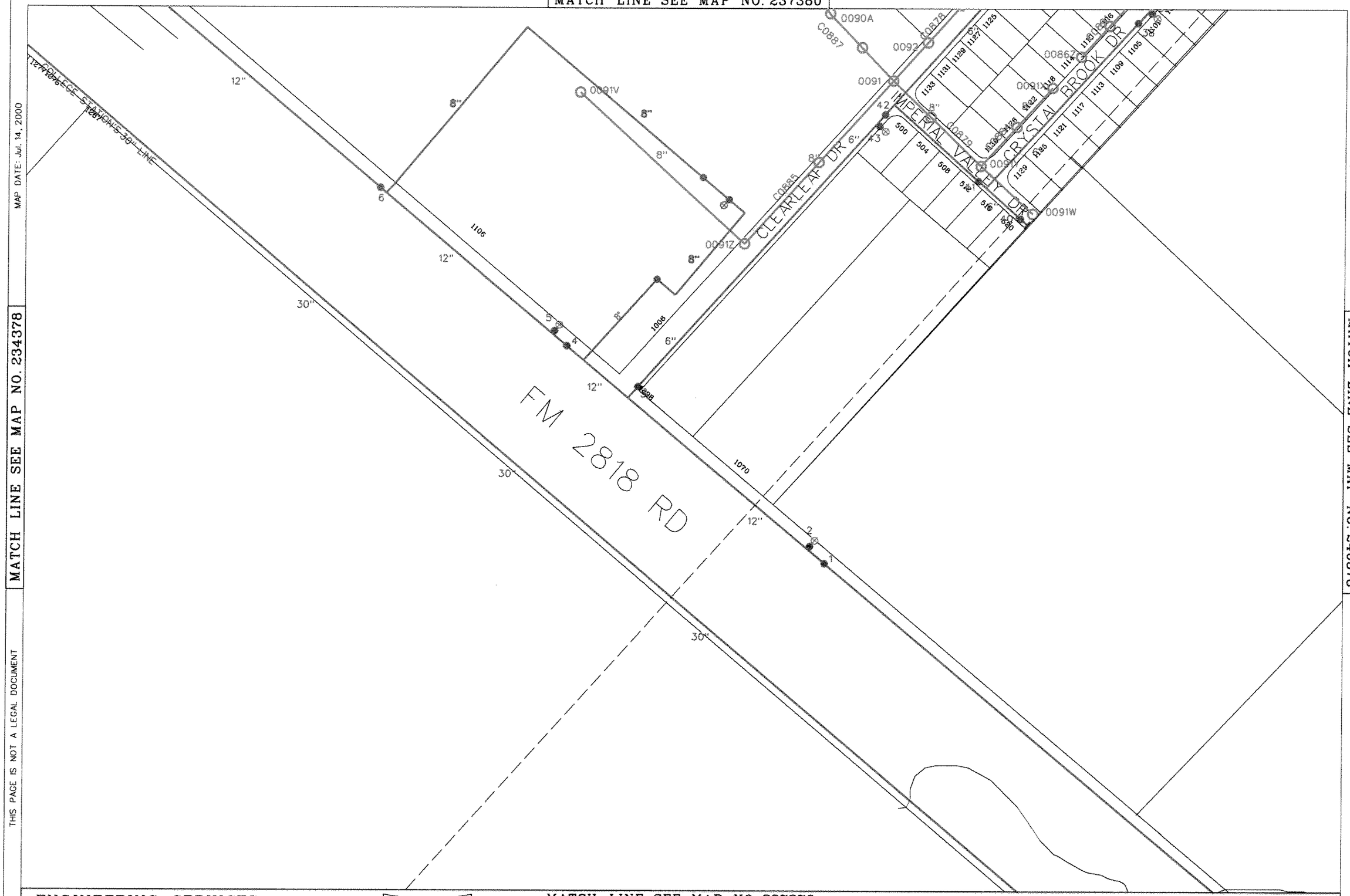

MATCH LINE SEE MAP NO. 240376

ENGINEERING SERVICES

100 0 100

MATCH LINE SEE MAP NO. 237376

CITY of BRYAN WATER & SEWER MAP NO. 237378

MATCH LINE SEE MAP NO. 237382

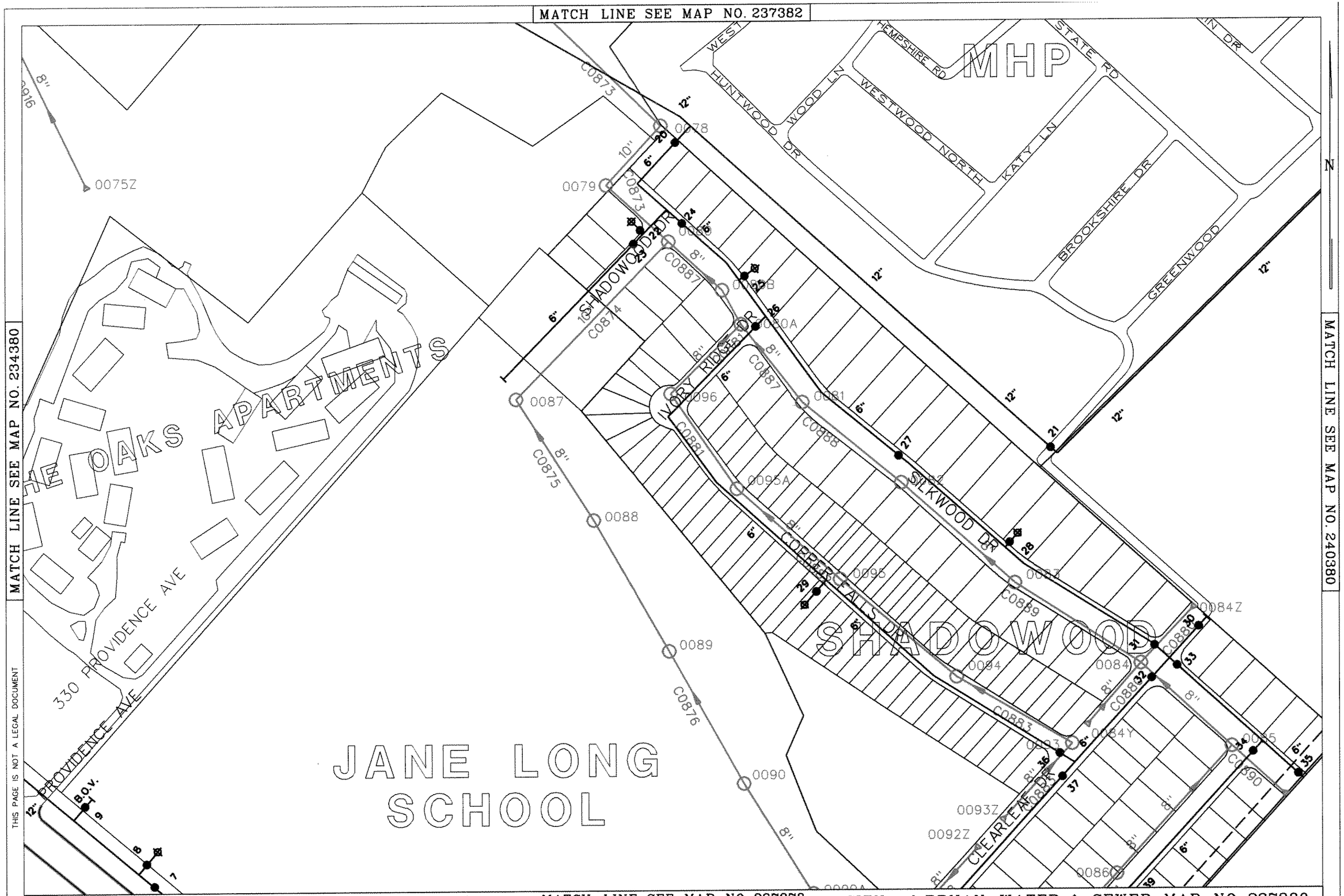

MATCH LINE SEE MAP NO. 234380

MATCH LINE SEE MAP NO. 240380

THIS PAGE IS NOT A LEGAL DOCUMENT

ENGINEERING SERVICES

100 0 100

MATCH LINE SEE MAP NO. 237378

CITY of BRYAN WATER & SEWER MAP NO. 237380

MATCH LINE SEE MAP NO. 237384

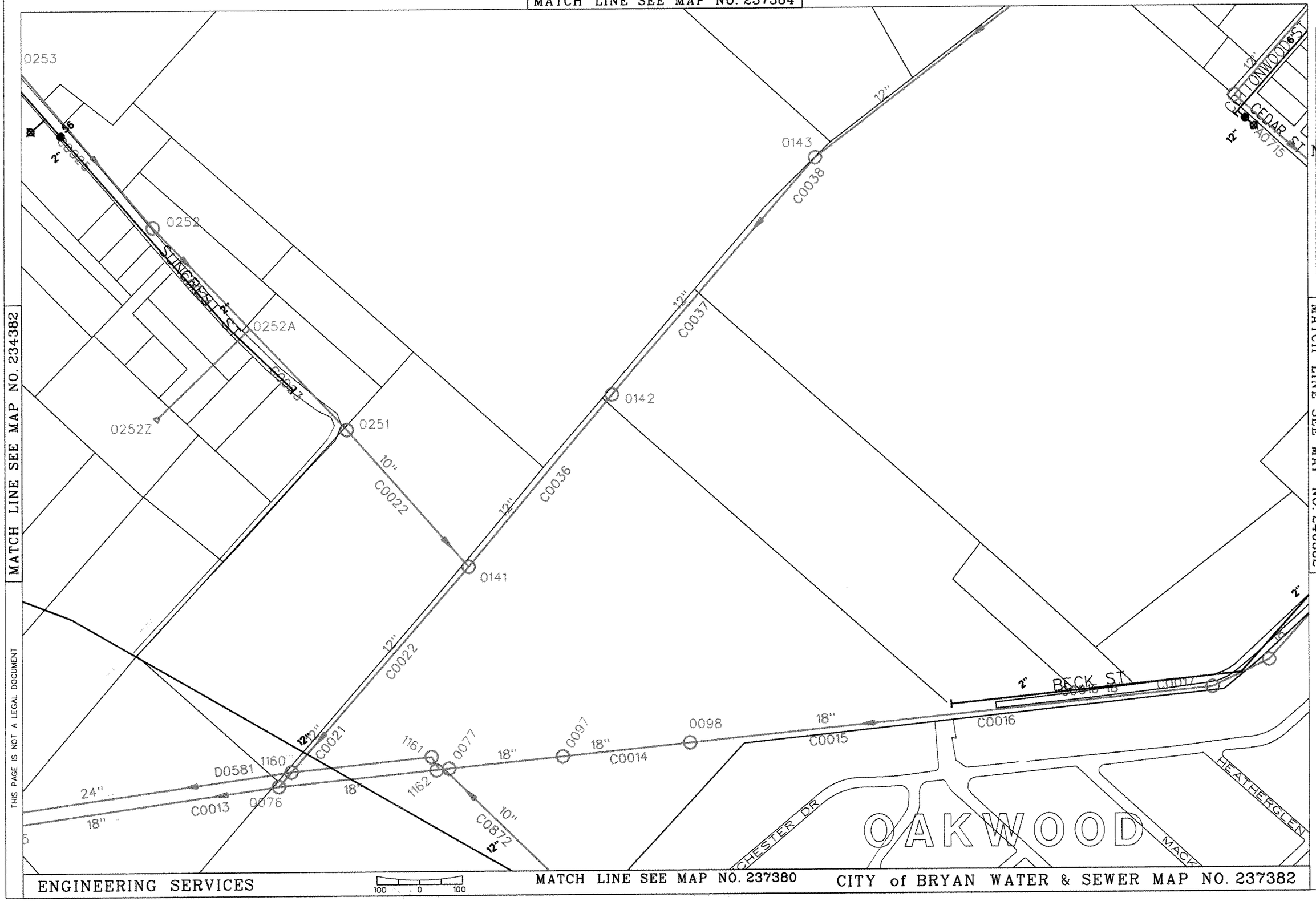

MATCH LINE SEE MAP NO. 234382

MATCH LINE SEE MAP NO. 240382

THIS PAGE IS NOT A LEGAL DOCUMENT

ENGINEERING SERVICES

100 0 100

MATCH LINE SEE MAP NO. 237380

CITY of BRYAN WATER & SEWER MAP NO. 237382

MATCH LINE SEE MAP NO. 237386

MATCH LINE SEE MAP NO. 234384

MATCH LINE SEE MAP NO. 240384

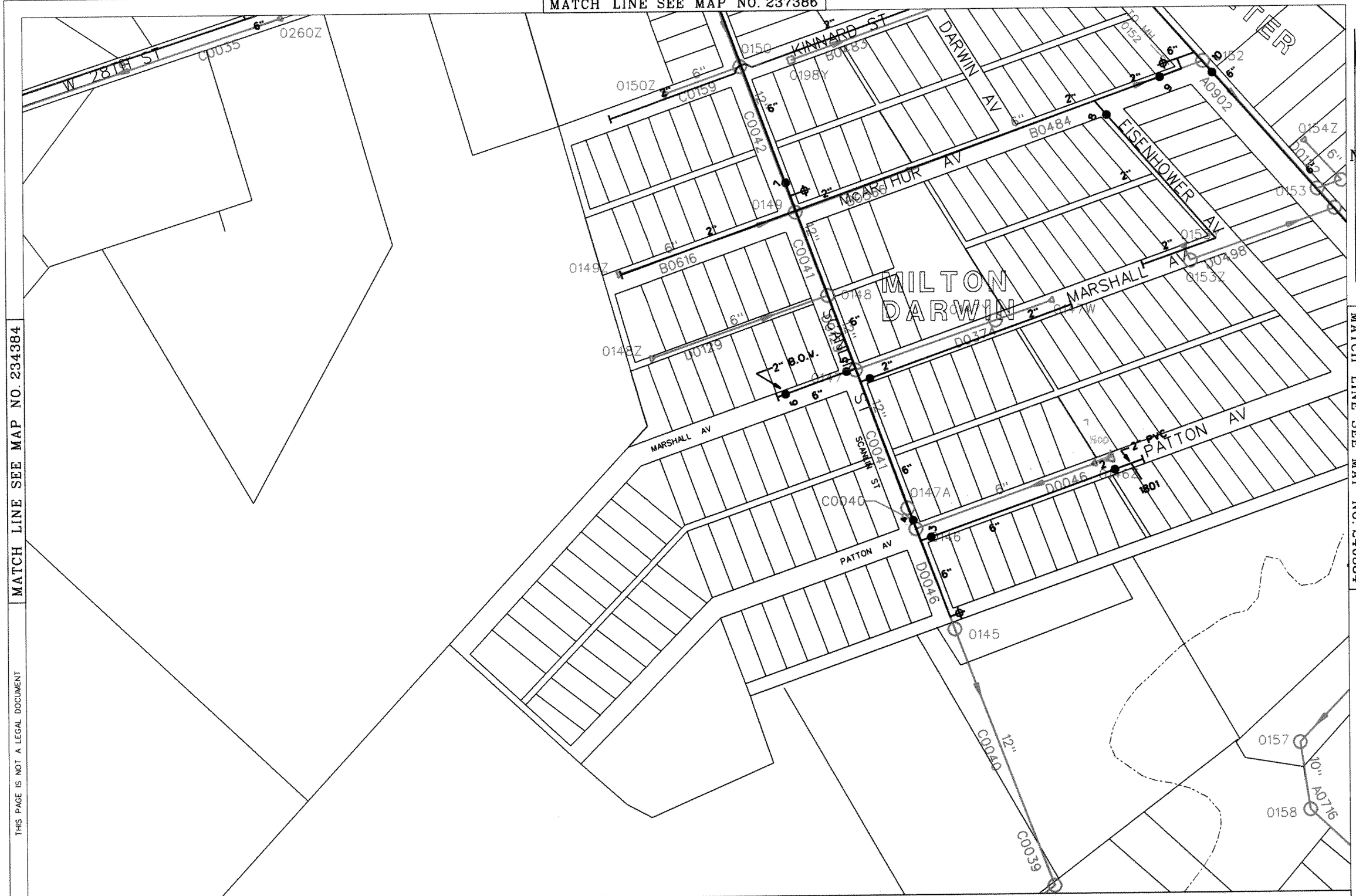

THIS PAGE IS NOT A LEGAL DOCUMENT

ENGINEERING SERVICES

100 0 100

MATCH LINE SEE MAP NO. 237382

CITY of BRYAN WATER & SEWER MAP NO. 237384

MATCH LINE SEE MAP NO. 237388

MATCH LINE SEE MAP NO. 234386

MATCH LINE SEE MAP NO. 240386

THIS PAGE IS NOT A LEGAL DOCUMENT

ENGINEERING SERVICES

100 0 100

MATCH LINE SEE MAP NO. 237384

CITY of BRYAN WATER & SEWER MAP NO. 237386

MATCH LINE SEE MAP NO. 237390

MAP DATE: Feb. 28, 2001

MATCH LINE SEE MAP NO. 234388

MATCH LINE SEE MAP NO. 240388

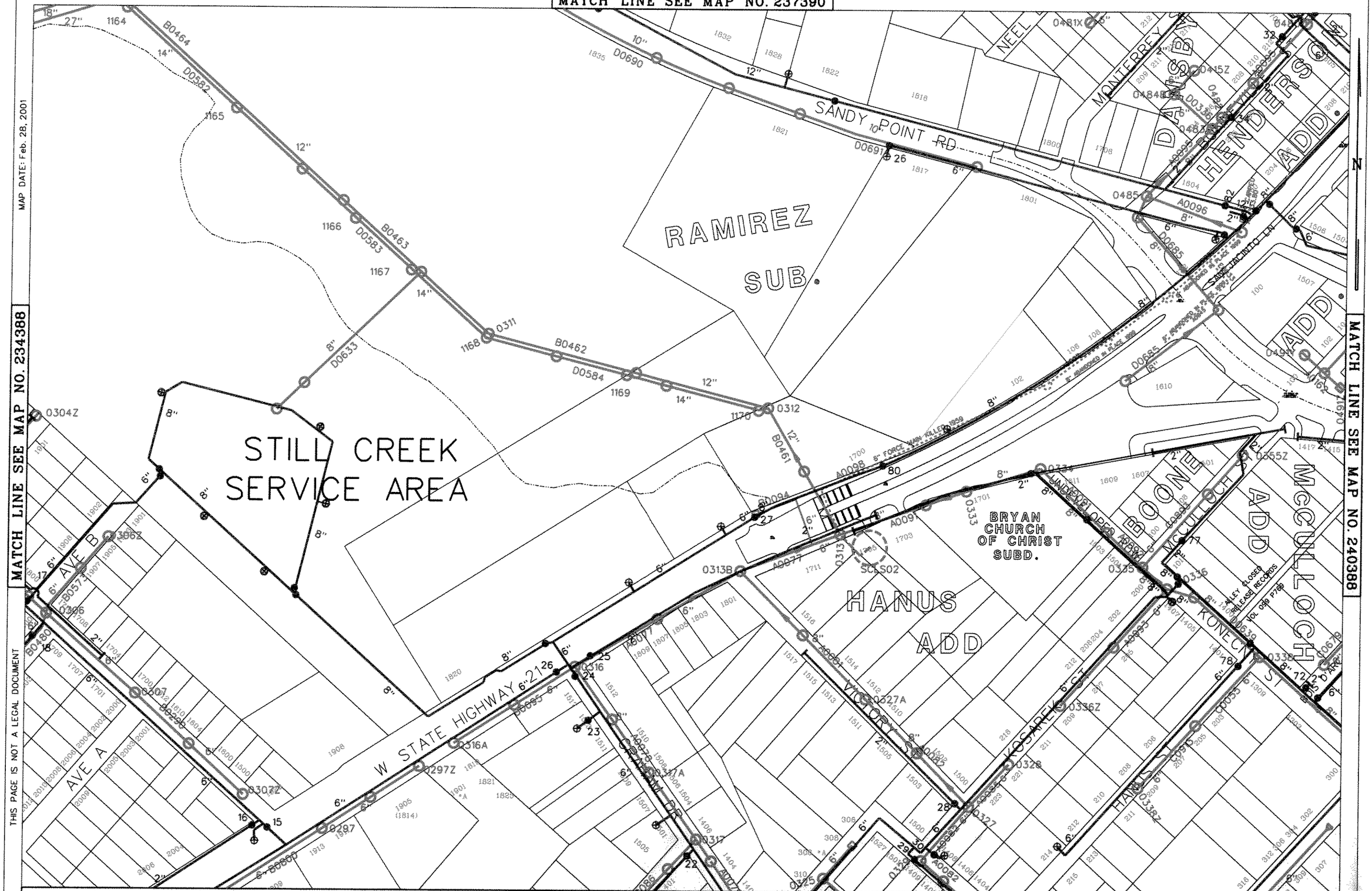

THIS PAGE IS NOT A LEGAL DOCUMENT

ENGINEERING SERVICES

100 0 100

MATCH LINE SEE MAP NO. 237386

CITY of BRYAN WATER & SEWER MAP NO. 237388

MATCH LINE SEE MAP NO. 237392

MAP DATE: Feb. 28, 2001

MATCH LINE SEE MAP NO. 234390

THIS PAGE IS NOT A LEGAL DOCUMENT

STILL CREEK SERVICE AREA

SAUNDERS ST.

HENDERSON

MATCH LINE SEE MAP NO. 240390

ENGINEERING SERVICES

100 0 100

MATCH LINE SEE MAP NO. 237388

CITY of BRYAN WATER & SEWER MAP NO. 237390

MATCH LINE SEE MAP NO. 237394

MATCH LINE SEE MAP NO. 234392

MATCH LINE SEE MAP NO. 240392

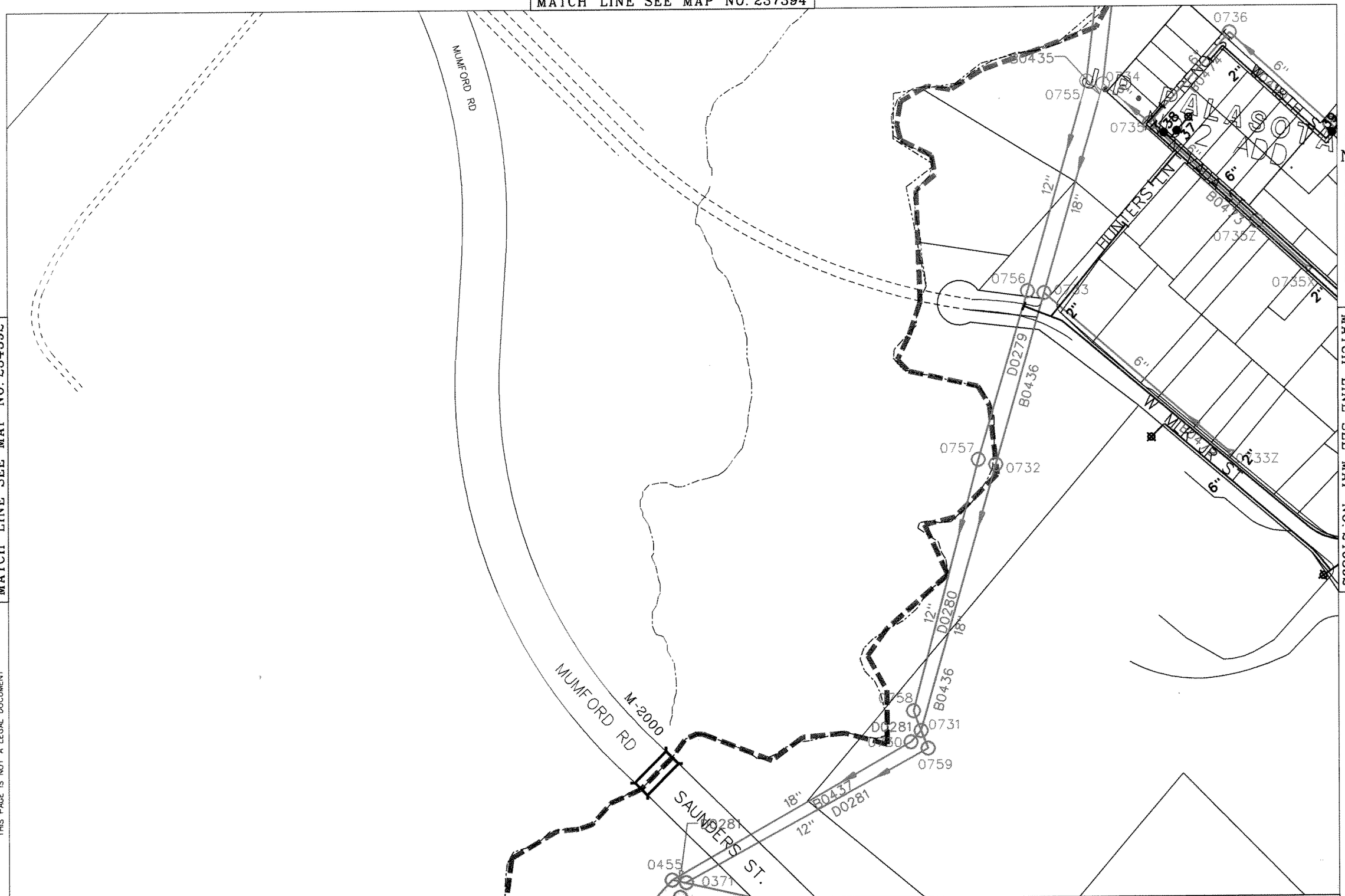

THIS PAGE IS NOT A LEGAL DOCUMENT

ENGINEERING SERVICES

100 0 100

MATCH LINE SEE MAP NO. 237390

CITY of BRYAN WATER & SEWER MAP NO. 237392

MATCH LINE SEE MAP NO. 237396

MATCH LINE SEE MAP NO. 234394

MATCH LINE SEE MAP NO. 240394

THIS PAGE IS NOT A LEGAL DOCUMENT

ENGINEERING SERVICES

100 0 100

MATCH LINE SEE MAP NO. 237392

CITY of BRYAN WATER & SEWER MAP NO. 237394

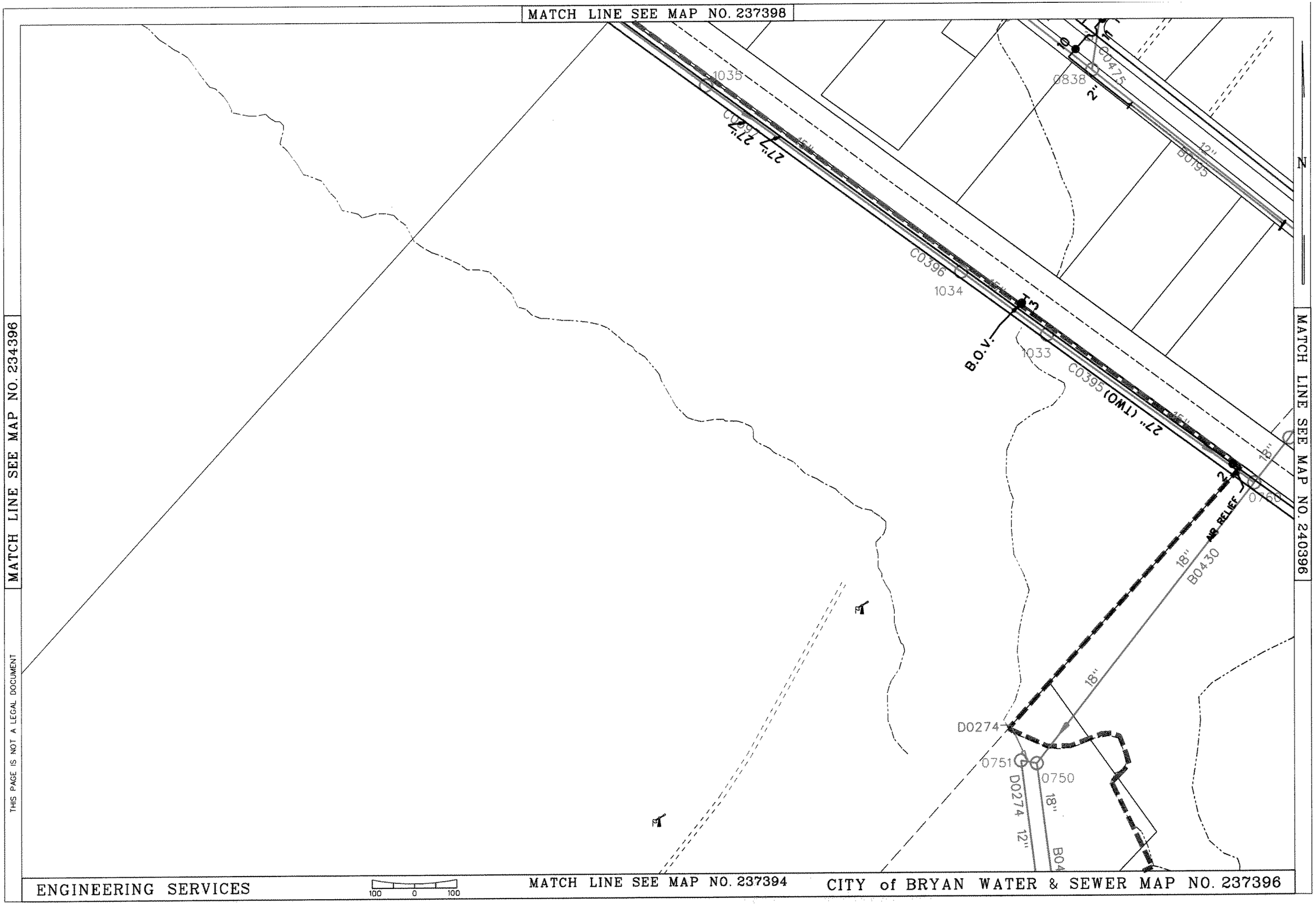
MATCH LINE SEE MAP NO. 237398
MATCH LINE SEE MAP NO. 234396
MATCH LINE SEE MAP NO. 240396
THIS PAGE IS NOT A LEGAL DOCUMENT
N
1035
C0397
27"
27"
15"
C0396
1034
B.O.V.
1033
C0395
27" (TWO)
15"
18"
0760
AIR RELIEF
18"
B0430
18"
D0274
0751
0750
D0274
12"
18"
B04
0838
C0475
2"
12"
B0195
ENGINEERING SERVICES
100 0 100
MATCH LINE SEE MAP NO. 237394
CITY of BRYAN WATER & SEWER MAP NO. 237396

MATCH LINE SEE MAP NO. 237400

MATCH LINE SEE MAP NO. 234398

MATCH LINE SEE MAP NO. 240398

THIS PAGE IS NOT A LEGAL DOCUMENT

ENGINEERING SERVICES

100 0 100

MATCH LINE SEE MAP NO. 237396

CITY of BRYAN WATER & SEWER MAP NO. 237398

MATCH LINE SEE MAP NO. 237402

MAP DATE: Apr. 20, 2000

MATCH LINE SEE MAP NO. 234400

MATCH LINE SEE MAP NO. 240400

THIS PAGE IS NOT A LEGAL DOCUMENT

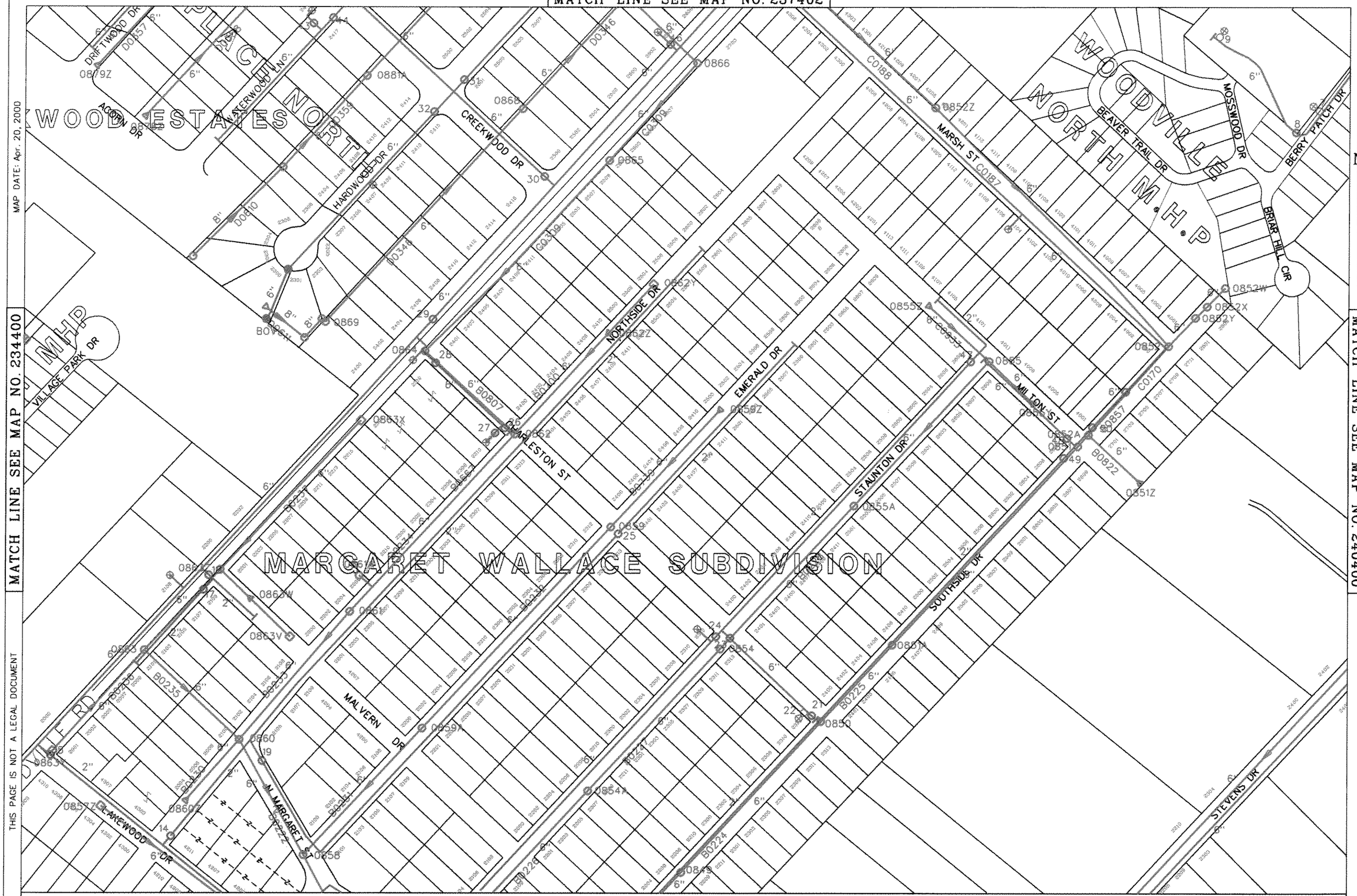

ENGINEERING SERVICES

100 0 100

MATCH LINE SEE MAP NO. 237398

CITY of BRYAN WATER & SEWER MAP NO. 237400

MATCH LINE SEE MAP NO. 237404

MATCH LINE SEE MAP NO. 234402

MATCH LINE SEE MAP NO. 240402

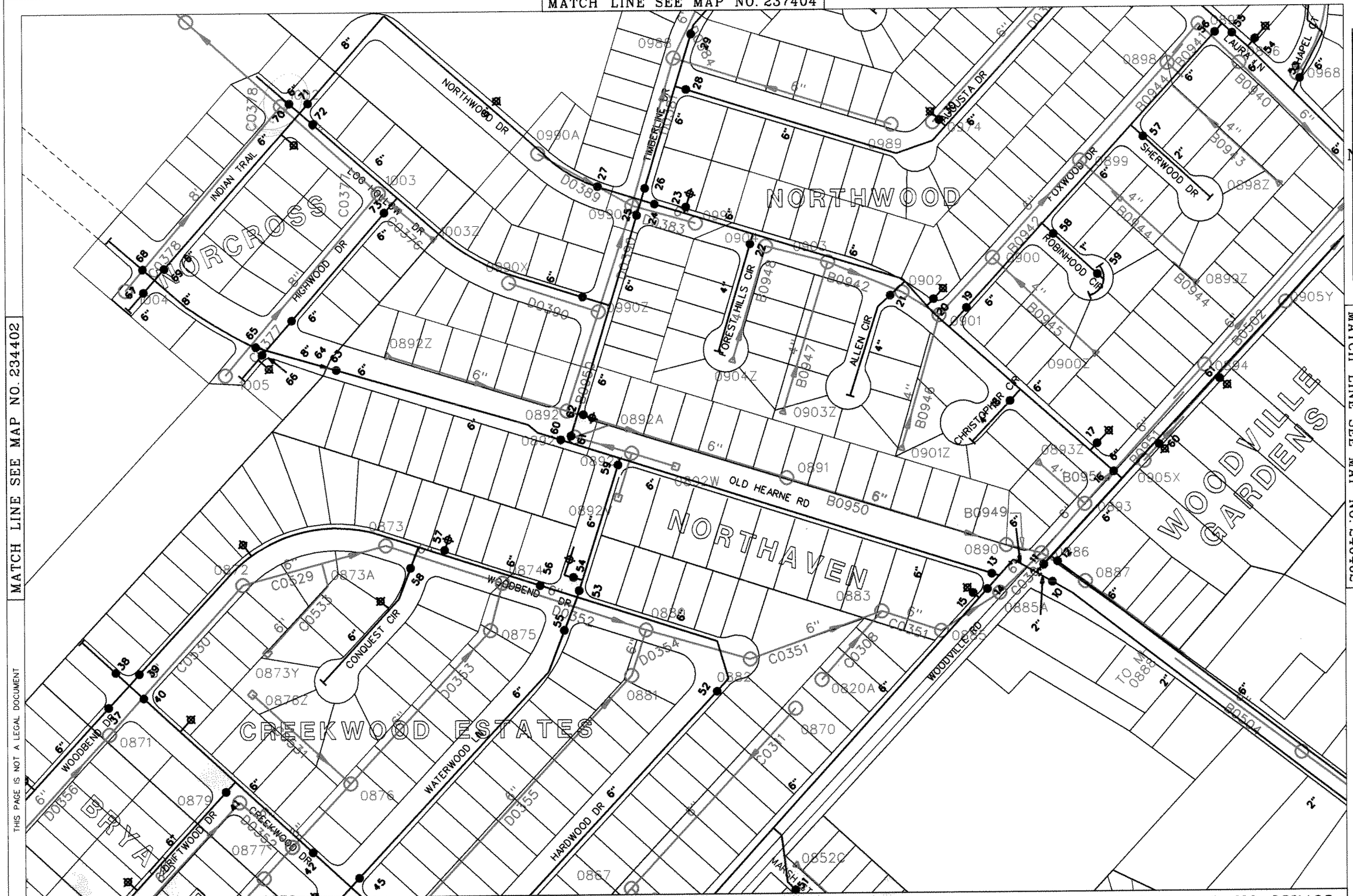

THIS PAGE IS NOT A LEGAL DOCUMENT

ENGINEERING SERVICES

100 0 100

MATCH LINE SEE MAP NO. 237400

CITY of BRYAN WATER & SEWER MAP NO. 237402

MATCH LINE SEE MAP NO. 237406

MAP DATE: Jan. 09, 2001

MATCH LINE SEE MAP NO. 234404

THIS PAGE IS NOT A LEGAL DOCUMENT

MATCH LINE SEE MAP NO. 240404

N

N STATE HIGHWAY 6

EAST BY-PASS

8" FORCE MAIN

NORTH BRYAN BAPTIST ACRES

NORTHWOOD

TIMBERLINE DR

JUDYTHE DR

LAURA LN

AUGUSTA DR

AUGUSTA CT

CHAPEL CT

BLUE JAYSON

ENGINEERING SERVICES

100 0 100

MATCH LINE SEE MAP NO. 237402

CITY of BRYAN WATER & SEWER MAP NO. 237404

MATCH LINE SEE MAP NO. 237408

MATCH LINE SEE MAP NO. 234406

MATCH LINE SEE MAP NO. 240406

N

PIPELINE

THIS PAGE IS NOT A LEGAL DOCUMENT

ENGINEERING SERVICES

100 0 100

MATCH LINE SEE MAP NO. 237404

CITY of BRYAN WATER & SEWER MAP NO. 237406

MATCH LINE SEE MAP NO. 240358

MATCH LINE SEE MAP NO. 237356

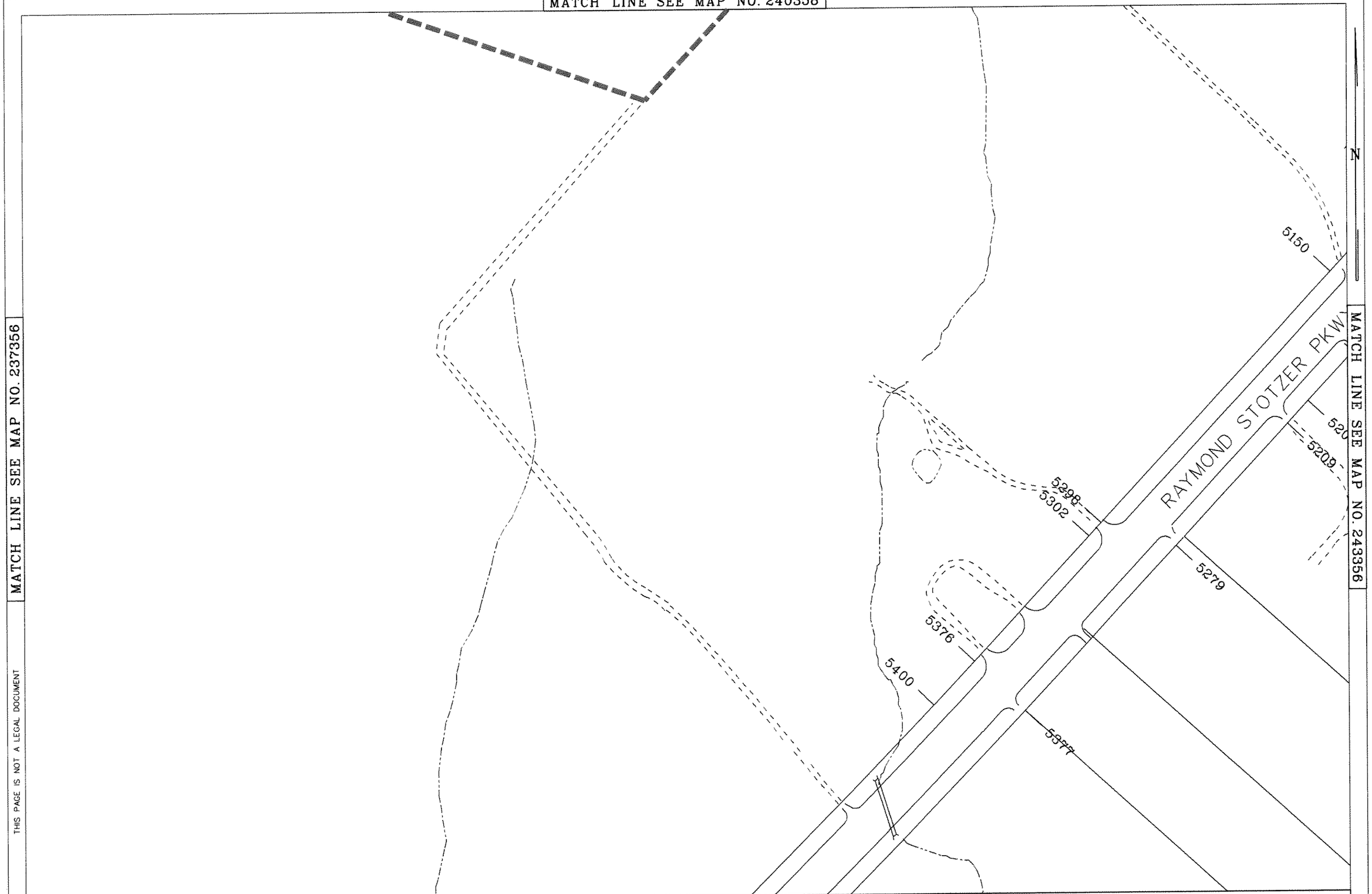

MATCH LINE SEE MAP NO. 243356

THIS PAGE IS NOT A LEGAL DOCUMENT

ENGINEERING SERVICES

100 0 100

MATCH LINE SEE MAP NO. 240354

CITY of BRYAN WATER & SEWER MAP NO. 240356

MATCH LINE SEE MAP NO. 240360

MATCH LINE SEE MAP NO. 237358

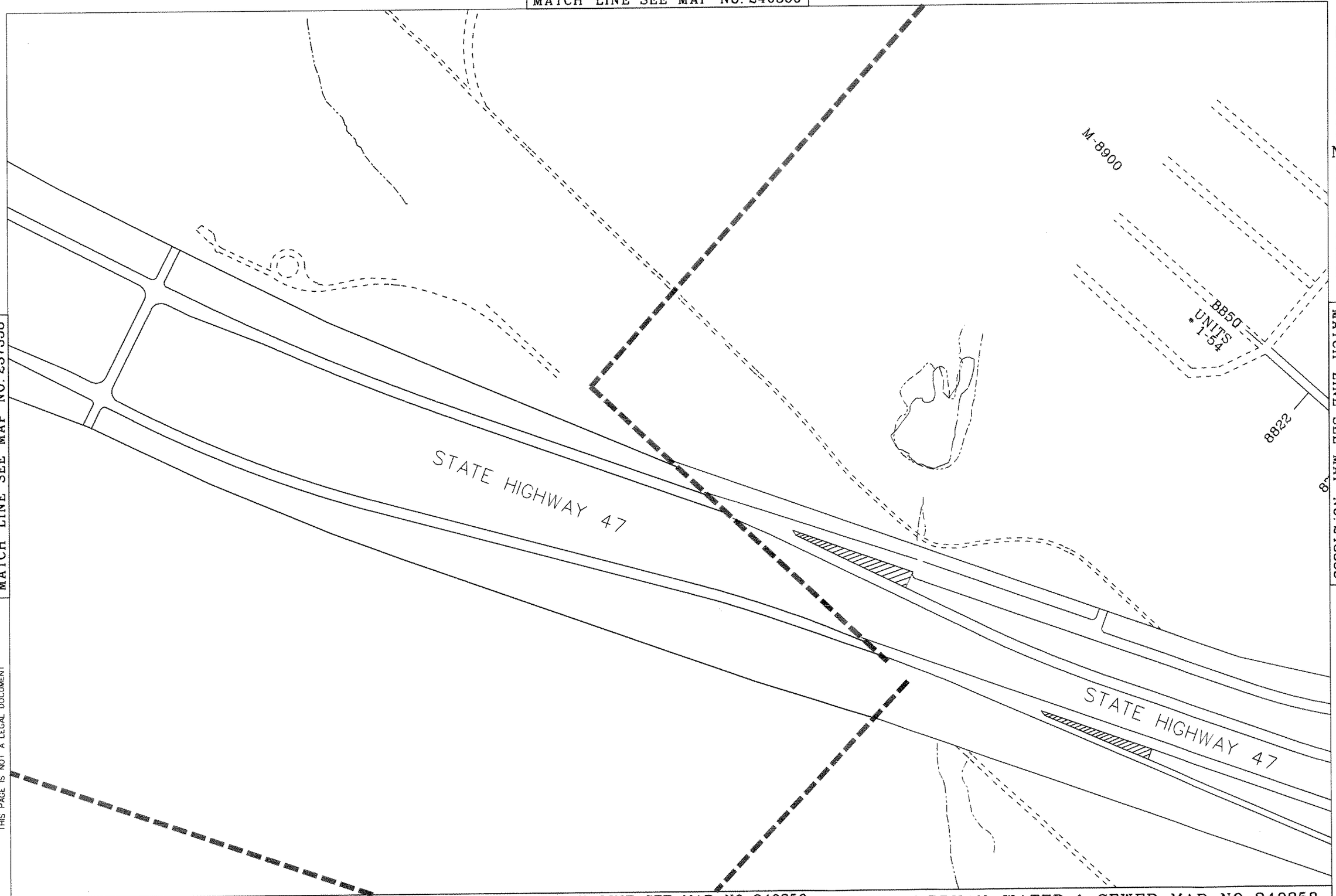

MATCH LINE SEE MAP NO. 243358

THIS PAGE IS NOT A LEGAL DOCUMENT

ENGINEERING SERVICES

100 0 100

MATCH LINE SEE MAP NO. 240356

CITY of BRYAN WATER & SEWER MAP NO. 240358

MATCH LINE SEE MAP NO. 240362

MATCH LINE SEE MAP NO. 237360

THIS PAGE IS NOT A LEGAL DOCUMENT



MATCH LINE SEE MAP NO. 243360

ENGINEERING SERVICES

100 0 100

MATCH LINE SEE MAP NO. 240358

CITY of BRYAN WATER & SEWER MAP NO. 240360

MATCH LINE SEE MAP NO. 240364

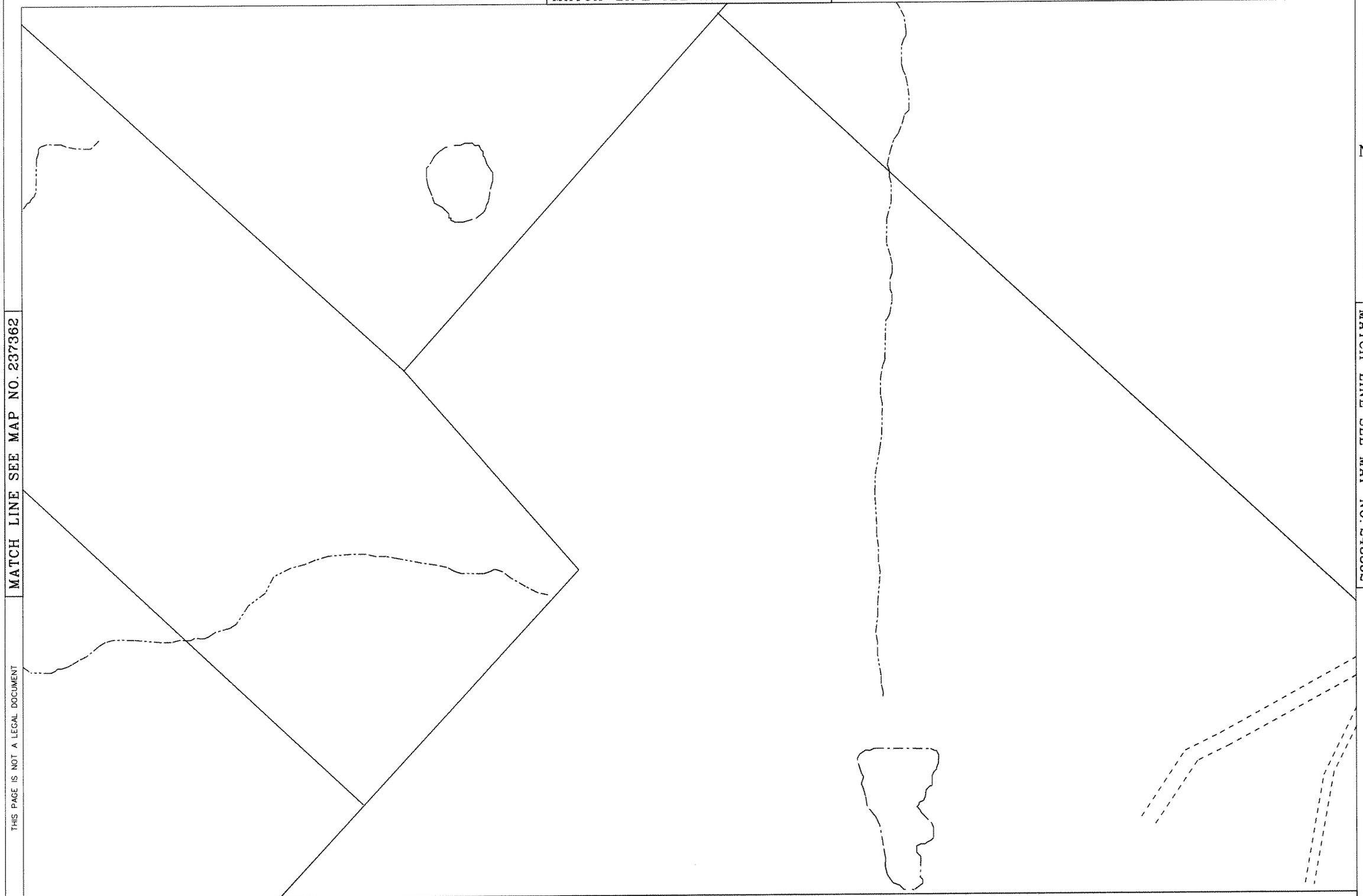

MATCH LINE SEE MAP NO. 237362

MATCH LINE SEE MAP NO. 243362

THIS PAGE IS NOT A LEGAL DOCUMENT

ENGINEERING SERVICES

100 0 100

MATCH LINE SEE MAP NO. 240360

CITY of BRYAN WATER & SEWER MAP NO. 240362

MATCH LINE SEE MAP NO. 240366

MATCH LINE SEE MAP NO. 237364

THIS PAGE IS NOT A LEGAL DOCUMENT

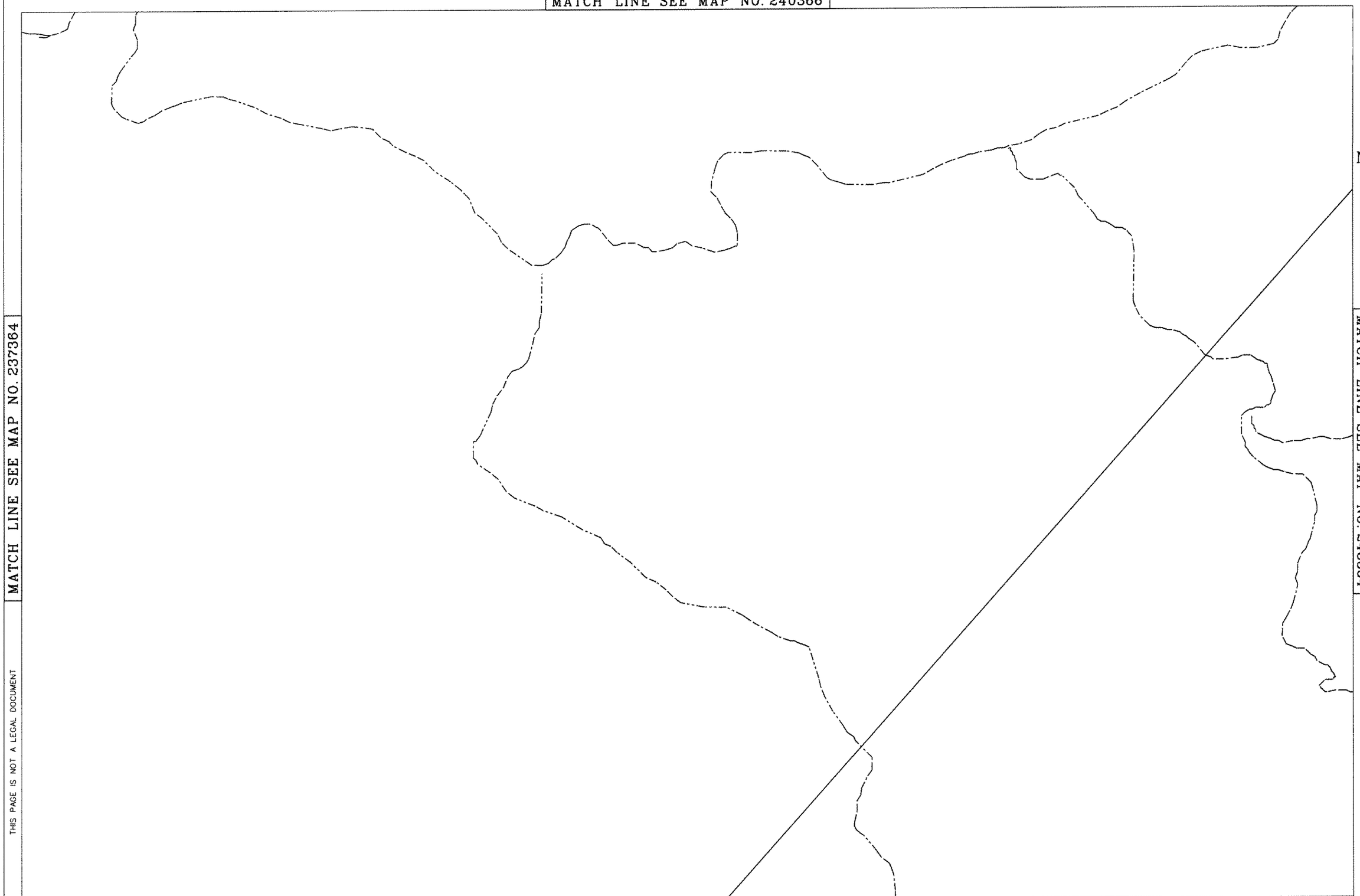

MATCH LINE SEE MAP NO. 243364

ENGINEERING SERVICES

100 0 100

MATCH LINE SEE MAP NO. 240362

CITY of BRYAN WATER & SEWER MAP NO. 240364

MATCH LINE SEE MAP NO. 240368

MATCH LINE SEE MAP NO. 237366

MATCH LINE SEE MAP NO. 243366

THIS PAGE IS NOT A LEGAL DOCUMENT

ENGINEERING SERVICES

100 0 100

MATCH LINE SEE MAP NO. 240364

CITY of BRYAN WATER & SEWER MAP NO. 240366

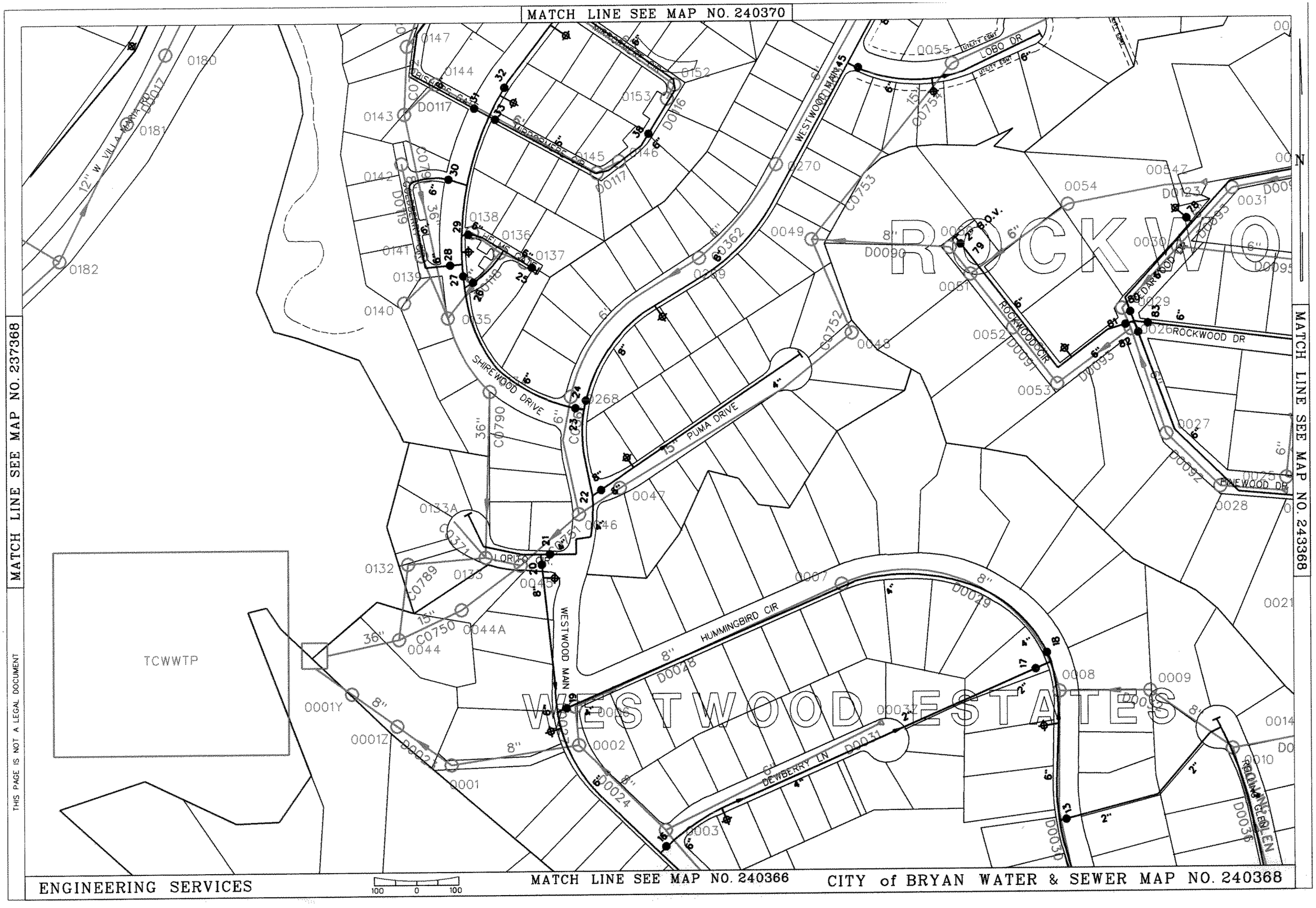

ENGINEERING SERVICES

MATCH LINE SEE MAP NO. 240366

CITY of BRYAN WATER & SEWER MAP NO. 240368

MATCH LINE SEE MAP NO. 240372

MATCH LINE SEE MAP NO. 237370

MATCH LINE SEE MAP NO. 243370

THIS PAGE IS NOT A LEGAL DOCUMENT

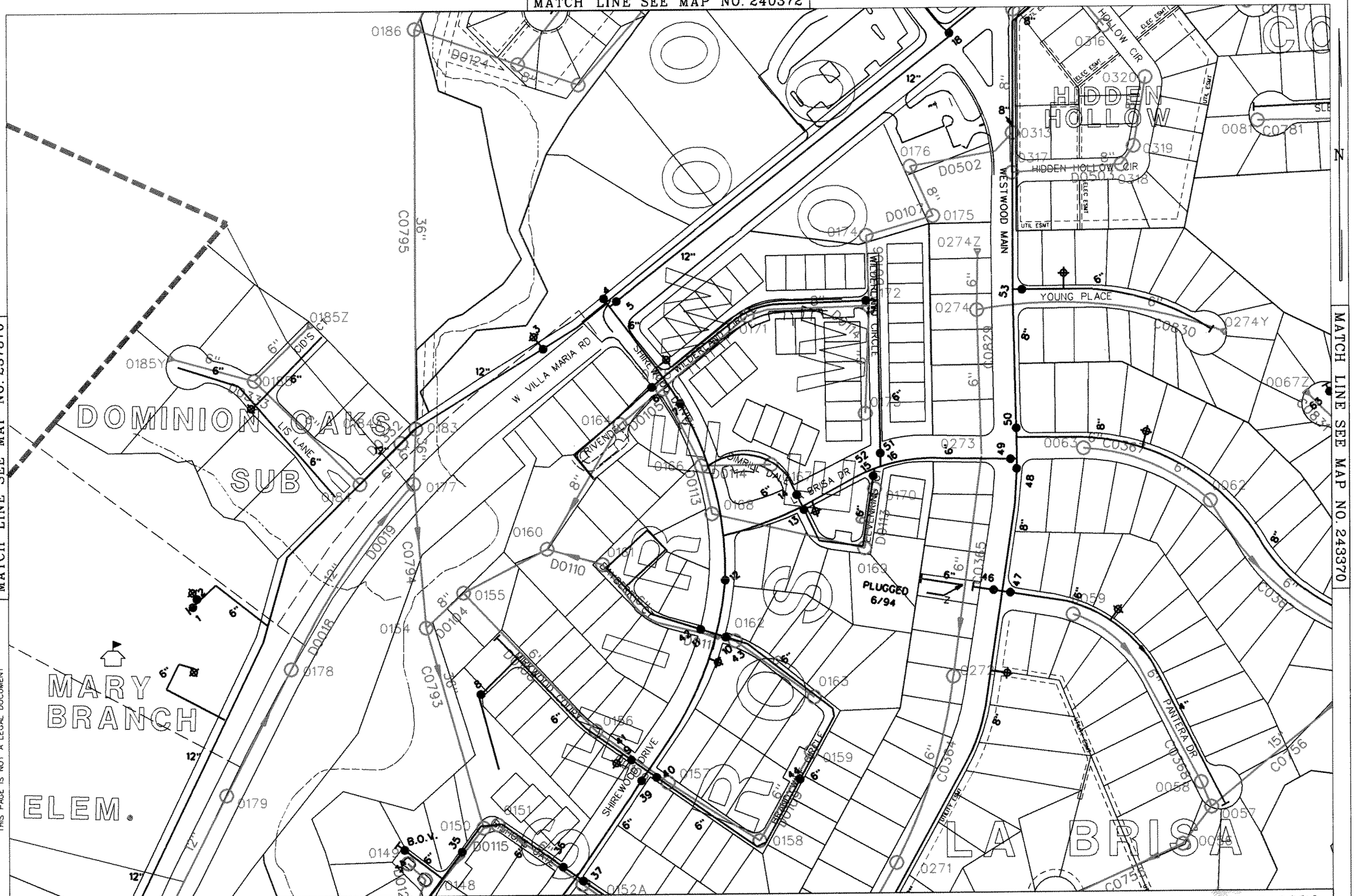

ENGINEERING SERVICES

100 0 100

MATCH LINE SEE MAP NO. 240368

CITY of BRYAN WATER & SEWER MAP NO. 240370

MATCH LINE SEE MAP NO. 240374

MAP DATE: Dec. 13, 2000

MATCH LINE SEE MAP NO. 237372

THIS PAGE IS NOT A LEGAL DOCUMENT

TURKEY CREEK

SERVICE AREA

MATCH LINE SEE MAP NO. 243372

ENGINEERING SERVICES

100 0 100

MATCH LINE SEE MAP NO. 240370

CITY of BRYAN WATER & SEWER MAP NO. 240372

MATCH LINE SEE MAP NO. 240376

MAP DATE: Dec. 13, 2000

MATCH LINE SEE MAP NO. 237374

THIS PAGE IS NOT A LEGAL DOCUMENT

MATCH LINE SEE MAP NO. 243374

ENGINEERING SERVICES

100 0 100

MATCH LINE SEE MAP NO. 240372

CITY of BRYAN WATER & SEWER MAP NO. 240374

MATCH LINE SEE MAP NO. 240378

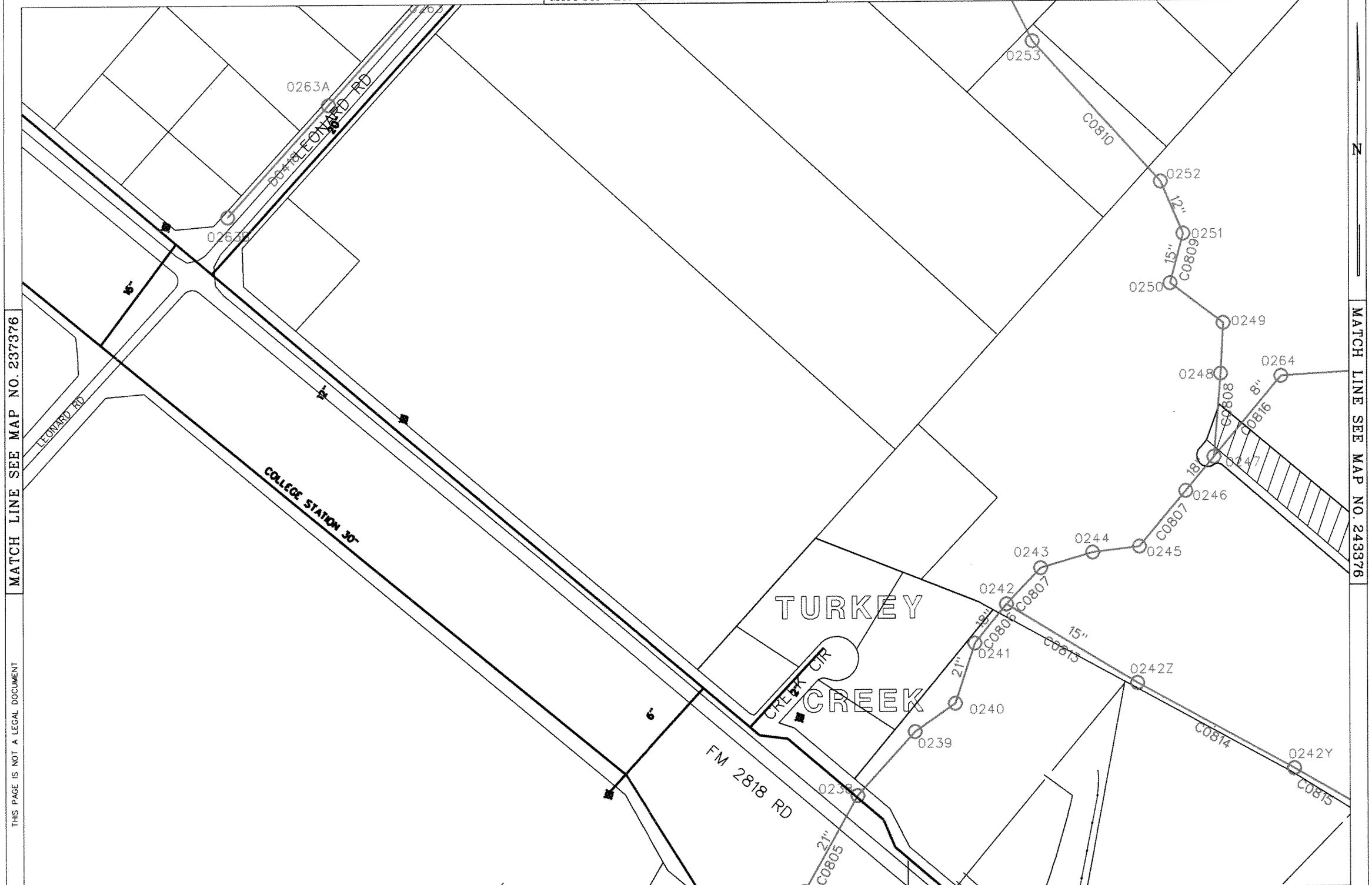

MATCH LINE SEE MAP NO. 237376

MATCH LINE SEE MAP NO. 243376

THIS PAGE IS NOT A LEGAL DOCUMENT

ENGINEERING SERVICES

100 0 100

MATCH LINE SEE MAP NO. 240374

CITY of BRYAN WATER & SEWER MAP NO. 240376

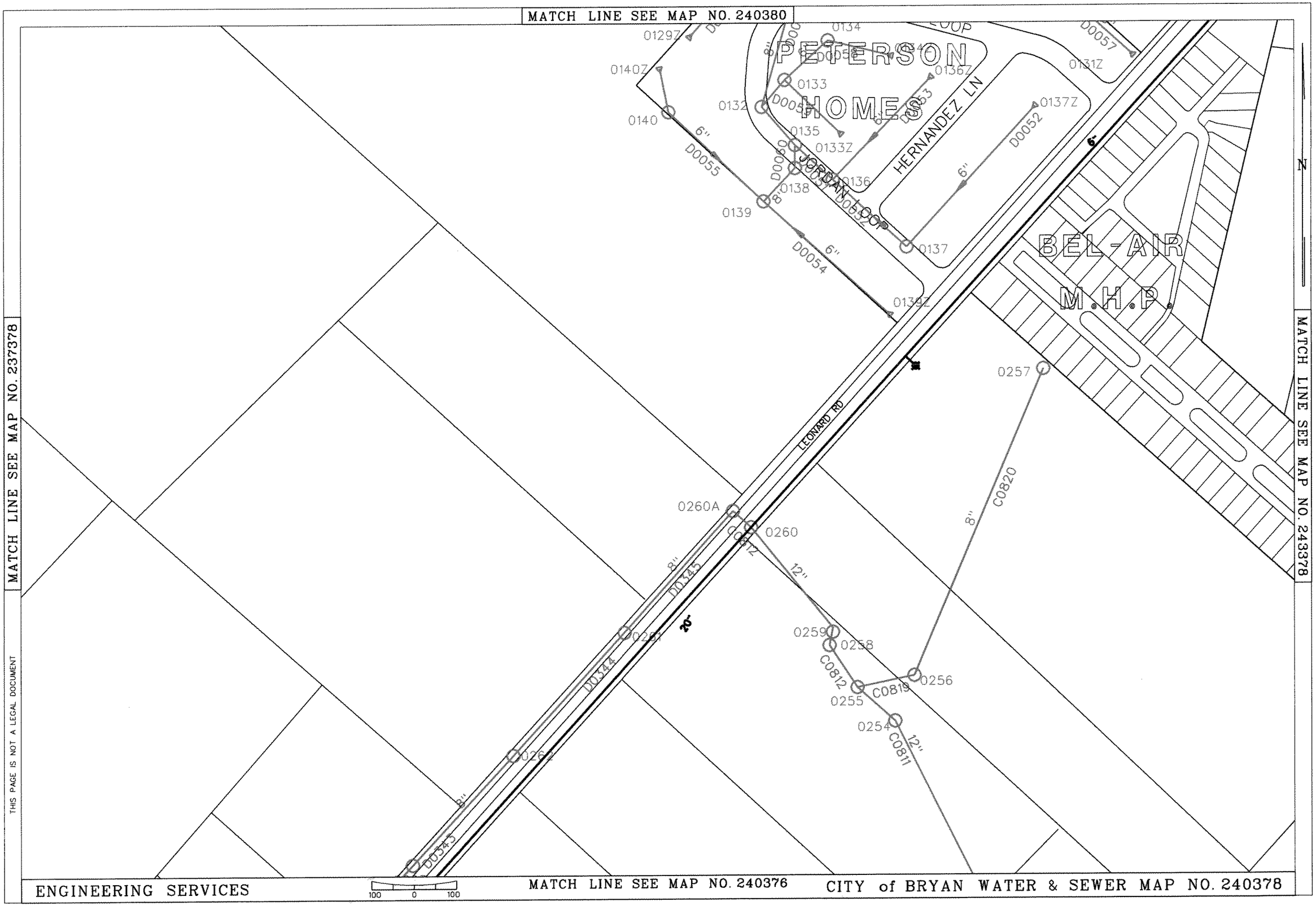
MATCH LINE SEE MAP NO. 240380
MATCH LINE SEE MAP NO. 237378
MATCH LINE SEE MAP NO. 243378
MATCH LINE SEE MAP NO. 240376
PETERSON HOMES
HERNANDEZ LN
JORDAN LOOP
BEL-AIR M.H.P.
LEONARD RD
N
0129Z
0140Z
0140
0134
0133
0132
0135
0133Z
0136
0136Z
0137
0137Z
0138
0139
0139Z
0131Z
0257
0260A
0260
0261
0262
0259
0258
0256
0255
0254
C0812
C0819
C0811
C0820
D0055
D0054
D0052
D0053
D0057
D0345
D0344
6"
8"
12"
20"
100 0 100
ENGINEERING SERVICES
CITY of BRYAN WATER & SEWER MAP NO. 240378
THIS PAGE IS NOT A LEGAL DOCUMENT

MATCH LINE SEE MAP NO. 240382

MATCH LINE SEE MAP NO. 237380

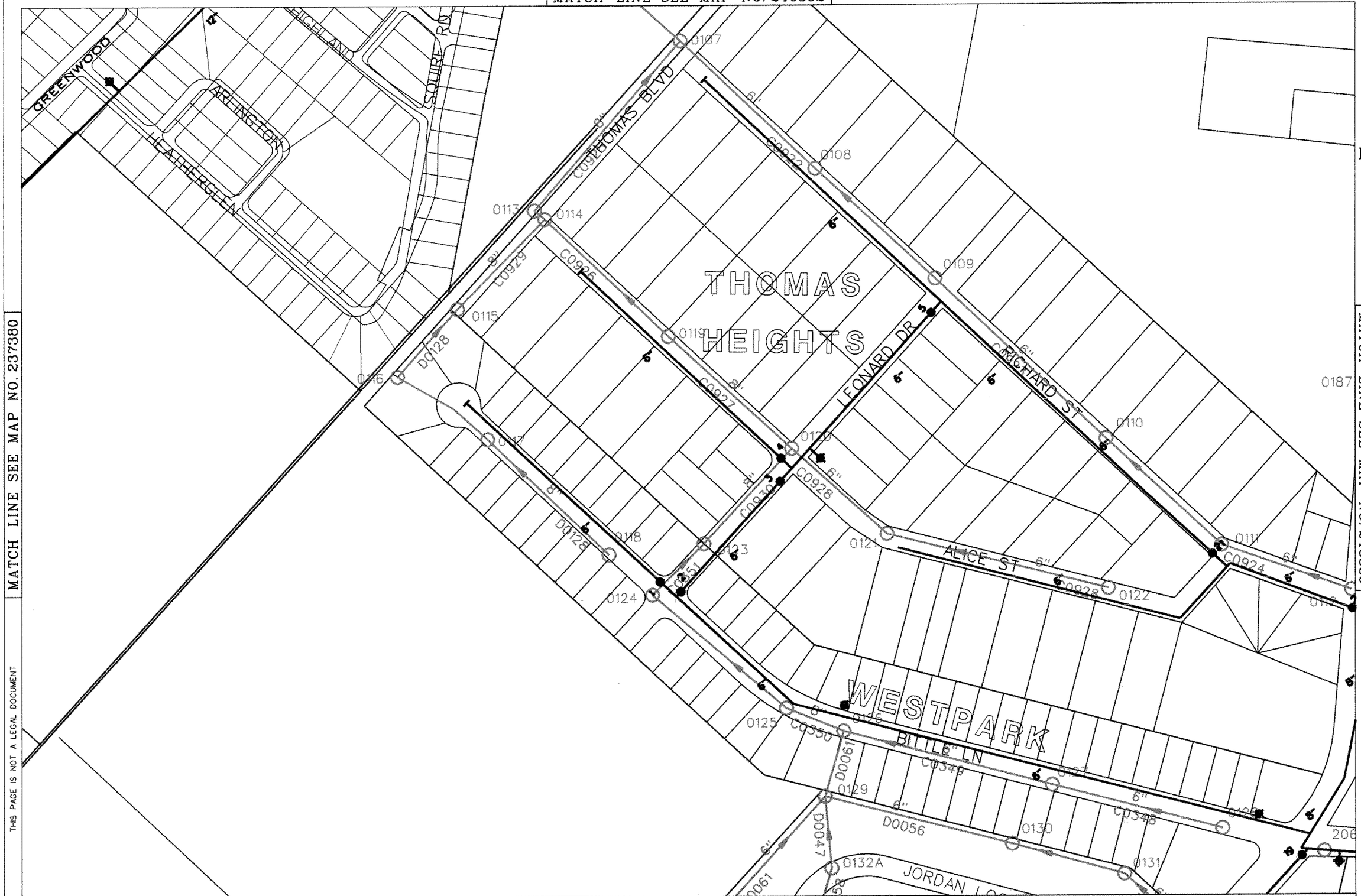

MATCH LINE SEE MAP NO. 243380

THIS PAGE IS NOT A LEGAL DOCUMENT

ENGINEERING SERVICES

100 0 100

MATCH LINE SEE MAP NO. 240378

CITY of BRYAN WATER & SEWER MAP NO. 240380

MATCH LINE SEE MAP NO. 240384

MAP DATE: Mar. 27, 2001

MATCH LINE SEE MAP NO. 237382

MATCH LINE SEE MAP NO. 243382

THIS PAGE IS NOT A LEGAL DOCUMENT

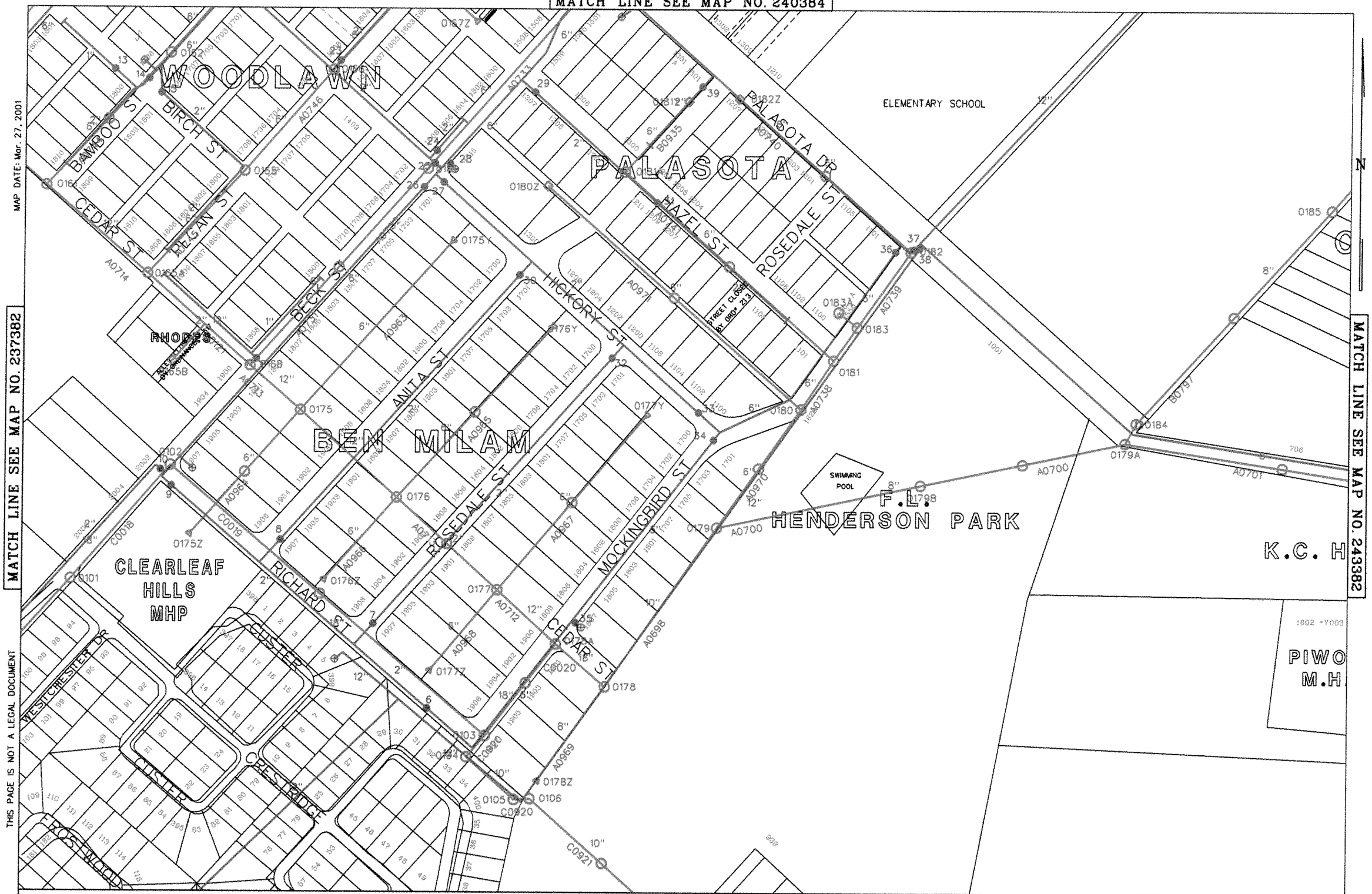

ENGINEERING SERVICES

100 0 100

MATCH LINE SEE MAP NO. 240380

CITY of BRYAN WATER & SEWER MAP NO. 240382

MATCH LINE SEE MAP NO. 240386

MAP DATE: Jan. 03, 2001

MATCH LINE SEE MAP NO. 237384

MATCH LINE SEE MAP NO. 243384

THIS PAGE IS NOT A LEGAL DOCUMENT

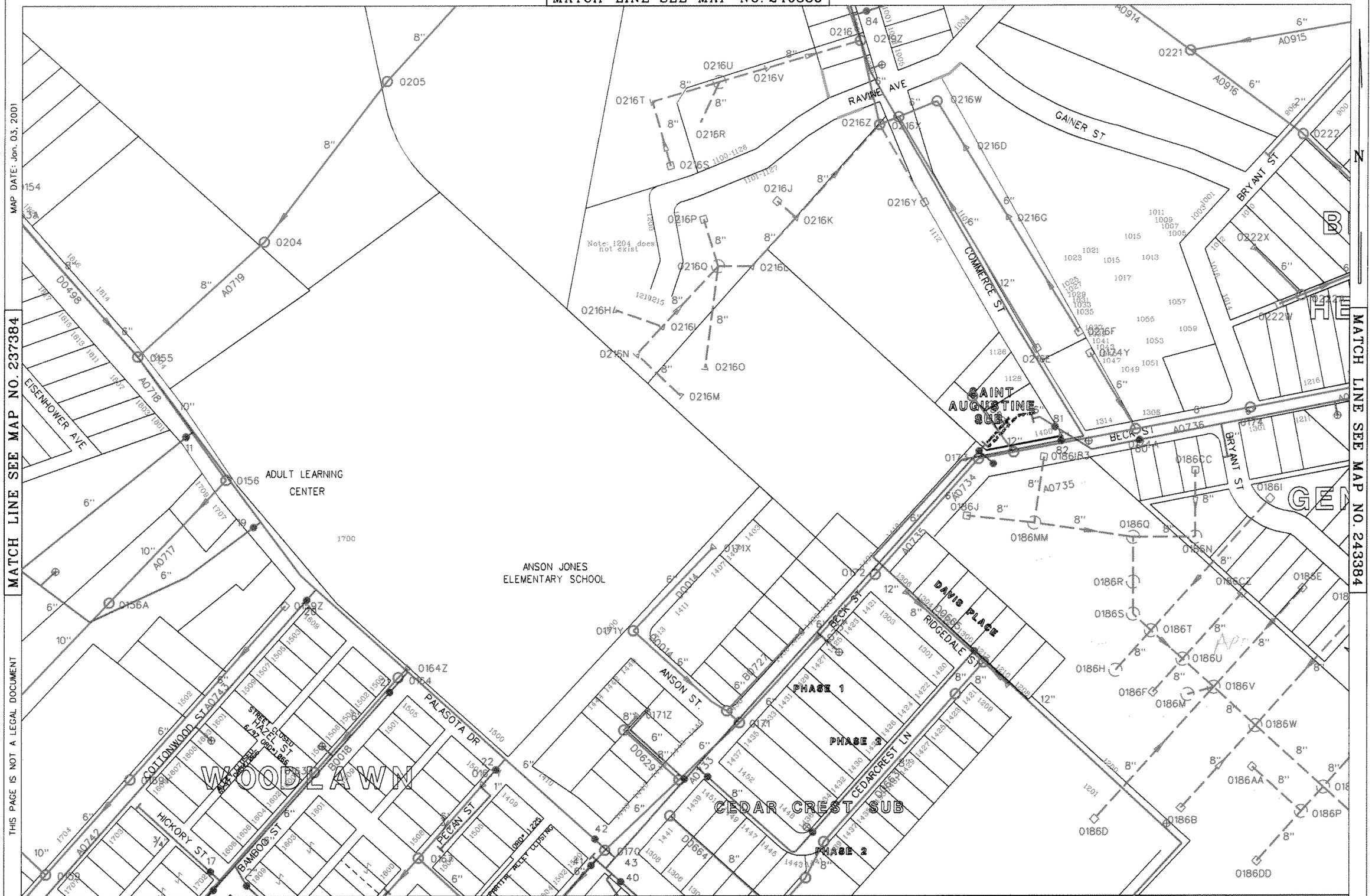

ENGINEERING SERVICES

100 0 100

MATCH LINE SEE MAP NO. 240382

CITY of BRYAN WATER & SEWER MAP NO. 240384

MATCH LINE SEE MAP NO. 240388

MAP DATE: Jun. 25, 2002

MATCH LINE SEE MAP NO. 237386

MATCH LINE SEE MAP NO. 243386

THIS PAGE IS NOT A LEGAL DOCUMENT

ENGINEERING SERVICES

100 0 100

MATCH LINE SEE MAP NO. 240384

CITY of BRYAN WATER & SEWER MAP NO. 240386

MATCH LINE SEE MAP NO. 240390

MAP DATE: Jun. 26, 2002

MAP NO. 237388

MATCH LINE SEE MAP NO. 243388

MATCH LINE SEE MAP NO. 243388

THIS PAGE IS NOT A LEGAL DOCUMENT

ENGINEERING SERVICES

100 0 100

MATCH LINE SEE MAP NO. 240386

CITY of BRYAN WATER & SEWER MAP NO. 240388

MATCH LINE SEE MAP NO. 240392

MAP DATE: Feb. 20, 2001

MATCH LINE SEE MAP NO. 237390

MATCH LINE SEE MAP NO. 243390

THIS PAGE IS NOT A LEGAL DOCUMENT

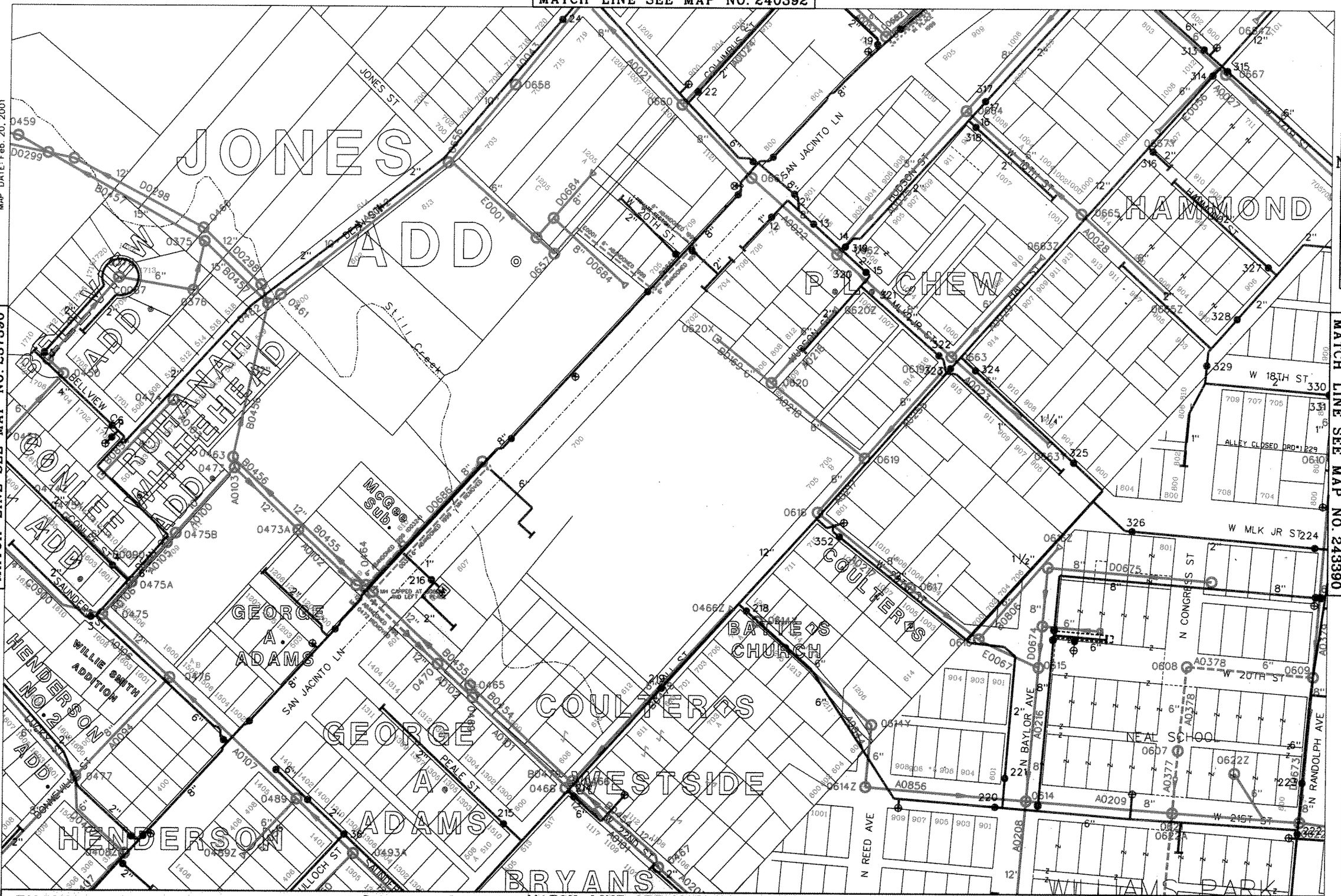

ENGINEERING SERVICES

100 0 100

MATCH LINE SEE MAP NO. 240388

CITY of BRYAN WATER & SEWER MAP NO. 240390

MATCH LINE SEE MAP NO. 240394

MAP DATE: Oct. 15, 2001

MATCH LINE SEE MAP NO. 237392

MATCH LINE SEE MAP NO. 243392

THIS PAGE IS NOT A LEGAL DOCUMENT

ENGINEERING SERVICES

100 0 100

MATCH LINE SEE MAP NO. 240390

CITY of BRYAN WATER & SEWER MAP NO. 240392

MATCH LINE SEE MAP NO. 240396

MAP DATE: Feb. 20, 2001

MAP NO. 237394

MATCH LINE SEE MAP NO. 243394

THIS PAGE IS NOT A LEGAL DOCUMENT

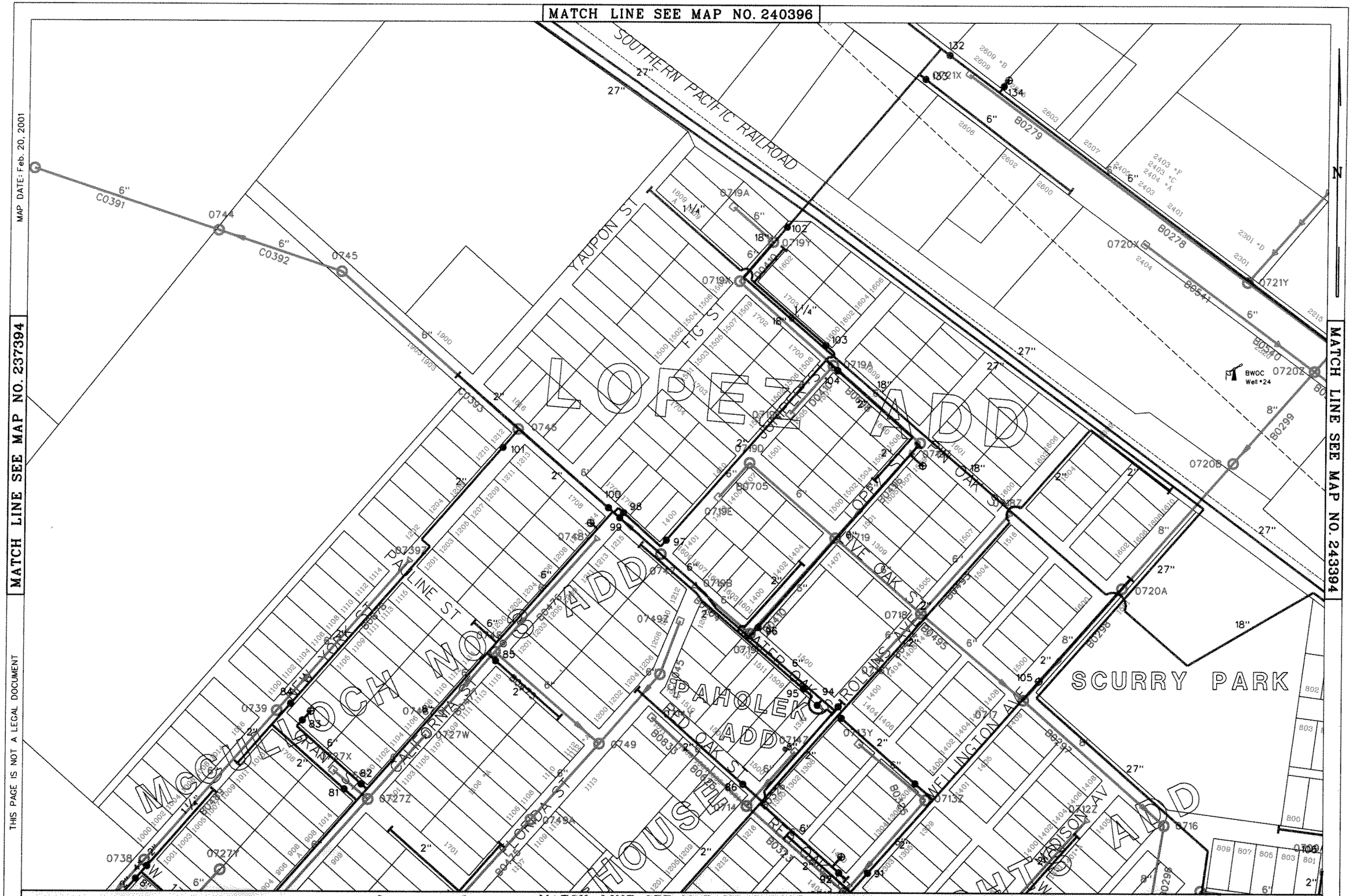

ENGINEERING SERVICES

100 0 100

MATCH LINE SEE MAP NO. 240392

CITY of BRYAN WATER & SEWER MAP NO. 240394

MATCH LINE SEE MAP NO. 240398

MATCH LINE SEE MAP NO. 237396

MATCH LINE SEE MAP NO. 243396

THIS PAGE IS NOT A LEGAL DOCUMENT

ENGINEERING SERVICES

100 0 100

MATCH LINE SEE MAP NO. 240394

CITY of BRYAN WATER & SEWER MAP NO. 240396

MATCH LINE SEE MAP NO. 240400

MATCH LINE SEE MAP NO. 237398

MATCH LINE SEE MAP NO. 243398

THIS PAGE IS NOT A LEGAL DOCUMENT

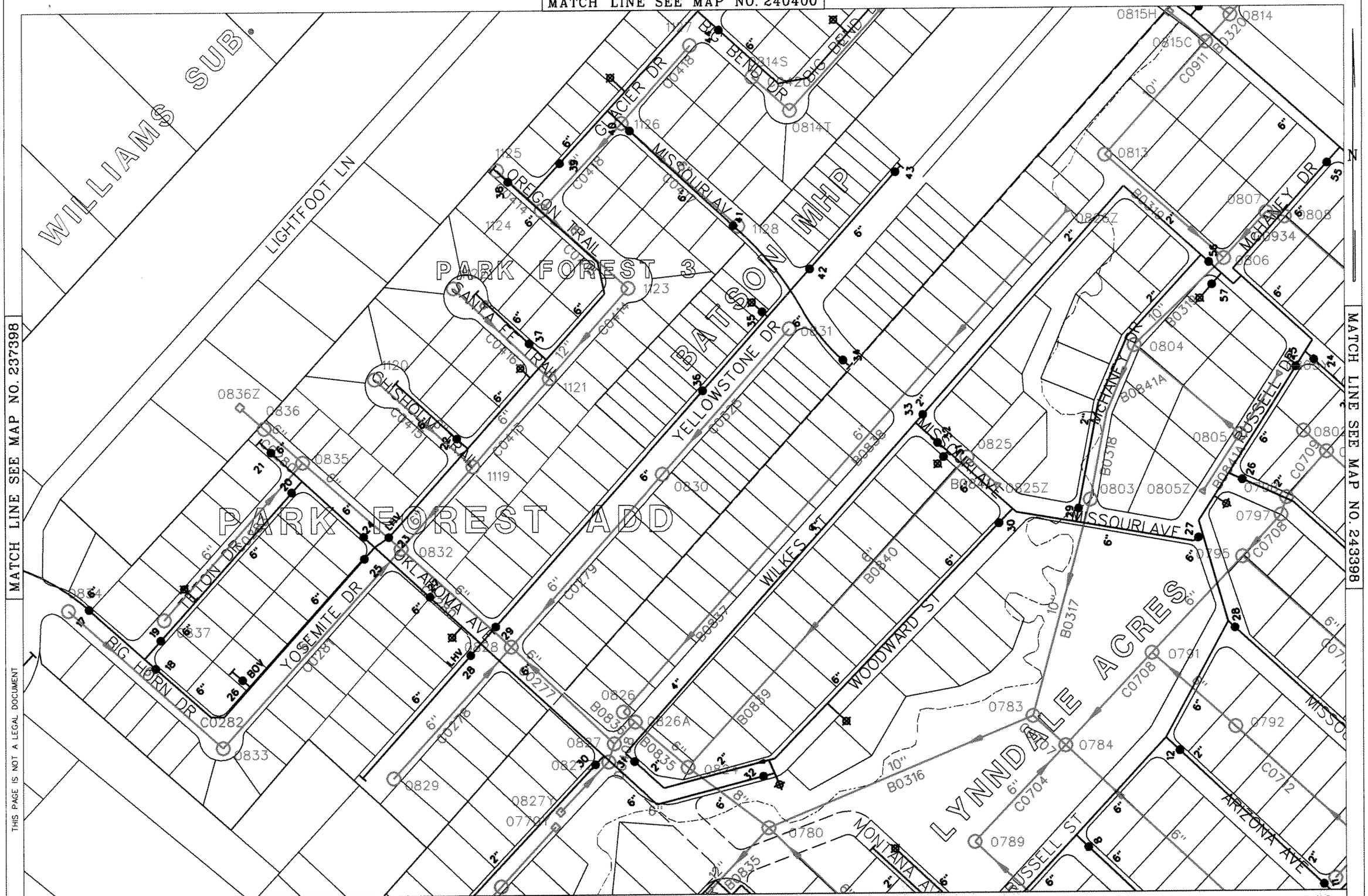

ENGINEERING SERVICES

100 0 100

MATCH LINE SEE MAP NO. 240396

CITY of BRYAN WATER & SEWER MAP NO. 240398

MATCH LINE SEE MAP NO. 240402

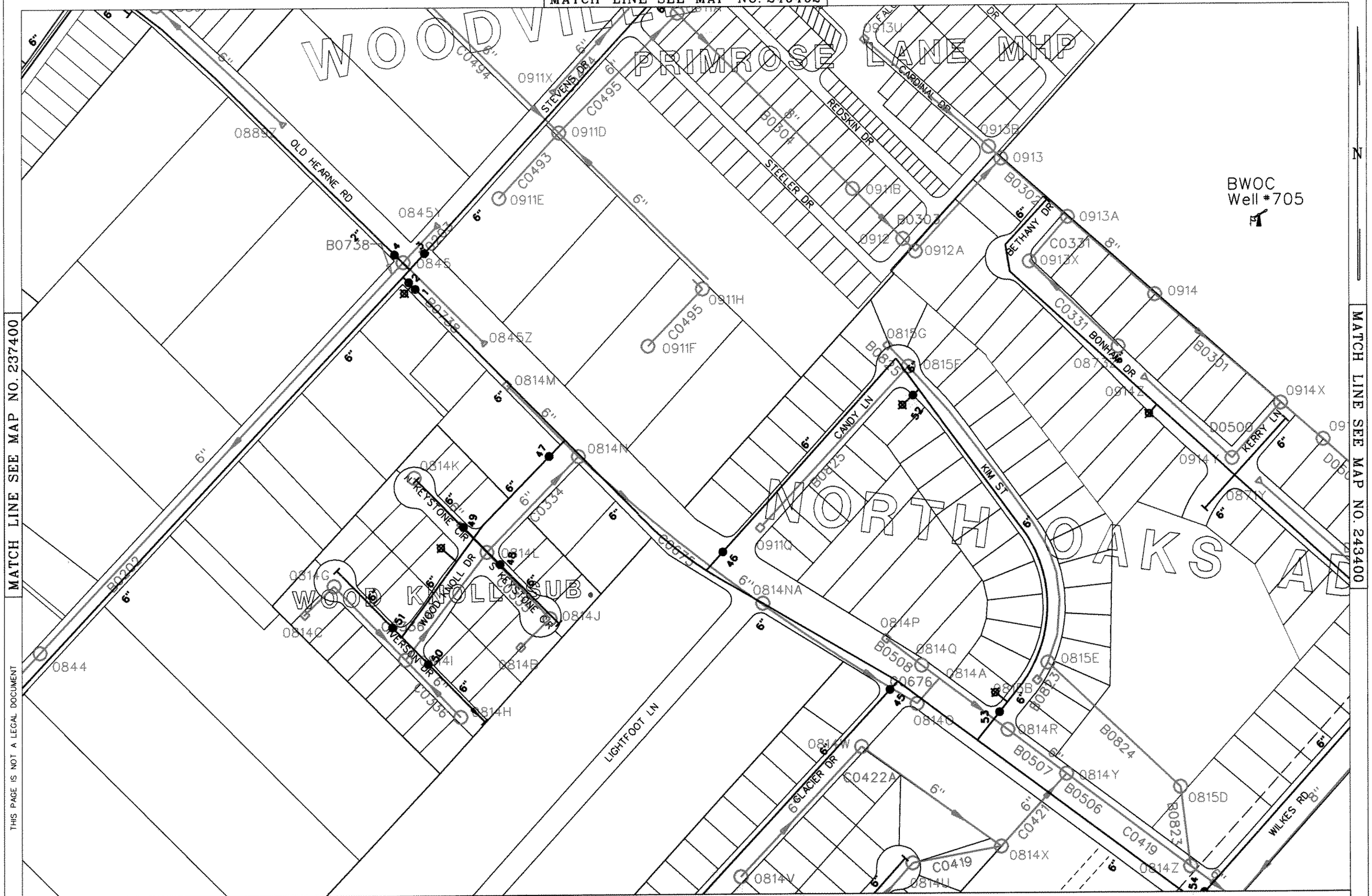

ENGINEERING SERVICES

100 0 100

MATCH LINE SEE MAP NO. 240398

CITY of BRYAN WATER & SEWER MAP NO. 240400

MATCH LINE SEE MAP NO. 240404

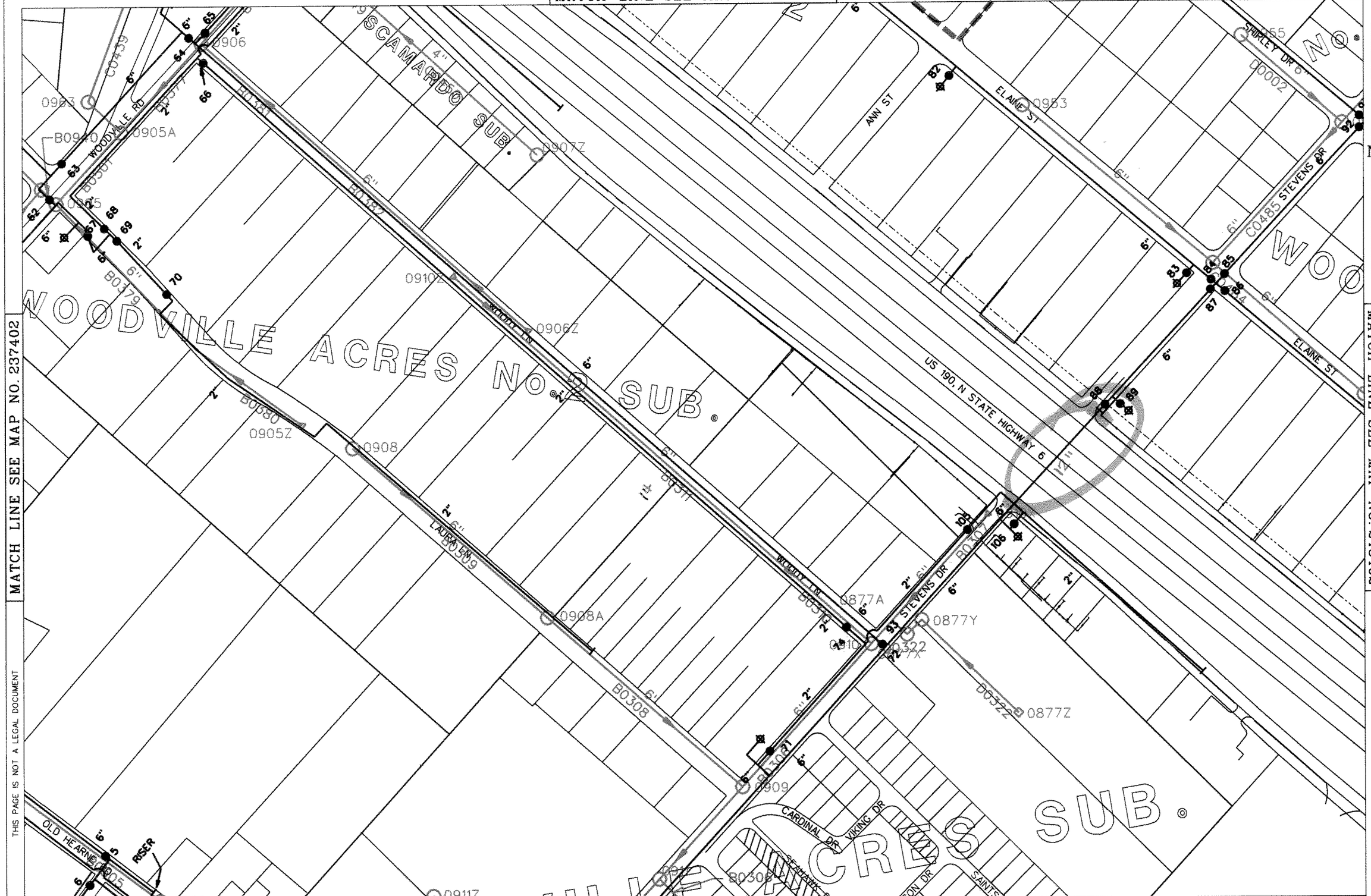

MATCH LINE SEE MAP NO. 237402

MATCH LINE SEE MAP NO. 243402

THIS PAGE IS NOT A LEGAL DOCUMENT

ENGINEERING SERVICES

100 0 100

MATCH LINE SEE MAP NO. 240400

CITY of BRYAN WATER & SEWER MAP NO. 240402

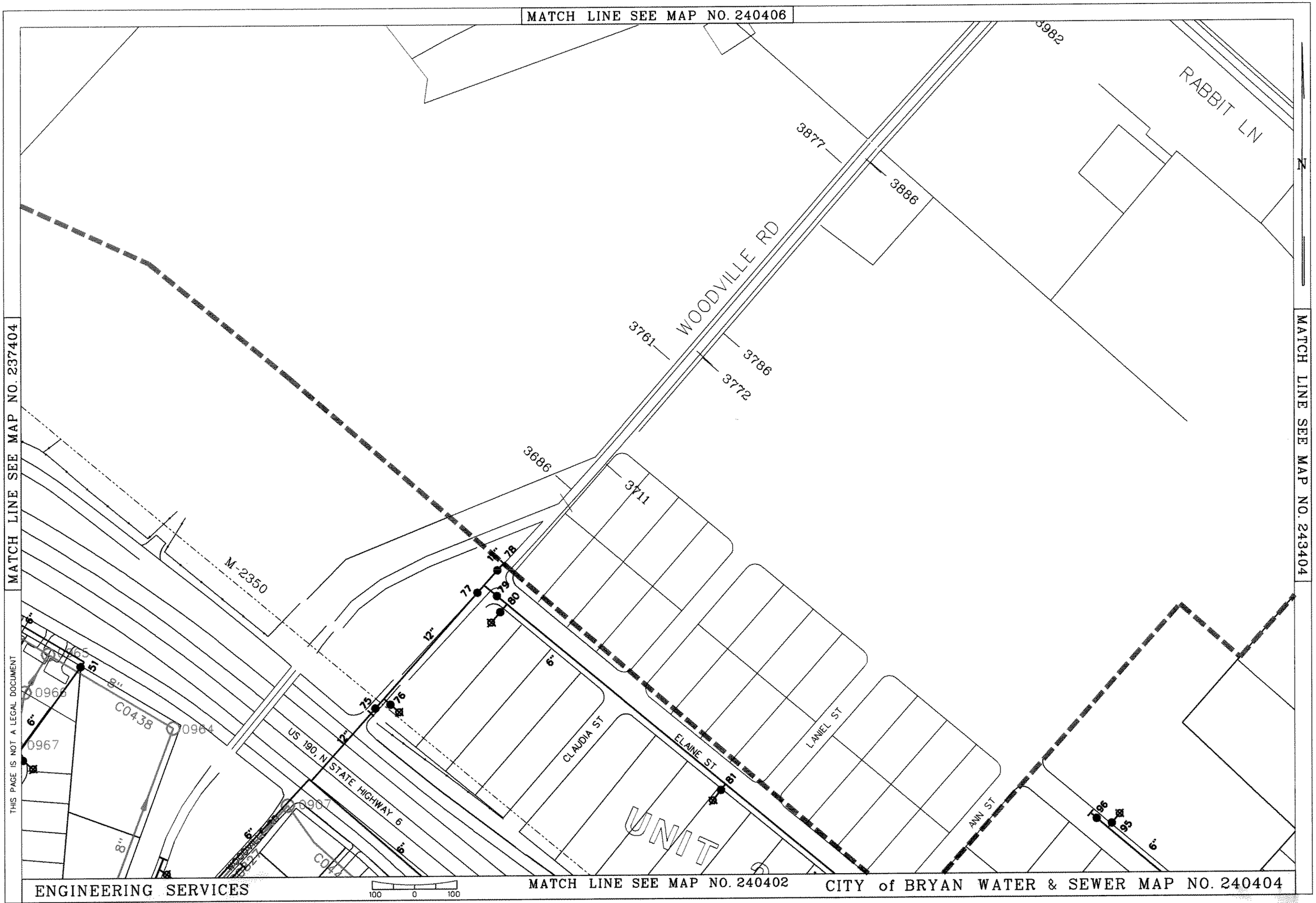
MATCH LINE SEE MAP NO. 240406
MATCH LINE SEE MAP NO. 237404
MATCH LINE SEE MAP NO. 243404
THIS PAGE IS NOT A LEGAL DOCUMENT
N
RABBIT LN
WOODVILLE RD
3982
3877
3886
3761
3786
3772
3686
3711
M-2350
US 190, N STATE HIGHWAY 6
CLAUDIA ST
ELAINE ST
LANIEL ST
ANN ST
UNIT
0965
0966
0967
0964
0907
C0438
51
75
76
77
78
79
80
81
96
95
12"
8"
6"
100 0 100
ENGINEERING SERVICES
MATCH LINE SEE MAP NO. 240402
CITY of BRYAN WATER & SEWER MAP NO. 240404

MATCH LINE SEE MAP NO. 243362

MATCH LINE SEE MAP NO. 240360

MATCH LINE SEE MAP NO. 246360

THIS PAGE IS NOT A LEGAL DOCUMENT

ENGINEERING SERVICES

100 0 100

MATCH LINE SEE MAP NO. 243358

CITY of BRYAN WATER & SEWER MAP NO. 243360

MATCH LINE SEE MAP NO. 243364

MATCH LINE SEE MAP NO. 240362

MATCH LINE SEE MAP NO. 246362

THIS PAGE IS NOT A LEGAL DOCUMENT

ENGINEERING SERVICES

100 0 100

MATCH LINE SEE MAP NO. 243360

CITY of BRYAN WATER & SEWER MAP NO. 243362

MATCH LINE SEE MAP NO. 243366

MATCH LINE SEE MAP NO. 240364

THIS PAGE IS NOT A LEGAL DOCUMENT

MATCH LINE SEE MAP NO. 246364

ENGINEERING SERVICES

100 0 100

MATCH LINE SEE MAP NO. 243362

CITY of BRYAN WATER & SEWER MAP NO. 243364

MATCH LINE SEE MAP NO. 243368

MATCH LINE SEE MAP NO. 240366

MATCH LINE SEE MAP NO. 246366

THIS PAGE IS NOT A LEGAL DOCUMENT

ENGINEERING SERVICES

100 0 100

MATCH LINE SEE MAP NO. 243364

CITY of BRYAN WATER & SEWER MAP NO. 243366

MATCH LINE SEE MAP NO. 243370

MATCH LINE SEE MAP NO. 240368

MATCH LINE SEE MAP NO. 246368

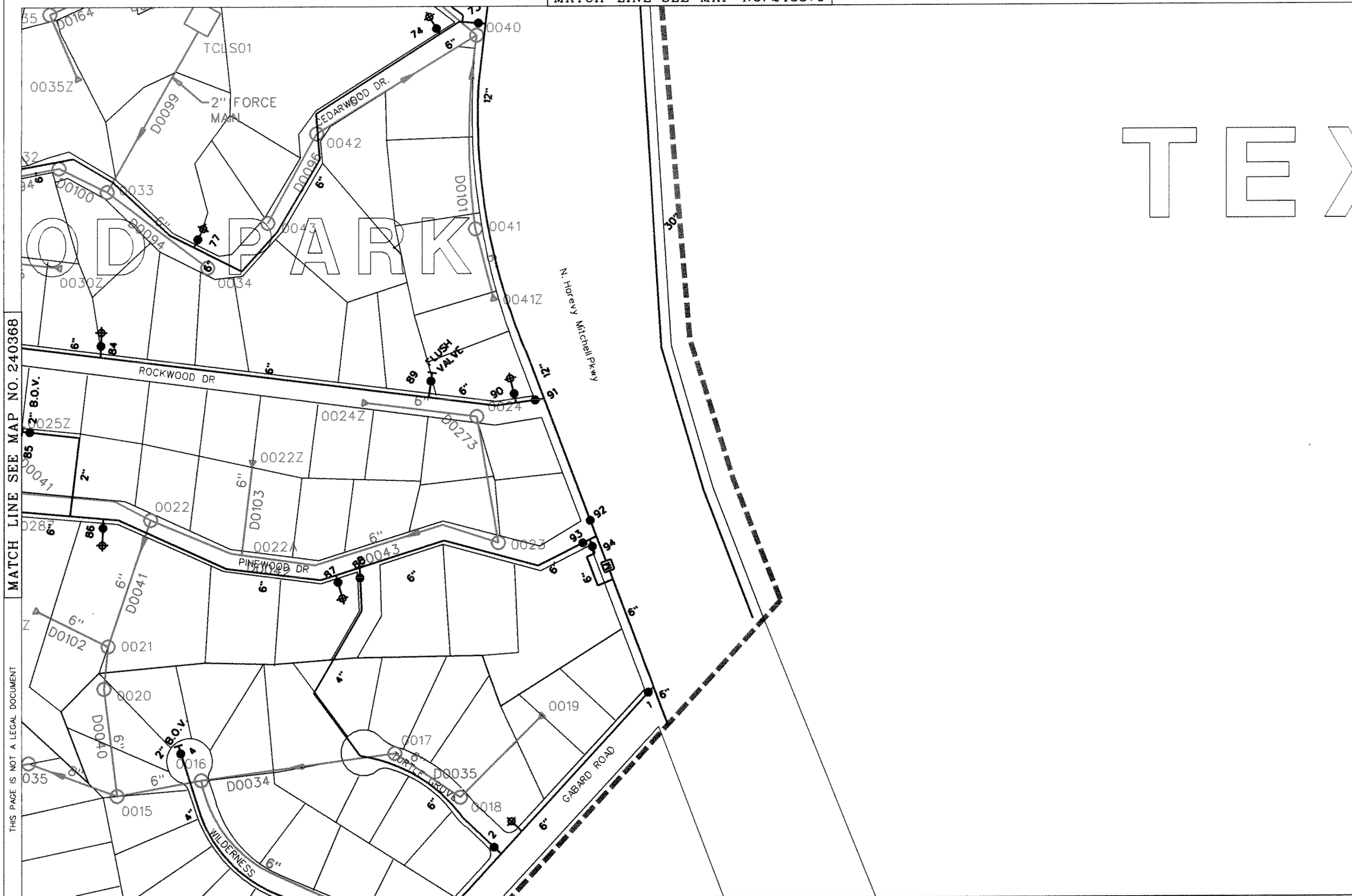

ENGINEERING SERVICES

100 0 100

MATCH LINE SEE MAP NO. 243366

CITY of BRYAN WATER & SEWER MAP NO. 243368

THIS PAGE IS NOT A LEGAL DOCUMENT

MATCH LINE SEE MAP NO. 243372

MATCH LINE SEE MAP NO. 240370

MATCH LINE SEE MAP NO. 246370

THIS PAGE IS NOT A LEGAL DOCUMENT

ENGINEERING SERVICES

100 0 100

MATCH LINE SEE MAP NO. 243368

CITY of BRYAN WATER & SEWER MAP NO. 243370

MATCH LINE SEE MAP NO. 243374

MAP DATE: Jan. 25, 2002

MATCH LINE SEE MAP NO. 240372

THIS PAGE IS NOT A LEGAL DOCUMENT

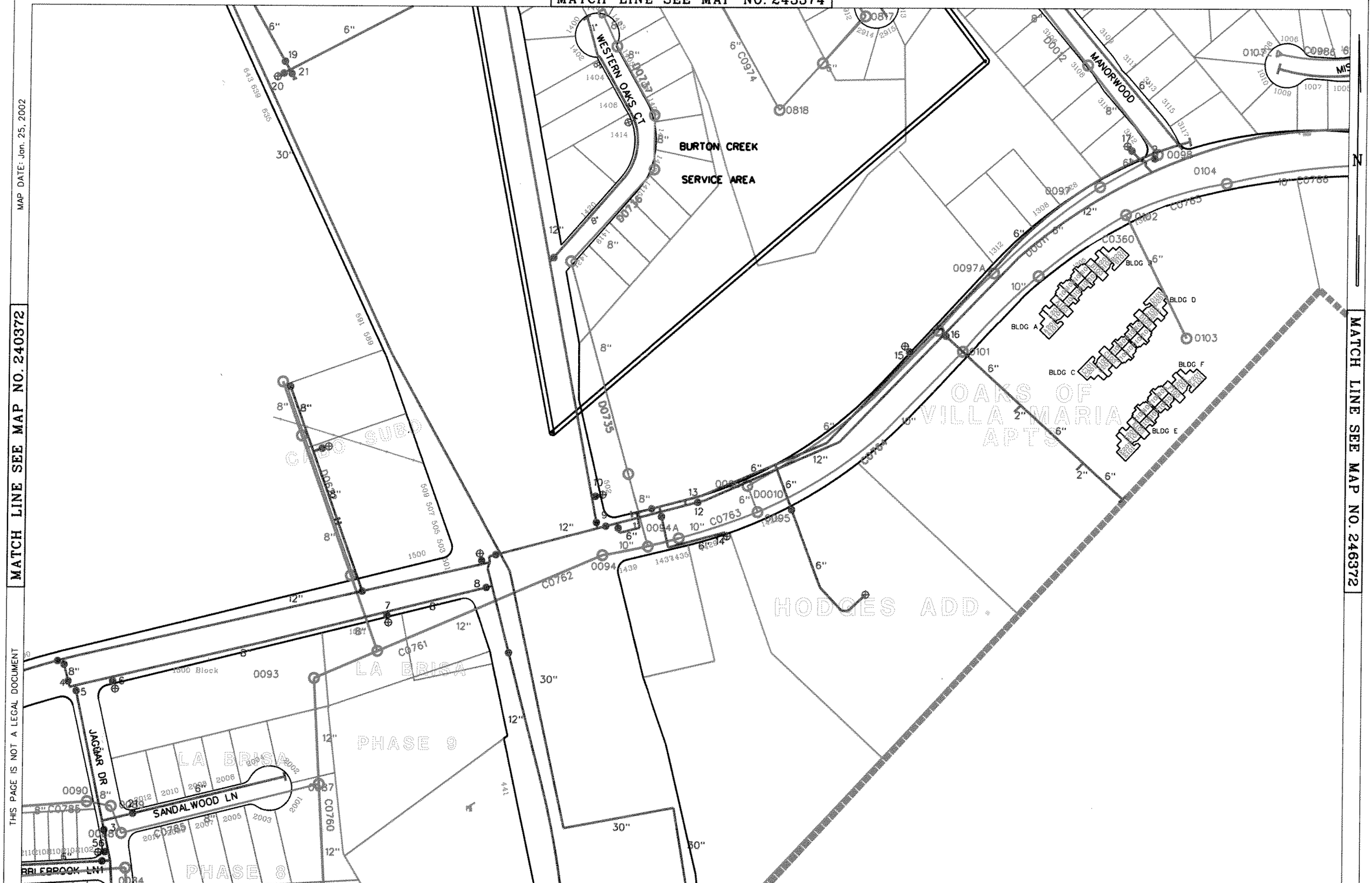

MATCH LINE SEE MAP NO. 246372

ENGINEERING SERVICES

100 0 100

MATCH LINE SEE MAP NO. 243370

CITY of BRYAN WATER & SEWER MAP NO. 243372

MATCH LINE SEE MAP NO. 243376

MATCH LINE SEE MAP NO. 240374

MATCH LINE SEE MAP NO. 246374

THIS PAGE IS NOT A LEGAL DOCUMENT

ENGINEERING SERVICES

100 0 100

MATCH LINE SEE MAP NO. 243372

CITY of BRYAN WATER & SEWER MAP NO. 243374

MATCH LINE SEE MAP NO. 243378

MAP DATE: Sep. 19, 2002

MAP NO. 240376

MATCH LINE SEE MAP NO. 246376

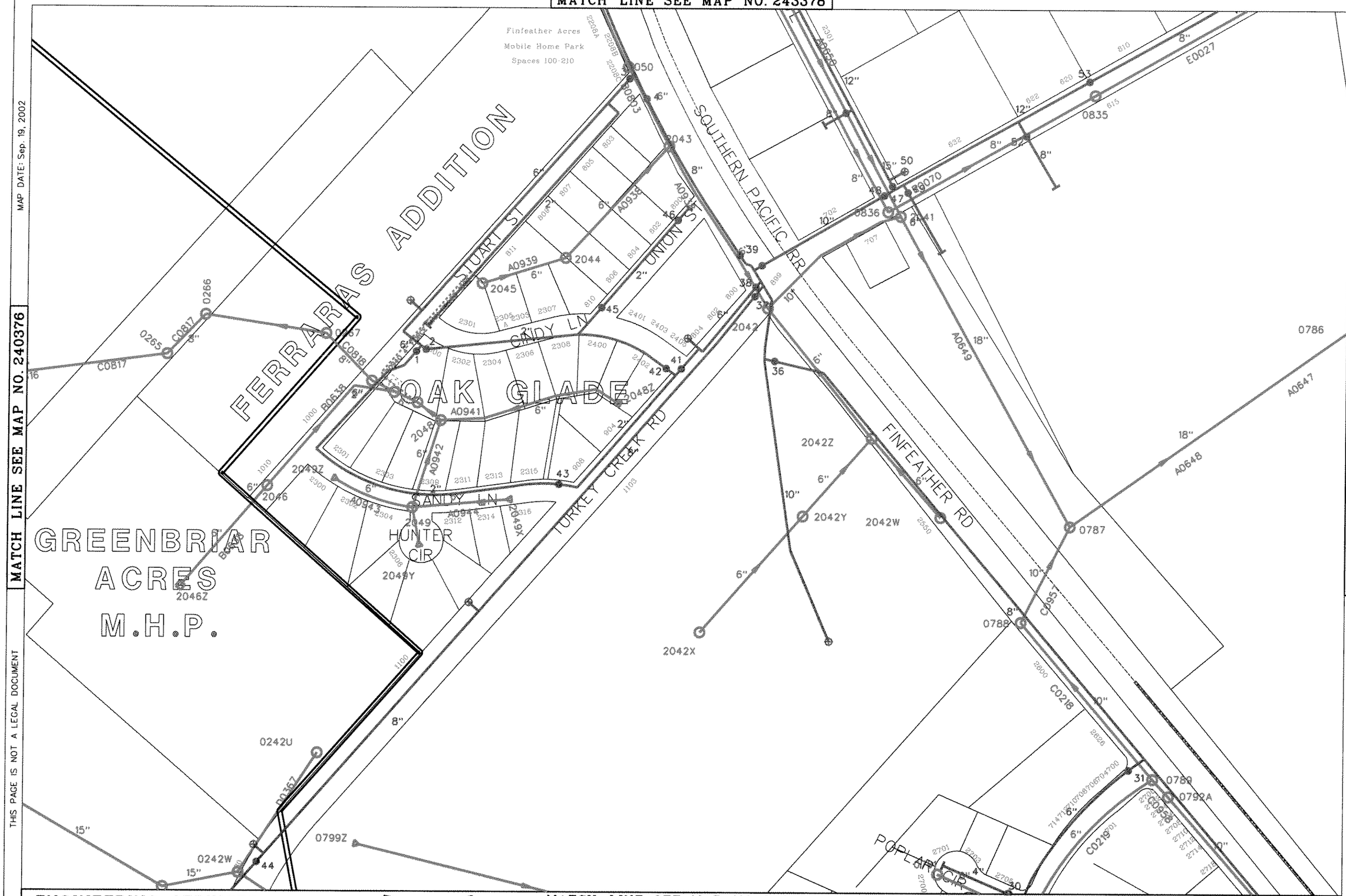

THIS PAGE IS NOT A LEGAL DOCUMENT

ENGINEERING SERVICES

100 0 100

MATCH LINE SEE MAP NO. 243374

CITY of BRYAN WATER & SEWER MAP NO. 243376

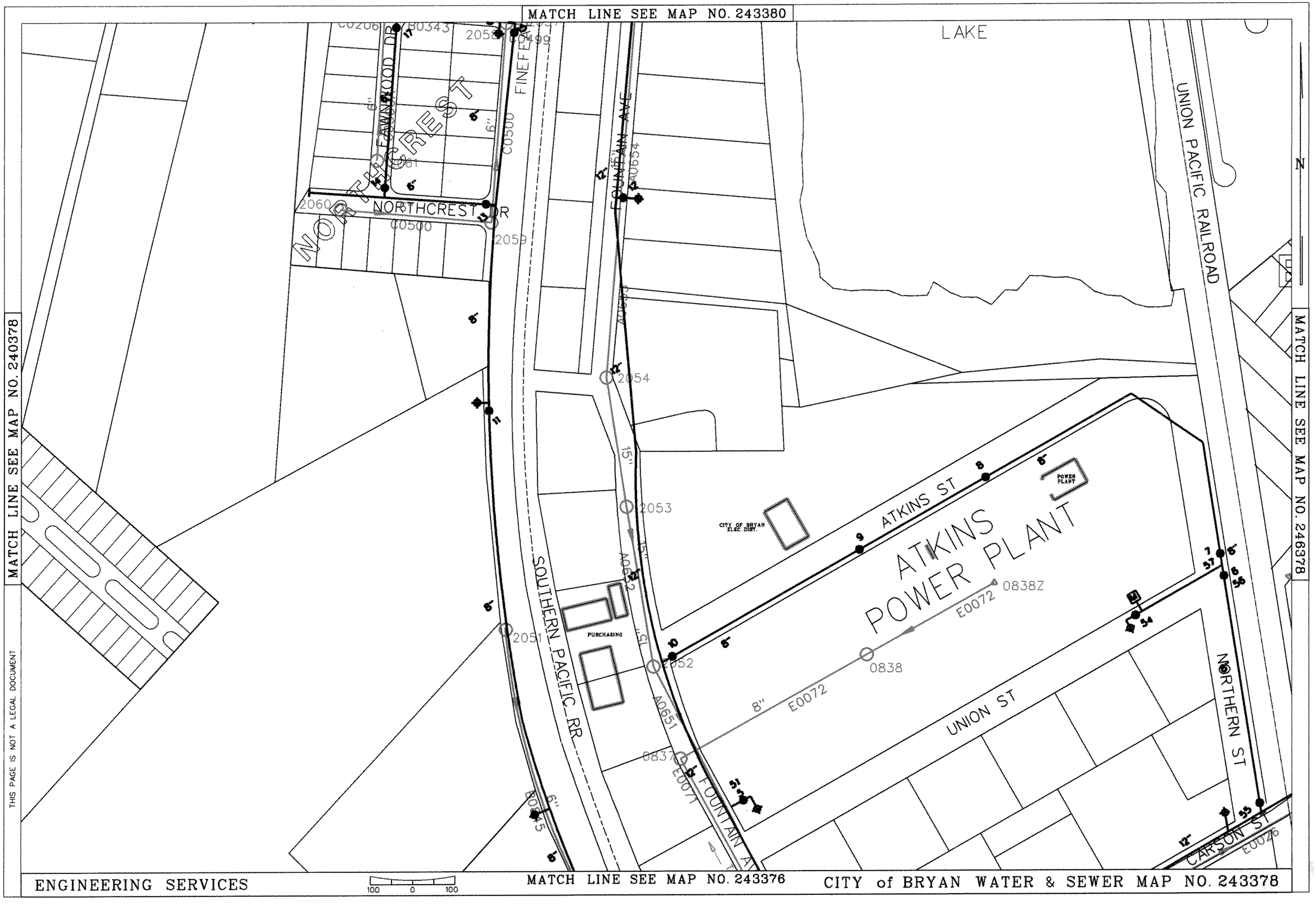
MATCH LINE SEE MAP NO. 243380
MATCH LINE SEE MAP NO. 240378
MATCH LINE SEE MAP NO. 246378
MATCH LINE SEE MAP NO. 243376
LAKE
UNION PACIFIC RAILROAD
NORTHCREST
NORTHCREST DR
FAWNWOOD DR
FINEFEST
FOUNTAIN AVE
ATKINS ST
ATKINS POWER PLANT
POWER PLANT
CITY OF BRYAN ELEC. DIST.
PURCHASING
SOUTHERN PACIFIC RR
UNION ST
NORTHERN ST
CARSON ST
E0072
E0071
E0026
0838
0838Z
0837
2051
2052
2053
2054
2058
2059
2060
C0500
C0499
A0651
A0654
A0652
A0645
B0343
N
THIS PAGE IS NOT A LEGAL DOCUMENT
ENGINEERING SERVICES
100 0 100
CITY of BRYAN WATER & SEWER MAP NO. 243378

MATCH LINE SEE MAP NO. 243382

MAP DATE: Sep. 14, 2000

MATCH LINE SEE MAP NO. 240380

THIS PAGE IS NOT A LEGAL DOCUMENT

MATCH LINE SEE MAP NO. 246380

ENGINEERING SERVICES

100 0 100

MATCH LINE SEE MAP NO. 243378

CITY of BRYAN WATER & SEWER MAP NO. 243380

MATCH LINE SEE MAP NO. 243384

MAP DATE: Aug. 30, 2000

MATCH LINE SEE MAP NO. 240382

MATCH LINE SEE MAP NO. 246382

THIS PAGE IS NOT A LEGAL DOCUMENT

ENGINEERING SERVICES

100 0 100

MATCH LINE SEE MAP NO. 243380

CITY of BRYAN WATER & SEWER MAP NO. 243382

MATCH LINE SEE MAP NO. 243386

MATCH LINE SEE MAP NO. 240384

MATCH LINE SEE MAP NO. 246384

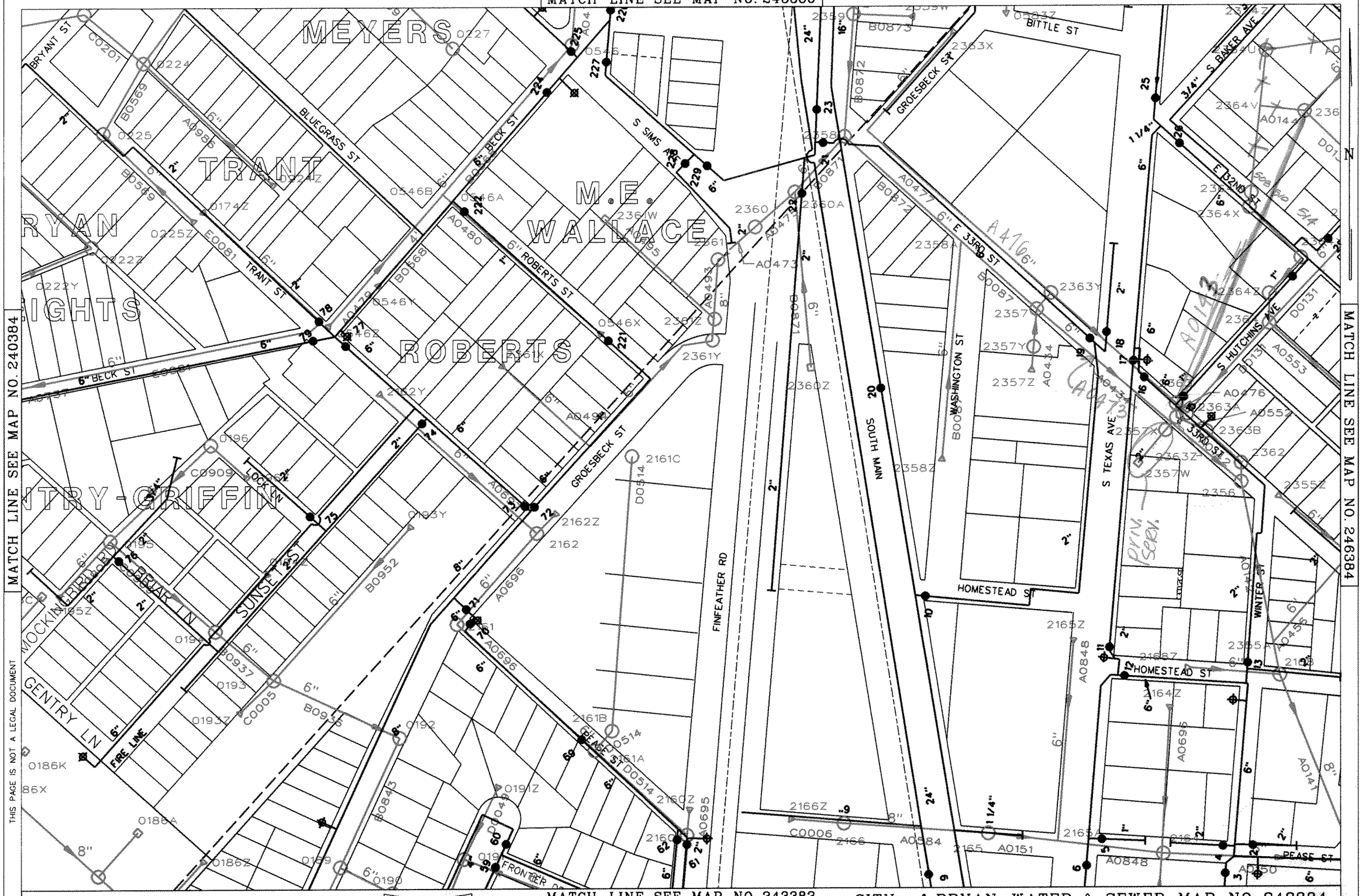

THIS PAGE IS NOT A LEGAL DOCUMENT

ENGINEERING SERVICES

100 0 100

MATCH LINE SEE MAP NO. 243382

CITY of BRYAN WATER & SEWER MAP NO. 243384

MATCH LINE SEE MAP NO. 243388
MATCH LINE SEE MAP NO. 240386
MATCH LINE SEE MAP NO. 246386
MAP DATE: Jul. 11, 2001
THIS PAGE IS NOT A LEGAL DOCUMENT
N
W 28TH ST
E 28TH ST
W 29TH ST
E 29TH ST
W 30TH ST
E 30TH ST
W 31ST ST
E 31ST ST
E 32ND ST
S LOGAN AVE
S STERLING AVE
S PARKER AVE
S SIMS AVE
S BRYAN AVE
S MAIN ST
S LABOR AVE
REGENT AVE
S WASHINGTON AVE
S TEXAS AVE
S HOUSTON AVE
BRYAN UTILITIES BLDG
MUNICIPAL BLDG
POLICE STATION
HUNTER SUBDIVISION
BRYAN
ALLEY CLOSED BY ORD#1162
ALLEY CLOSED ORD#346
ALLEY CLOSED ORD#455
ALLEY CLOSED BY ORD#291
ALLEY CLOSED ORD#1004
ALLEY CLOSING ORD#630
STREET CLOSED BY ORD#805
STREET CLOSED ORD#834
ALLEY CLOSED BY ORD#295
ALLEY CLOSED ORD#286
PARTIAL ALLEY CLOSING ORD#861
10' OF ALLEY CLOSED BY ORD#
ENGINEERING SERVICES
100 0 100
MATCH LINE SEE MAP NO. 243384
CITY of BRYAN WATER & SEWER MAP NO. 243386

MATCH LINE SEE MAP NO. 243390

MATCH LINE SEE MAP NO. 240388

MATCH LINE SEE MAP NO. 246388

MAP DATE: Jul. 11, 2001

THIS PAGE IS NOT A LEGAL DOCUMENT

ENGINEERING SERVICES

100 0 100

MATCH LINE SEE MAP NO. 243386

CITY of BRYAN WATER & SEWER MAP NO. 243388

MATCH LINE SEE MAP NO. 243392

MAP DATE: Nov. 13, 2000

MATCH LINE SEE MAP NO. 240390

MATCH LINE SEE MAP NO. 246390

THIS PAGE IS NOT A LEGAL DOCUMENT

ENGINEERING SERVICES

100 0 100

MATCH LINE SEE MAP NO. 243388

CITY of BRYAN WATER & SEWER MAP NO. 243390

MATCH LINE SEE MAP NO. 243394

MAP DATE: Feb. 21, 2001

MATCH LINE SEE MAP NO. 240392

MATCH LINE SEE MAP NO. 246392

THIS PAGE IS NOT A LEGAL DOCUMENT

ENGINEERING SERVICES

100 0 100

MATCH LINE SEE MAP NO. 243390

CITY of BRYAN WATER & SEWER MAP NO. 243392

MATCH LINE SEE MAP NO. 243396

MATCH LINE SEE MAP NO. 240394

MATCH LINE SEE MAP NO. 246394

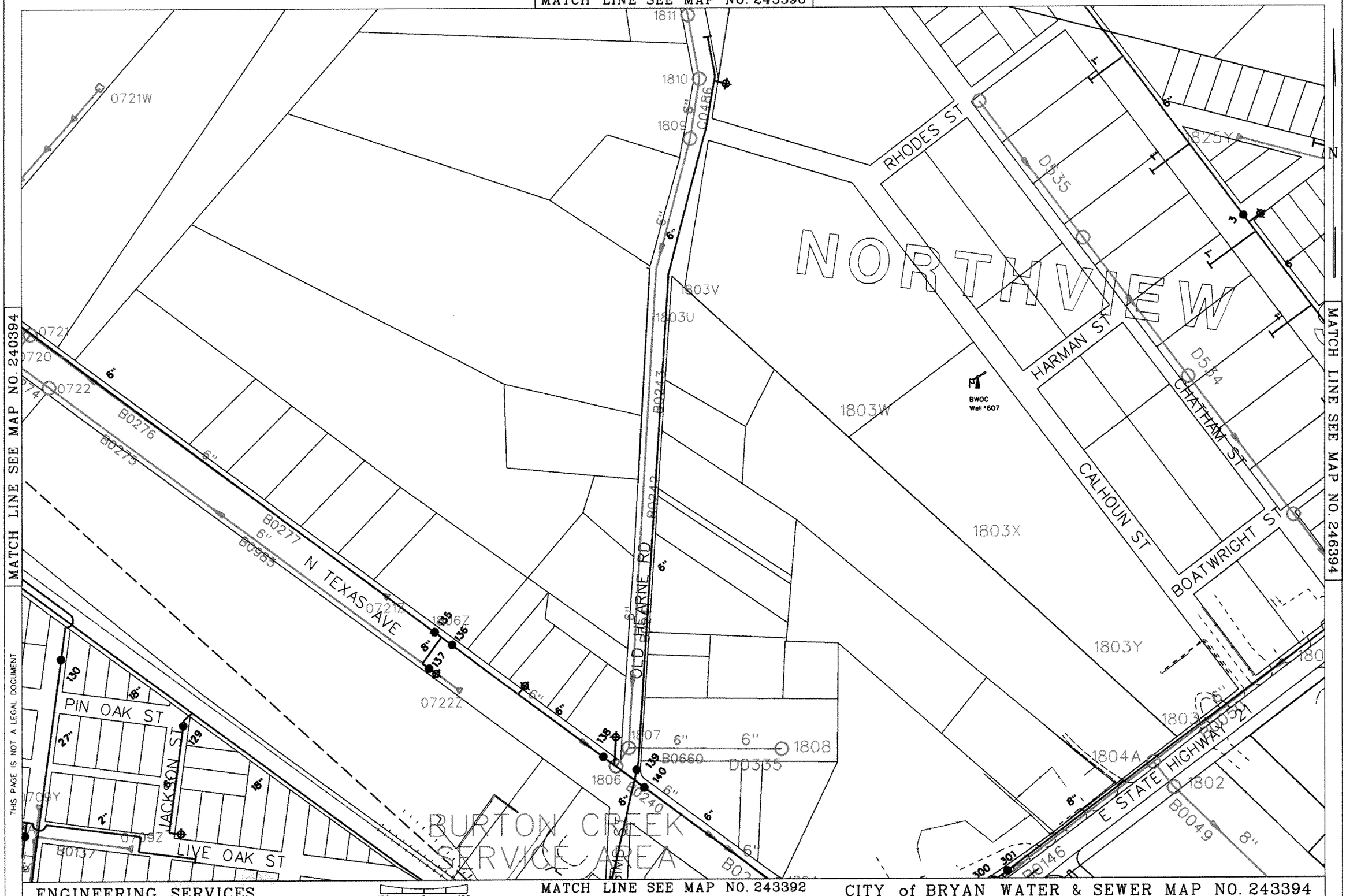

THIS PAGE IS NOT A LEGAL DOCUMENT

ENGINEERING SERVICES

100 0 100

MATCH LINE SEE MAP NO. 243392

CITY of BRYAN WATER & SEWER MAP NO. 243394

MATCH LINE SEE MAP NO. 243398

MAP DATE: Sep. 15, 2000

MATCH LINE SEE MAP NO. 240396

THIS PAGE IS NOT A LEGAL DOCUMENT

MATCH LINE SEE MAP NO. 246396

ENGINEERING SERVICES

100 0 100

MATCH LINE SEE MAP NO. 243394

CITY of BRYAN WATER & SEWER MAP NO. 243396

MATCH LINE SEE MAP NO. 243400

MAP DATE: Sep. 15, 2000

MATCH LINE SEE MAP NO. 240398

MATCH LINE SEE MAP NO. 246398

THIS PAGE IS NOT A LEGAL DOCUMENT

ENGINEERING SERVICES

100 0 100

MATCH LINE SEE MAP NO. 243396

CITY of BRYAN WATER & SEWER MAP NO. 243398

MATCH LINE SEE MAP NO. 243402

MATCH LINE SEE MAP NO. 240400

MATCH LINE SEE MAP NO. 246400

THIS PAGE IS NOT A LEGAL DOCUMENT

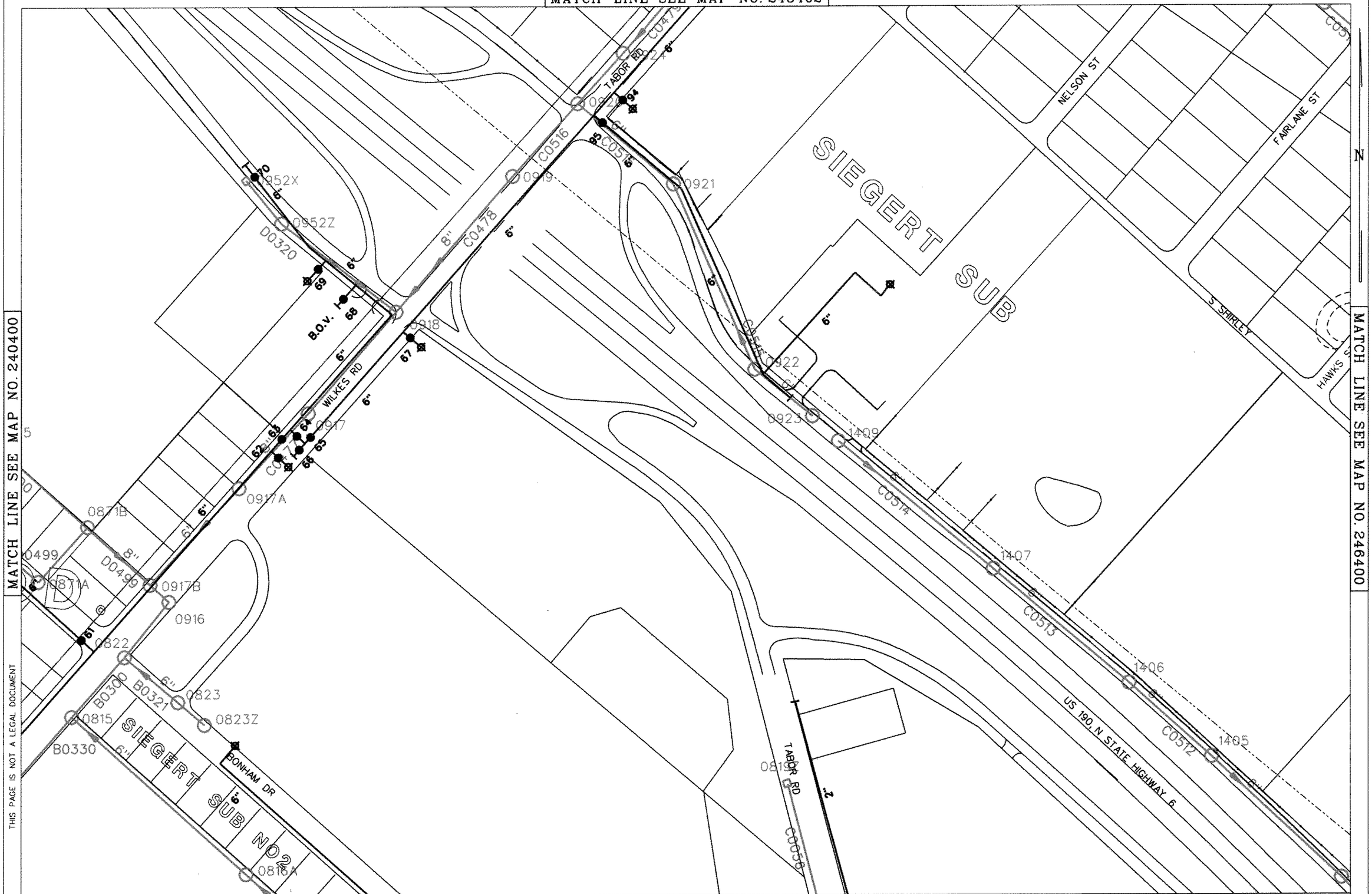

ENGINEERING SERVICES

100 0 100

MATCH LINE SEE MAP NO. 243398

CITY of BRYAN WATER & SEWER MAP NO. 243400

MATCH LINE SEE MAP NO. 243404

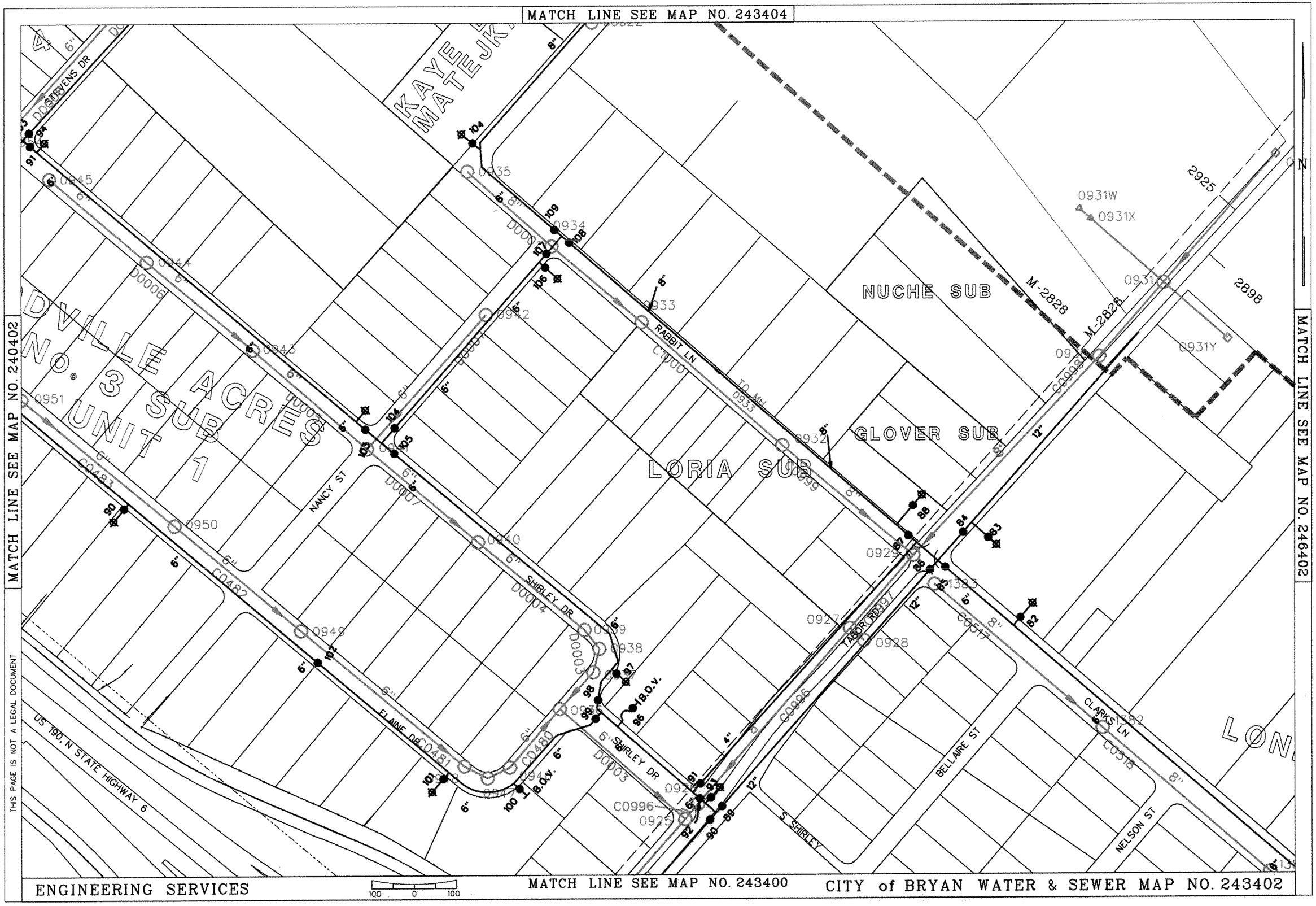

MATCH LINE SEE MAP NO. 243406

MATCH LINE SEE MAP NO. 240404

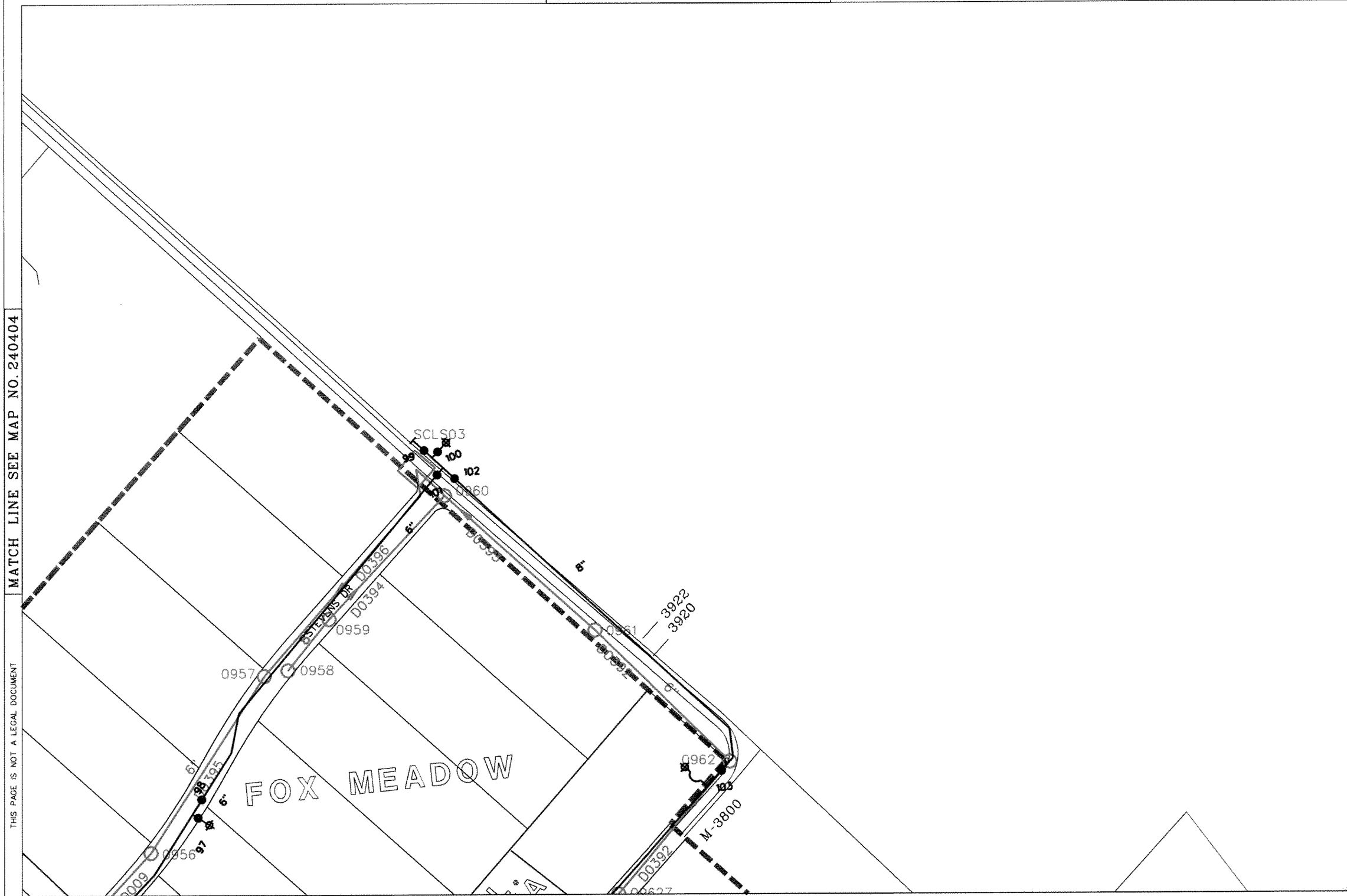

MATCH LINE SEE MAP NO. 246404

THIS PAGE IS NOT A LEGAL DOCUMENT

ENGINEERING SERVICES

100 0 100

MATCH LINE SEE MAP NO. 243402

CITY of BRYAN WATER & SEWER MAP NO. 243404

MATCH LINE SEE MAP NO. 246372

N

MATCH LINE SEE MAP NO. 243370

MATCH LINE SEE MAP NO. 249370

THIS PAGE IS NOT A LEGAL DOCUMENT

EXAS A & M

ENGINEERING SERVICES

100 0 100

MATCH LINE SEE MAP NO. 246368

CITY of BRYAN WATER & SEWER MAP NO. 246370

MATCH LINE SEE MAP NO. 246374

MAP DATE: Oct. 30, 2001

MATCH LINE SEE MAP NO. 243372

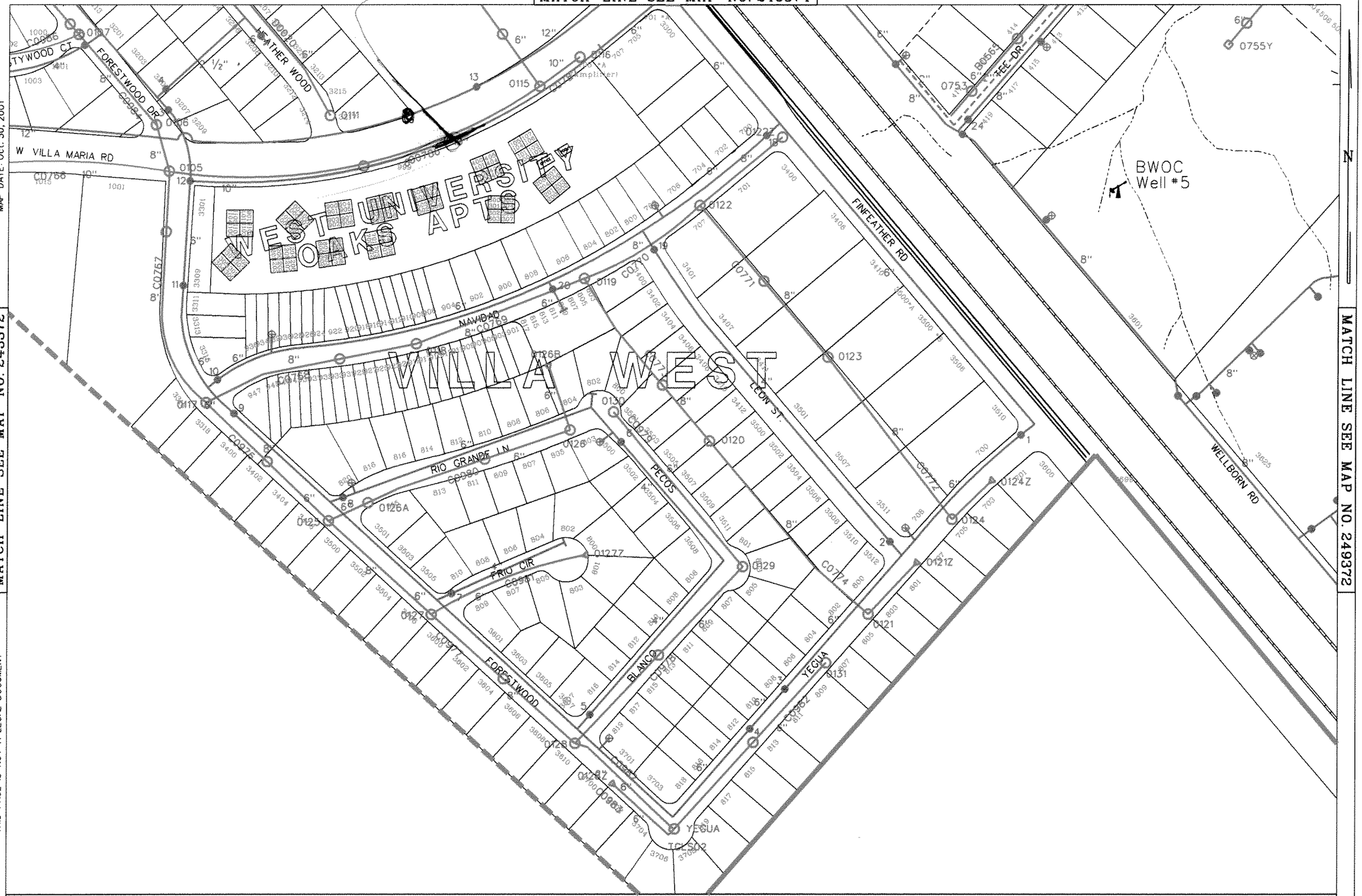

MATCH LINE SEE MAP NO. 249372

THIS PAGE IS NOT A LEGAL DOCUMENT

ENGINEERING SERVICES

100 0 100

MATCH LINE SEE MAP NO. 246370

CITY of BRYAN WATER & SEWER MAP NO. 246372

MATCH LINE SEE MAP NO. 246376

MAP DATE: Oct. 30, 2001

MATCH LINE SEE MAP NO. 243374

MATCH LINE SEE MAP NO. 249374

THIS PAGE IS NOT A LEGAL DOCUMENT

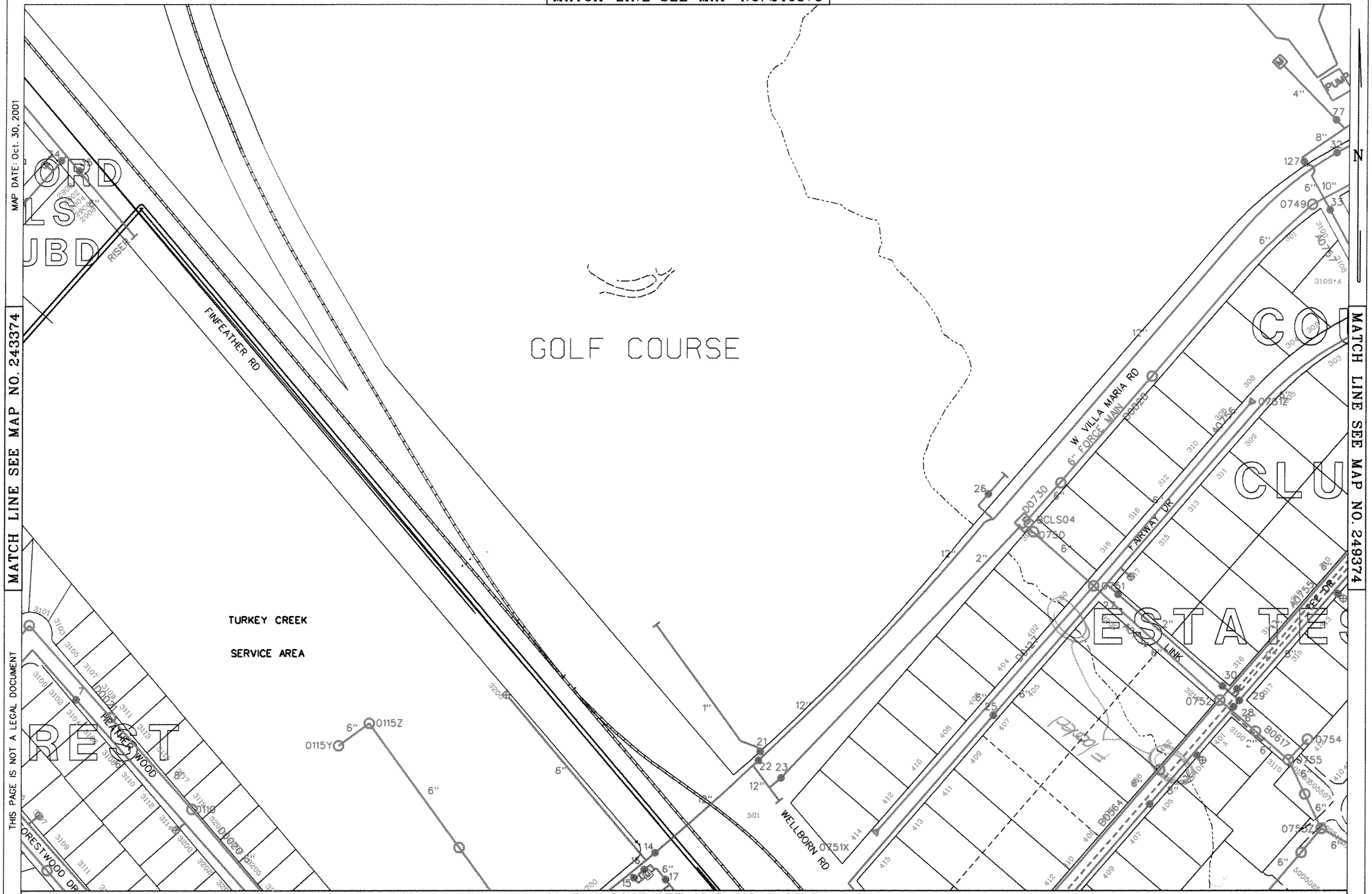

ENGINEERING SERVICES

100 0 100

MATCH LINE SEE MAP NO. 246372

CITY of BRYAN WATER & SEWER MAP NO. 246374

MATCH LINE SEE MAP NO. 246378

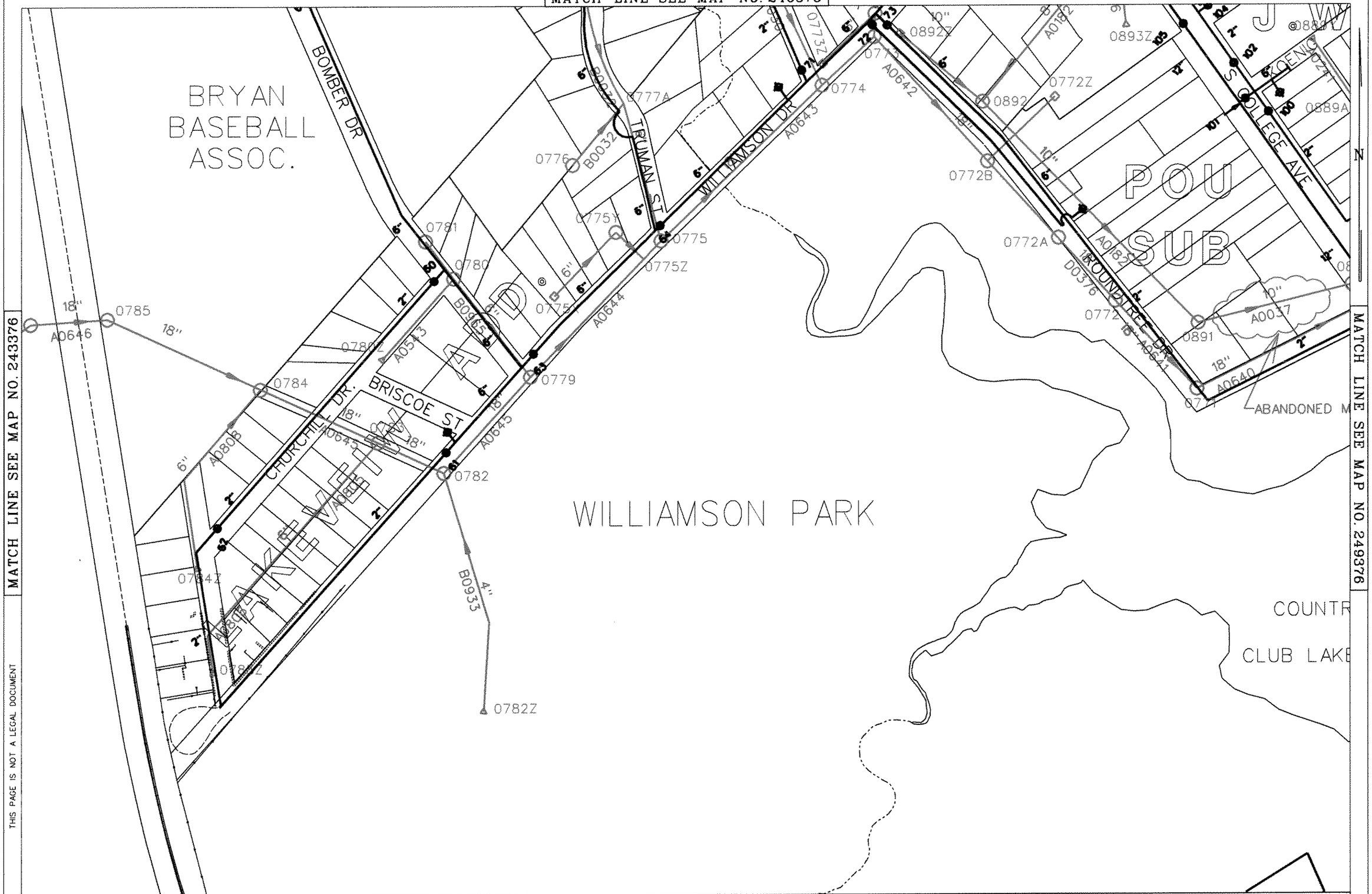

MATCH LINE SEE MAP NO. 243376

MATCH LINE SEE MAP NO. 249376

THIS PAGE IS NOT A LEGAL DOCUMENT

ENGINEERING SERVICES

100 0 100

MATCH LINE SEE MAP NO. 246374

CITY of BRYAN WATER & SEWER MAP NO. 246376

MATCH LINE SEE MAP NO. 246380

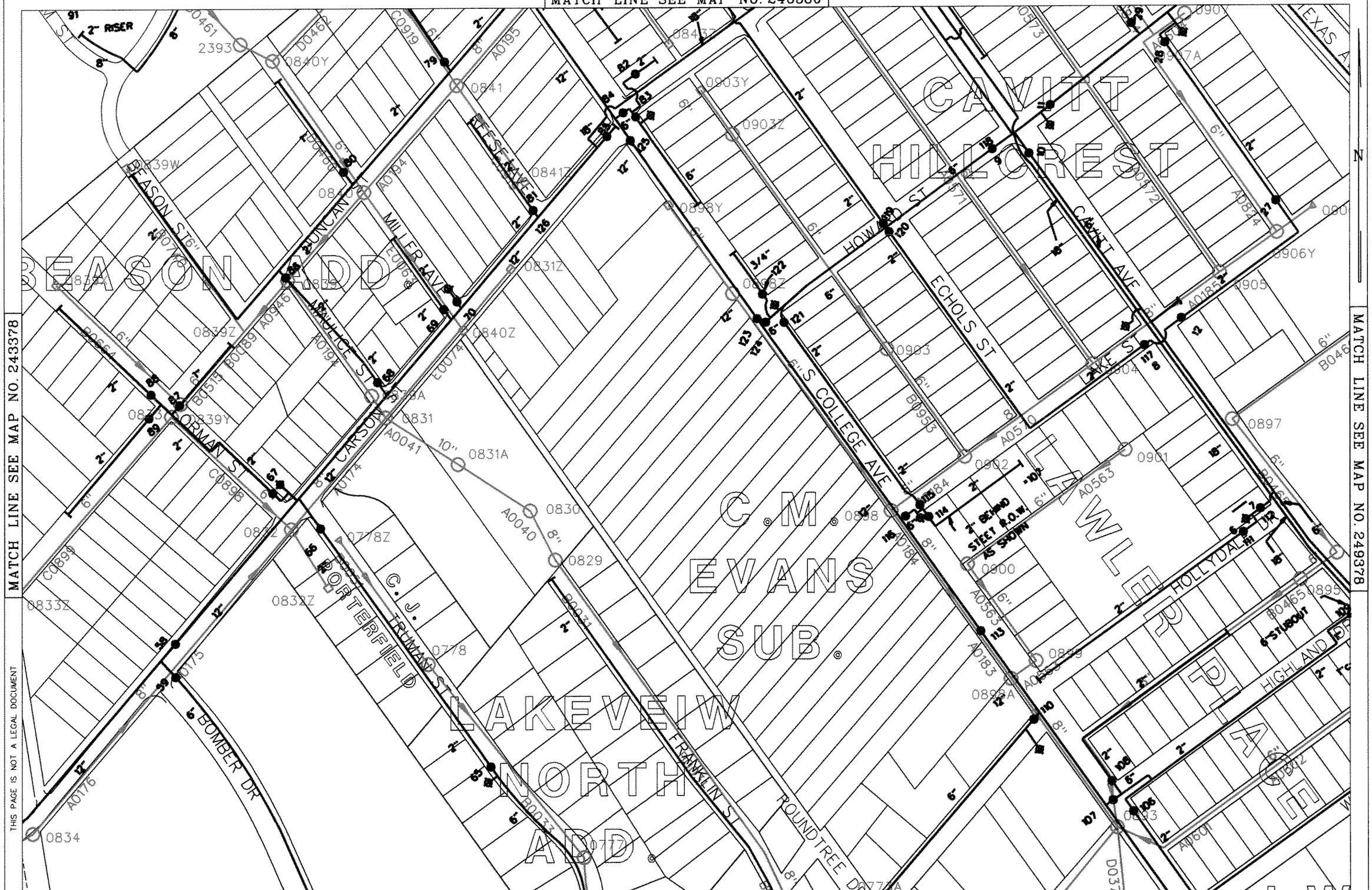

MATCH LINE SEE MAP NO. 243378

MATCH LINE SEE MAP NO. 249378

THIS PAGE IS NOT A LEGAL DOCUMENT

ENGINEERING SERVICES

100 0 100

MATCH LINE SEE MAP NO. 246376

CITY of BRYAN WATER & SEWER MAP NO. 246378

MATCH LINE SEE MAP NO. 246382

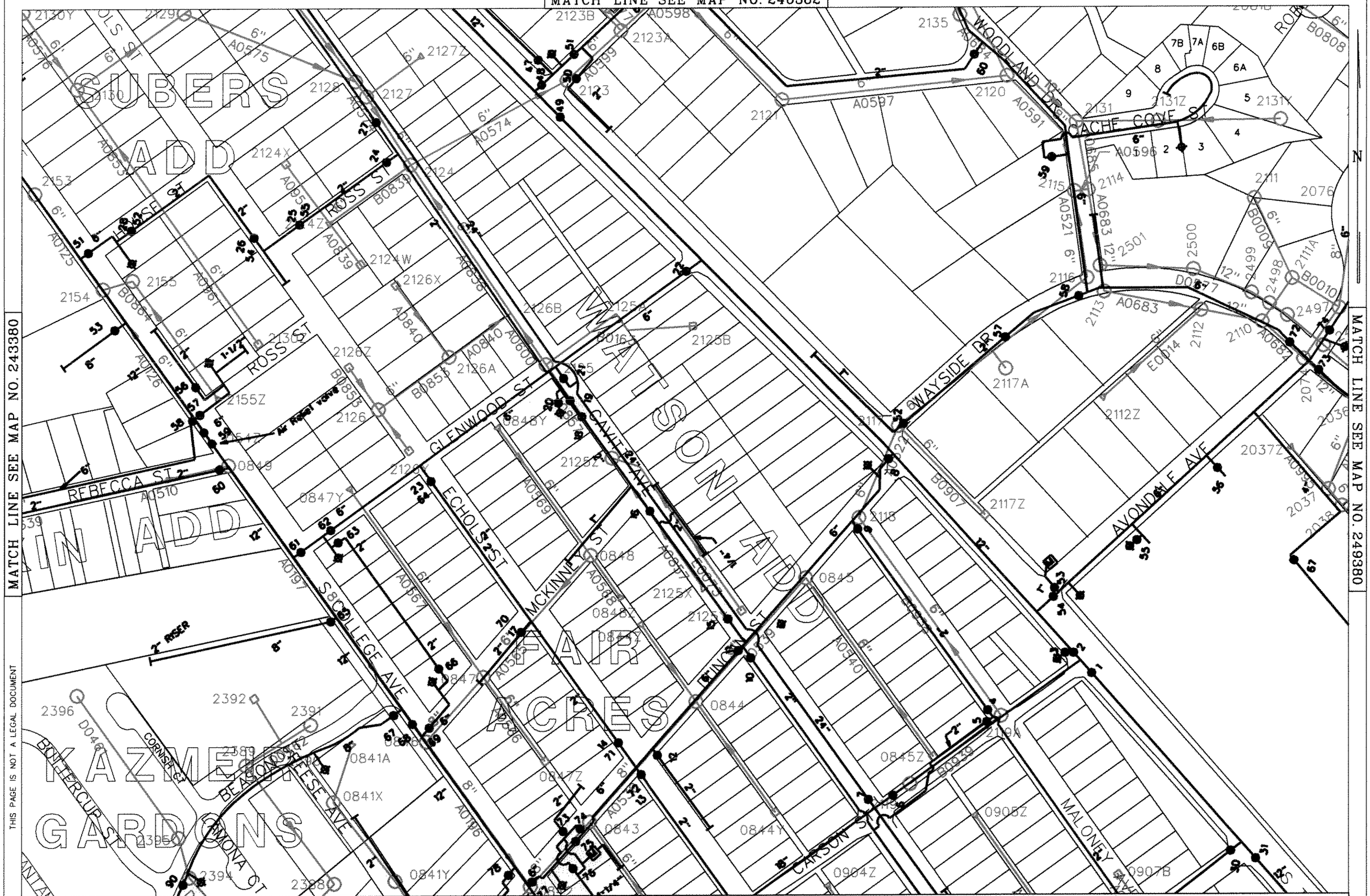

MATCH LINE SEE MAP NO. 243380

MATCH LINE SEE MAP NO. 249380

THIS PAGE IS NOT A LEGAL DOCUMENT

ENGINEERING SERVICES

100 0 100

MATCH LINE SEE MAP NO. 246378

CITY of BRYAN WATER & SEWER MAP NO. 246380

MATCH LINE SEE MAP NO. 246384

MAP DATE: Jul. 12, 2000

MATCH LINE SEE MAP NO. 243382

MATCH LINE SEE MAP NO. 249382

THIS PAGE IS NOT A LEGAL DOCUMENT

ENGINEERING SERVICES

100 0 100

MATCH LINE SEE MAP NO. 246380

CITY of BRYAN WATER & SEWER MAP NO. 246382

MATCH LINE SEE MAP NO. 246386

MAP DATE: Mar. 27, 2001

MATCH LINE SEE MAP NO. 243384

MATCH LINE SEE MAP NO. 249384

THIS PAGE IS NOT A LEGAL DOCUMENT

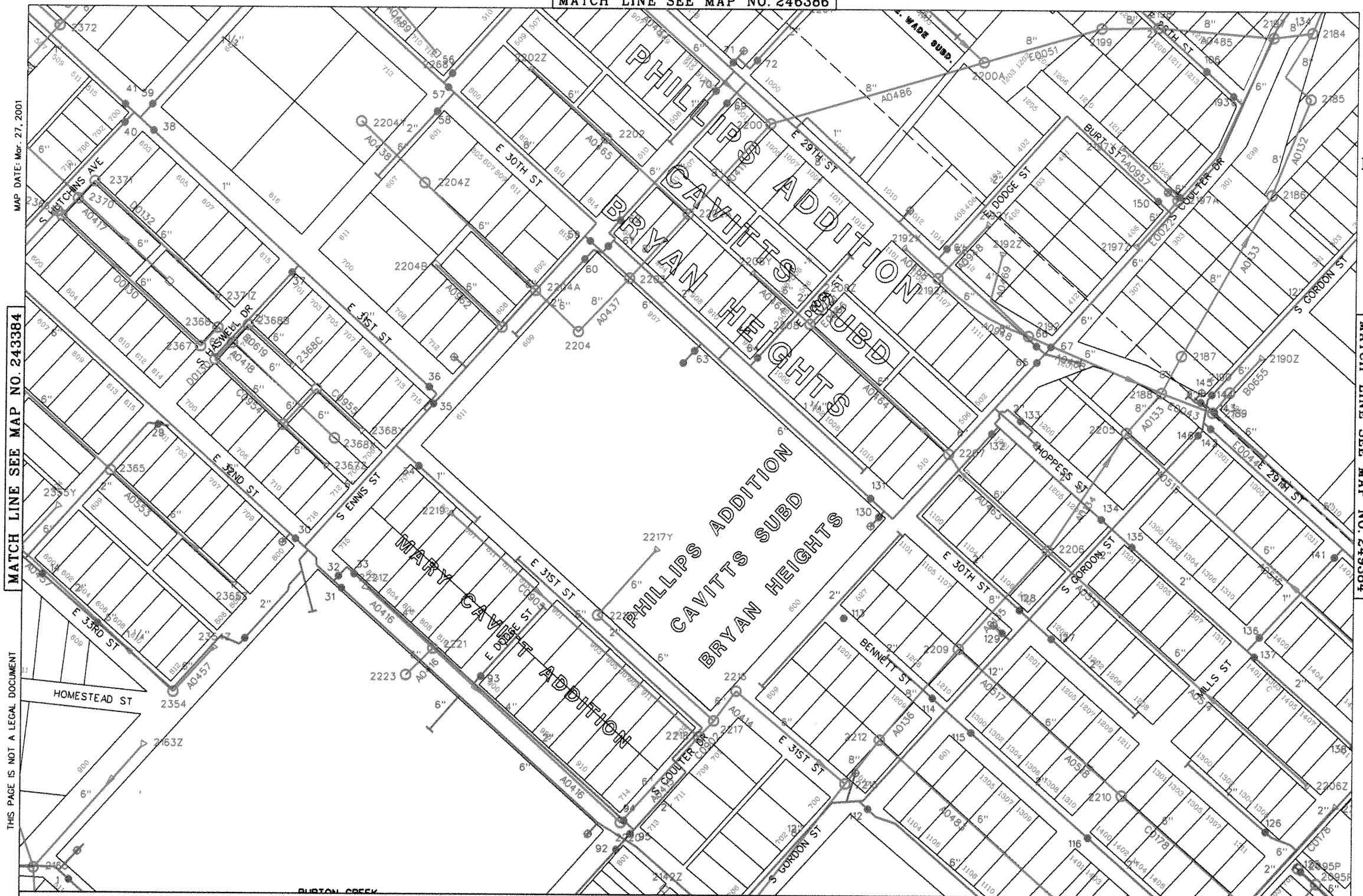

ENGINEERING SERVICES

100 0 100

MATCH LINE SEE MAP NO. 246382

CITY of BRYAN WATER & SEWER MAP NO. 246384

MATCH LINE SEE MAP NO. 246388

MATCH LINE SEE MAP NO. 243386

MATCH LINE SEE MAP NO. 249386

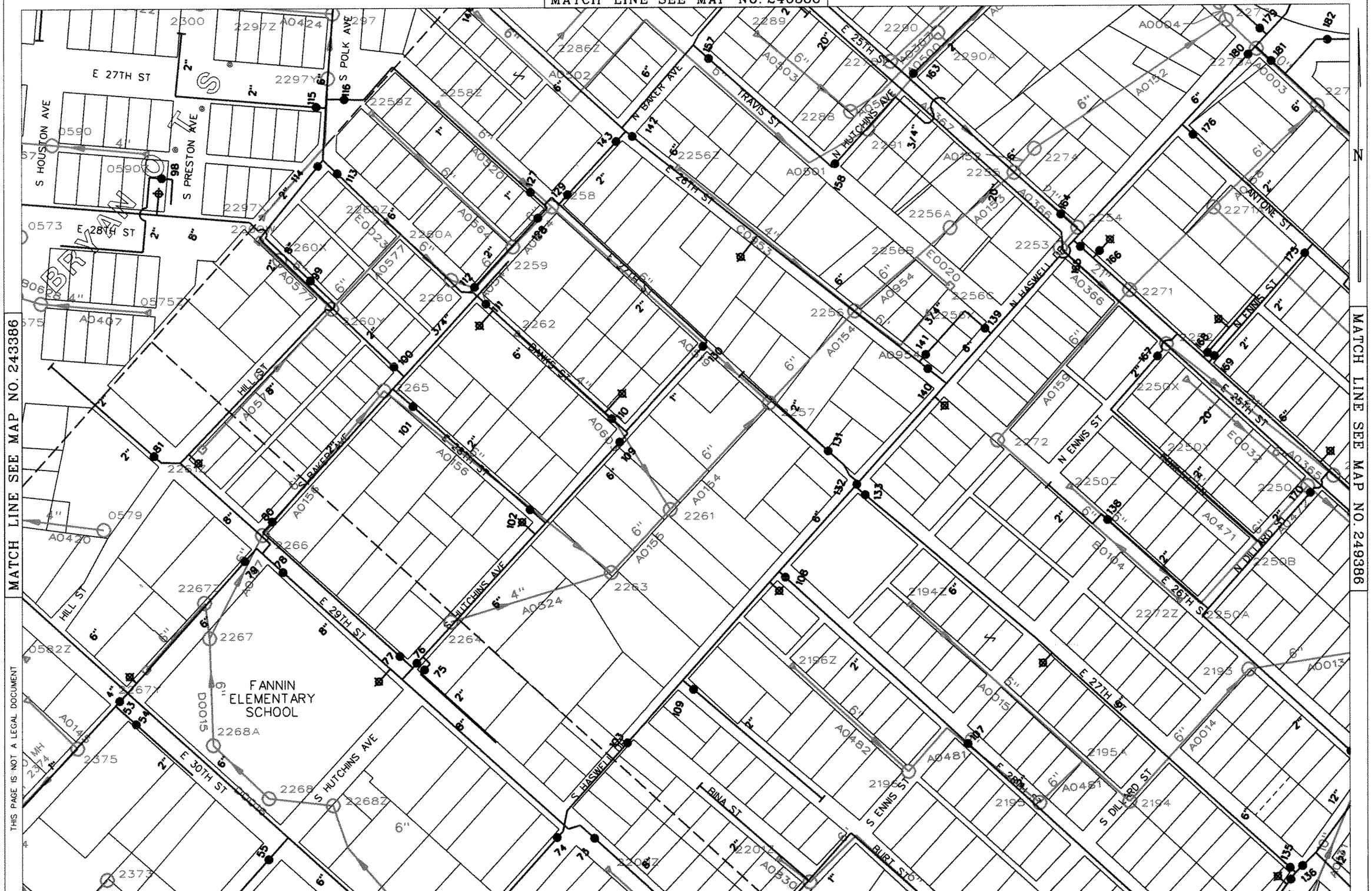

ENGINEERING SERVICES

100 0 100

MATCH LINE SEE MAP NO. 246384

CITY of BRYAN WATER & SEWER MAP NO. 246386

MATCH LINE SEE MAP NO. 246390

MATCH LINE SEE MAP NO. 243388

MATCH LINE SEE MAP NO. 249388

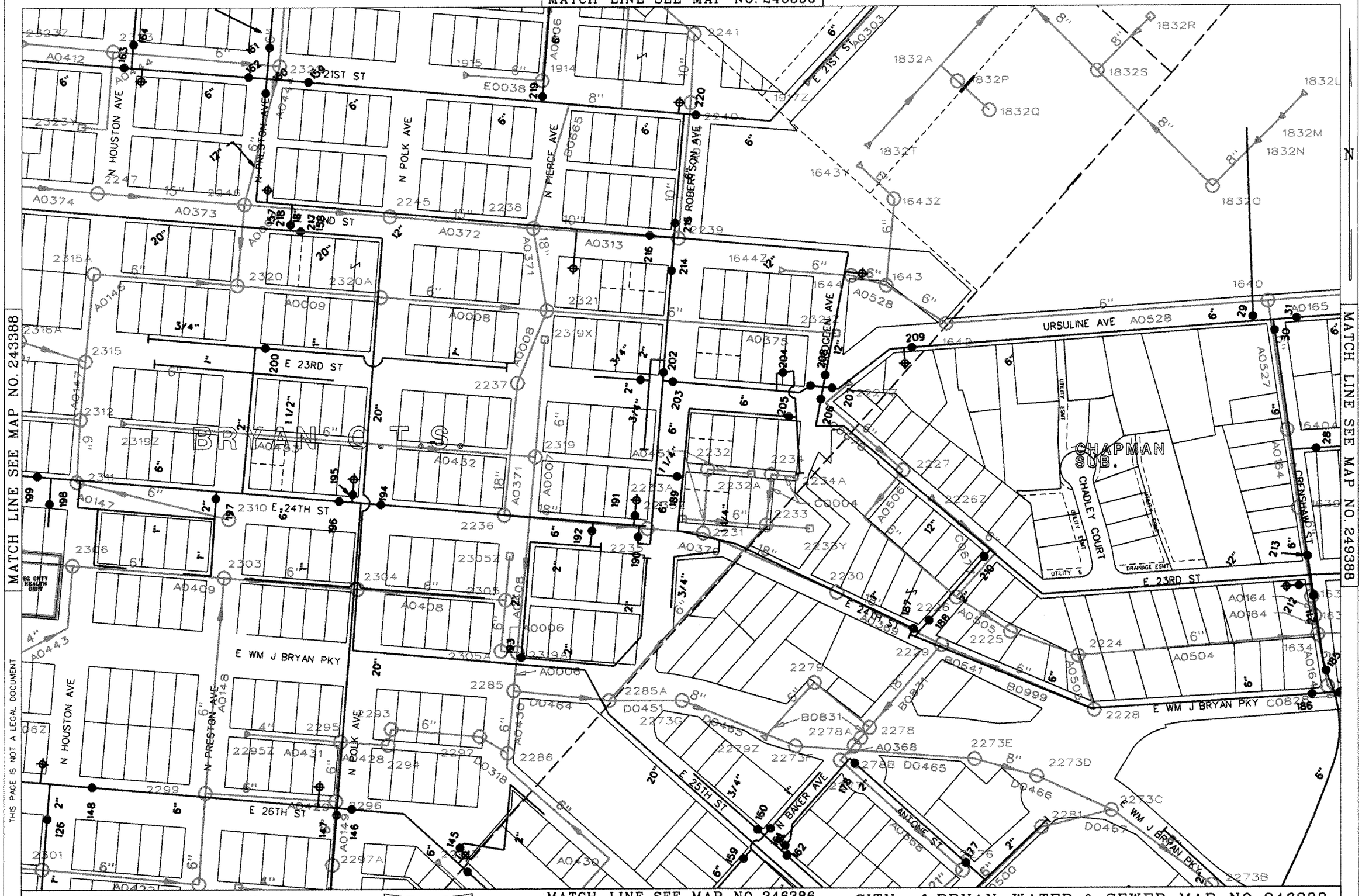

THIS PAGE IS NOT A LEGAL DOCUMENT

ENGINEERING SERVICES

100 0 100

MATCH LINE SEE MAP NO. 246386

CITY of BRYAN WATER & SEWER MAP NO. 246388

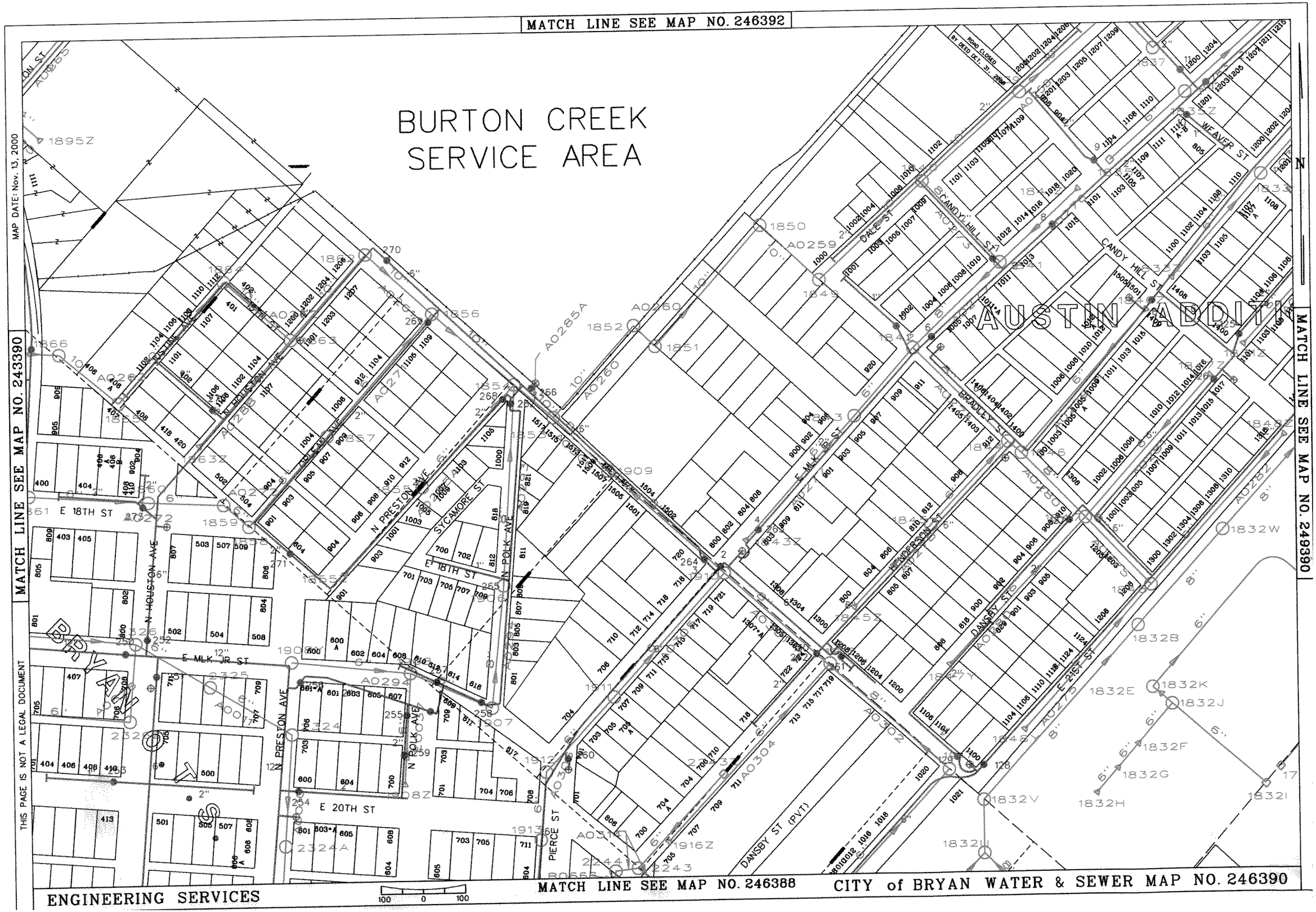
MATCH LINE SEE MAP NO. 246392
BURTON CREEK
SERVICE AREA
MAP DATE: Nov. 13, 2000
MATCH LINE SEE MAP NO. 243390
MATCH LINE SEE MAP NO. 249390
THIS PAGE IS NOT A LEGAL DOCUMENT
AUSTIN ADDITI
E 18TH ST
E MLK JR ST
E 20TH ST
N HOUSTON AVE
N PRESTON AVE
SYCAMORE ST
N POLK AVE
PIERCE ST
DANSBY ST (PVT)
DANSBY ST
CANDY HILL ST
DALE ST
WEAVER ST
BRADLEY ST
HENDERSON ST
E 21ST ST
ROAD CLOSED BY DEED OCT. 31, 2000
N
100 0 100
MATCH LINE SEE MAP NO. 246388
CITY of BRYAN WATER & SEWER MAP NO. 246390
ENGINEERING SERVICES

MATCH LINE SEE MAP NO. 246394

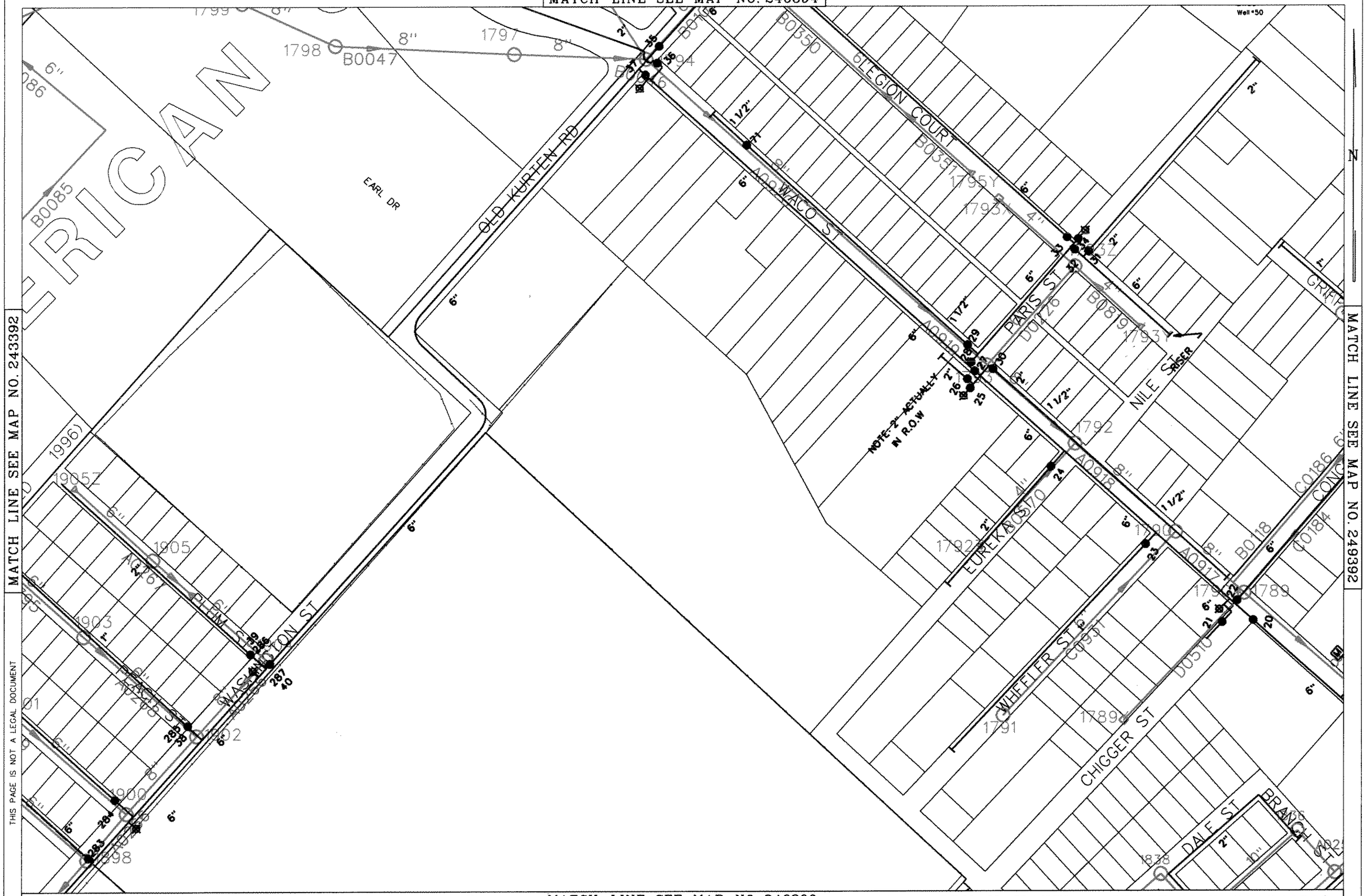

MATCH LINE SEE MAP NO. 243392

MATCH LINE SEE MAP NO. 249392

THIS PAGE IS NOT A LEGAL DOCUMENT

ENGINEERING SERVICES

100 0 100

MATCH LINE SEE MAP NO. 246390

CITY of BRYAN WATER & SEWER MAP NO. 246392

MATCH LINE SEE MAP NO. 246396

MAP DATE: Mar. 05, 2001

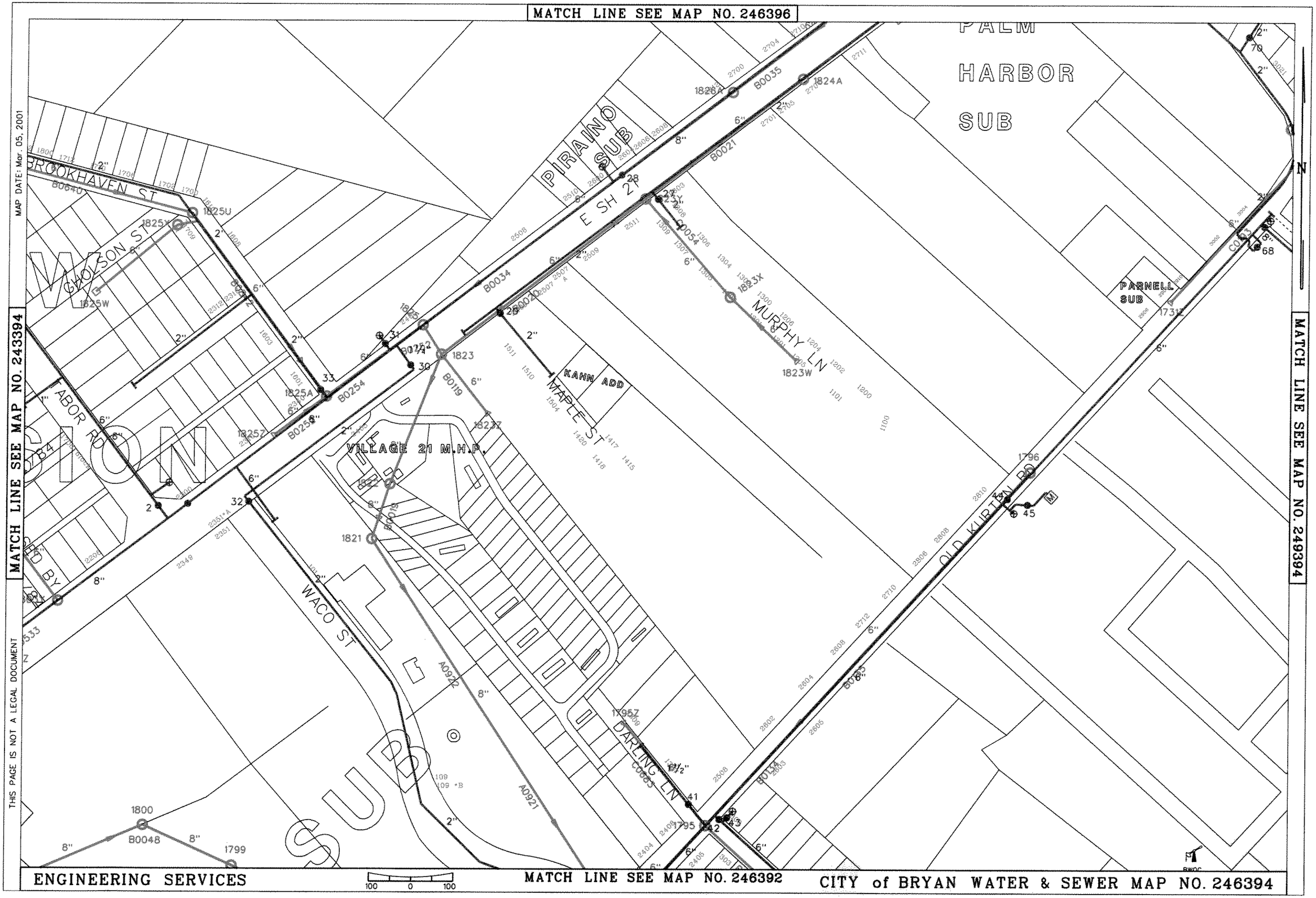

MATCH LINE SEE MAP NO. 243394

MATCH LINE SEE MAP NO. 249394

THIS PAGE IS NOT A LEGAL DOCUMENT

ENGINEERING SERVICES

100 0 100

MATCH LINE SEE MAP NO. 246392

CITY of BRYAN WATER & SEWER MAP NO. 246394

MATCH LINE SEE MAP NO. 246398

MAP DATE: May. 31, 2000

MATCH LINE SEE MAP NO. 243396

MATCH LINE SEE MAP NO. 249396

THIS PAGE IS NOT A LEGAL DOCUMENT

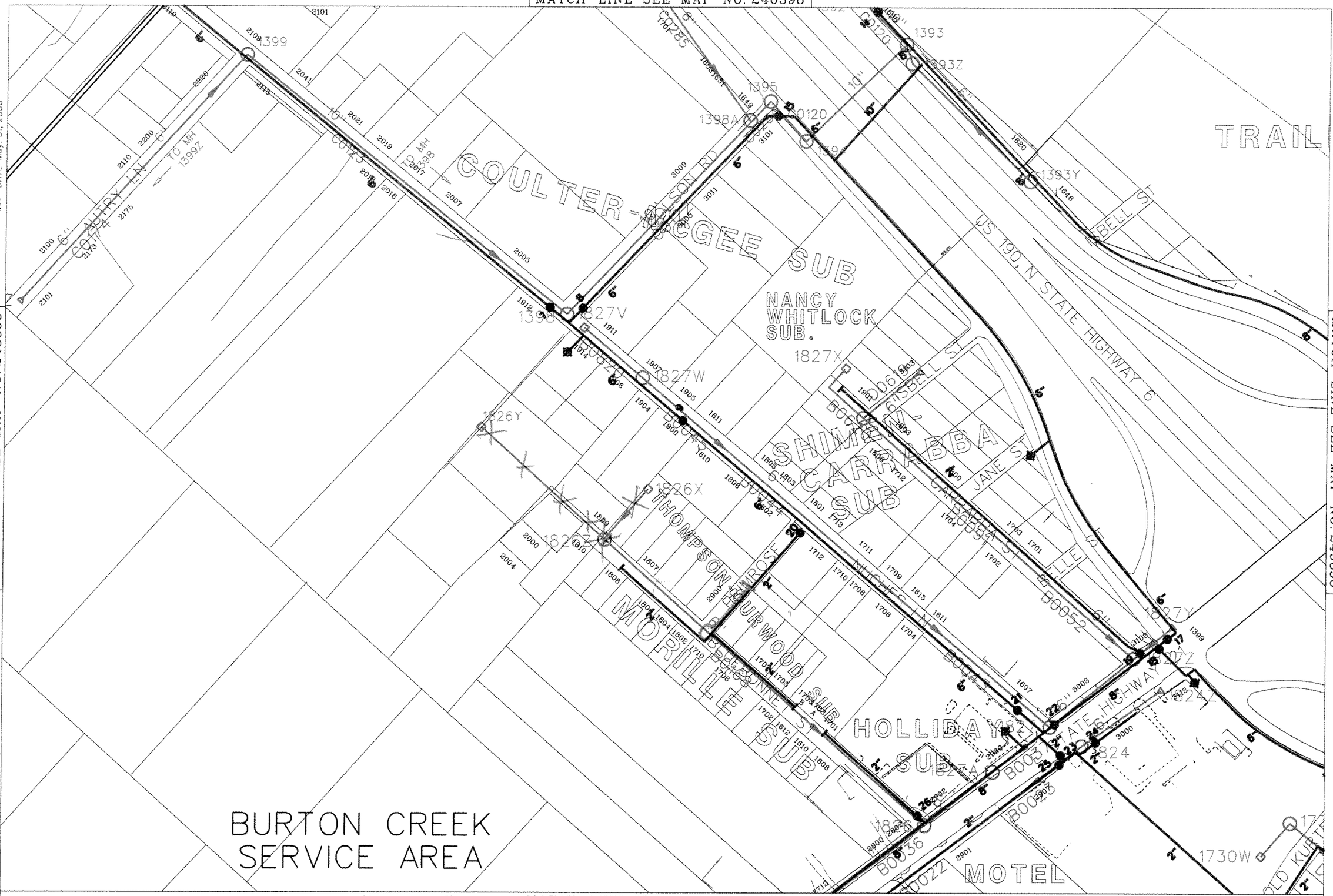

ENGINEERING SERVICES

100 0 100

MATCH LINE SEE MAP NO. 246394

CITY of BRYAN WATER & SEWER MAP NO. 246396

MATCH LINE SEE MAP NO. 246400

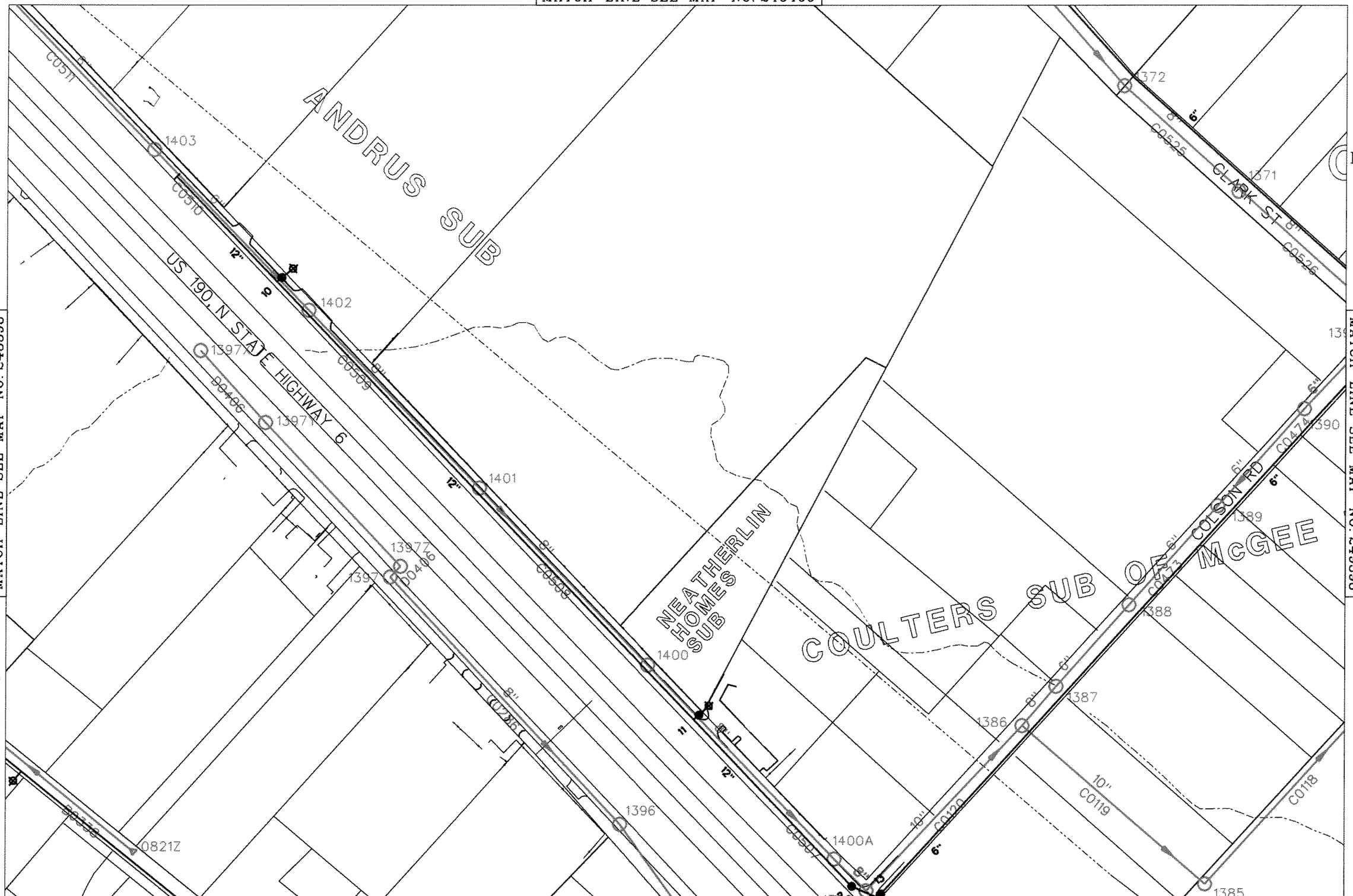

MATCH LINE SEE MAP NO. 243398

MATCH LINE SEE MAP NO. 249398

THIS PAGE IS NOT A LEGAL DOCUMENT

ENGINEERING SERVICES

100 0 100

MATCH LINE SEE MAP NO. 246396

CITY of BRYAN WATER & SEWER MAP NO. 246398

MATCH LINE SEE MAP NO. 246402

MAP DATE: Sep. 14, 2000

MATCH LINE SEE MAP NO 243400

MATCH LINE SEE MAP NO. 249400

THIS PAGE IS NOT A LEGAL DOCUMENT

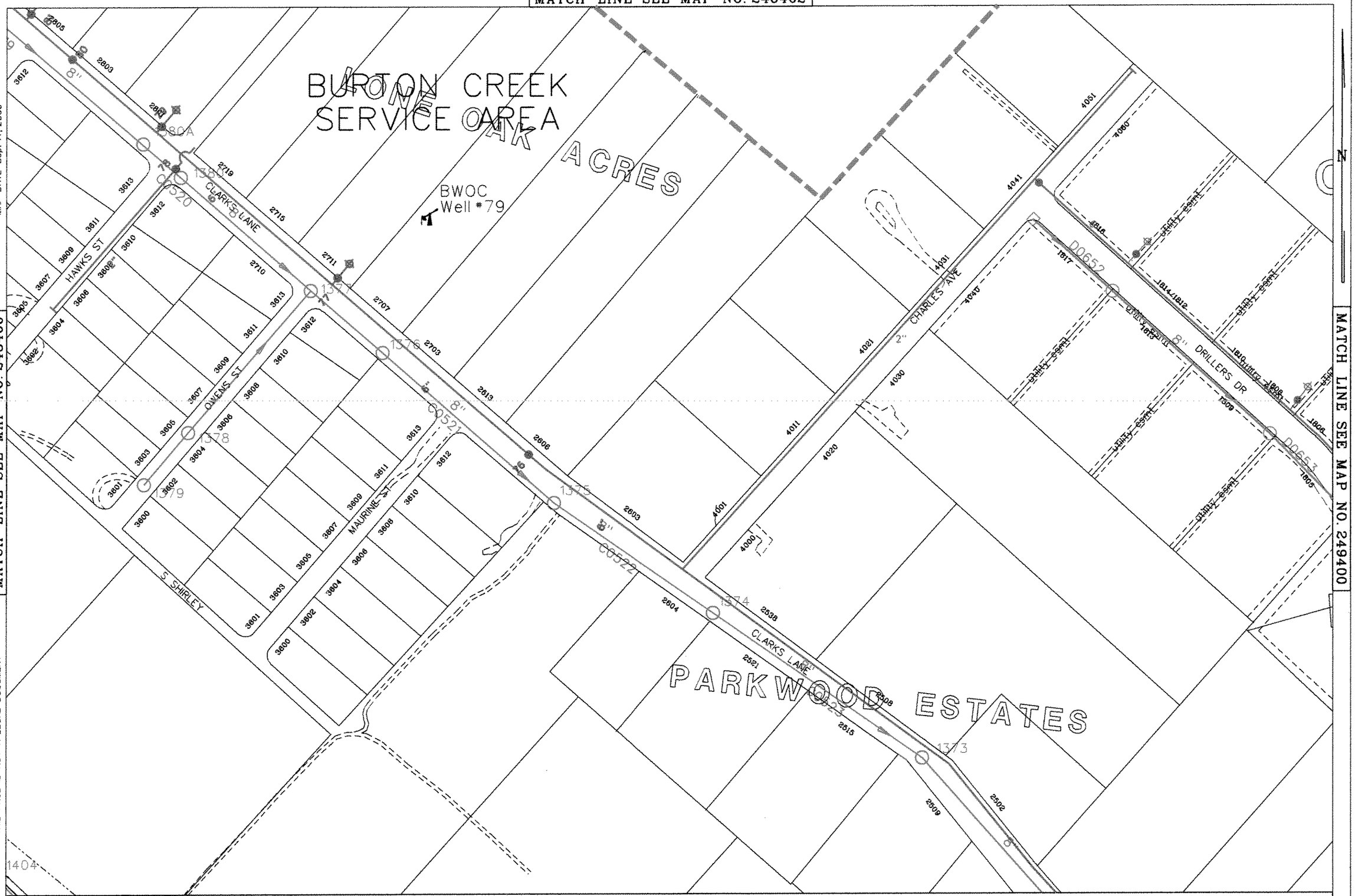

ENGINEERING SERVICES

100 0 100

MATCH LINE SEE MAP NO. 246398

CITY of BRYAN WATER & SEWER MAP NO. 246400

MATCH LINE SEE MAP NO. 246404

-1400
3038

931Z

BOATCALLIE RD

1135

1097

M-850

N

MATCH LINE SEE MAP NO. 243402

MATCH LINE SEE MAP NO. 249402

THIS PAGE IS NOT A LEGAL DOCUMENT

OAK ACRES

HAWKS ST

ENGINEERING SERVICES

100 0 100

MATCH LINE SEE MAP NO. 246400

CITY of BRYAN WATER & SEWER MAP NO. 246402

MATCH LINE SEE MAP NO. 249370

MATCH LINE SEE MAP NO. 246368

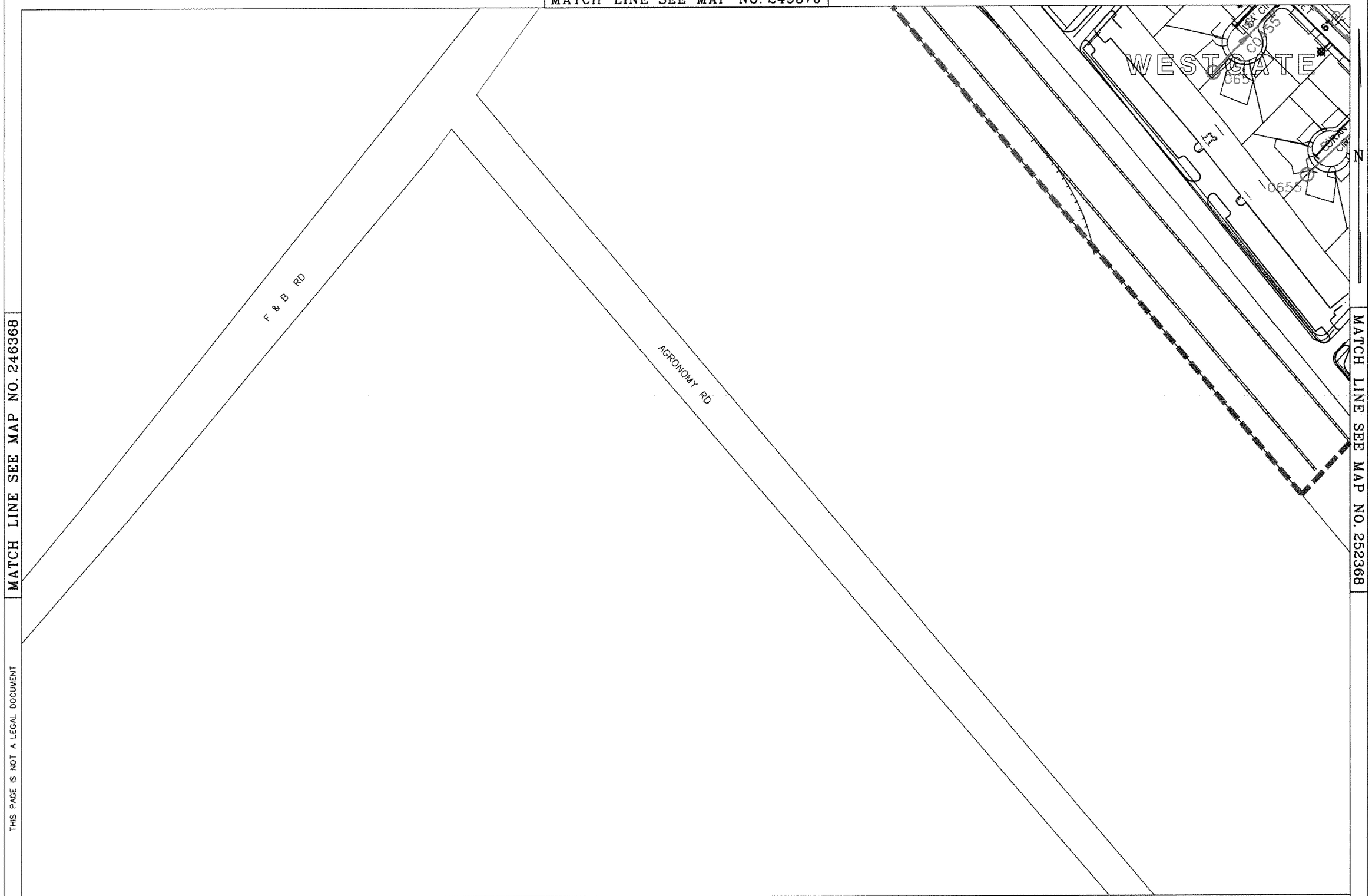

MATCH LINE SEE MAP NO. 252368

THIS PAGE IS NOT A LEGAL DOCUMENT

ENGINEERING SERVICES

100 0 100

MATCH LINE SEE MAP NO. 249366

CITY of BRYAN WATER & SEWER MAP NO. 249368

MATCH LINE SEE MAP NO. 249372

MATCH LINE SEE MAP NO. 246370

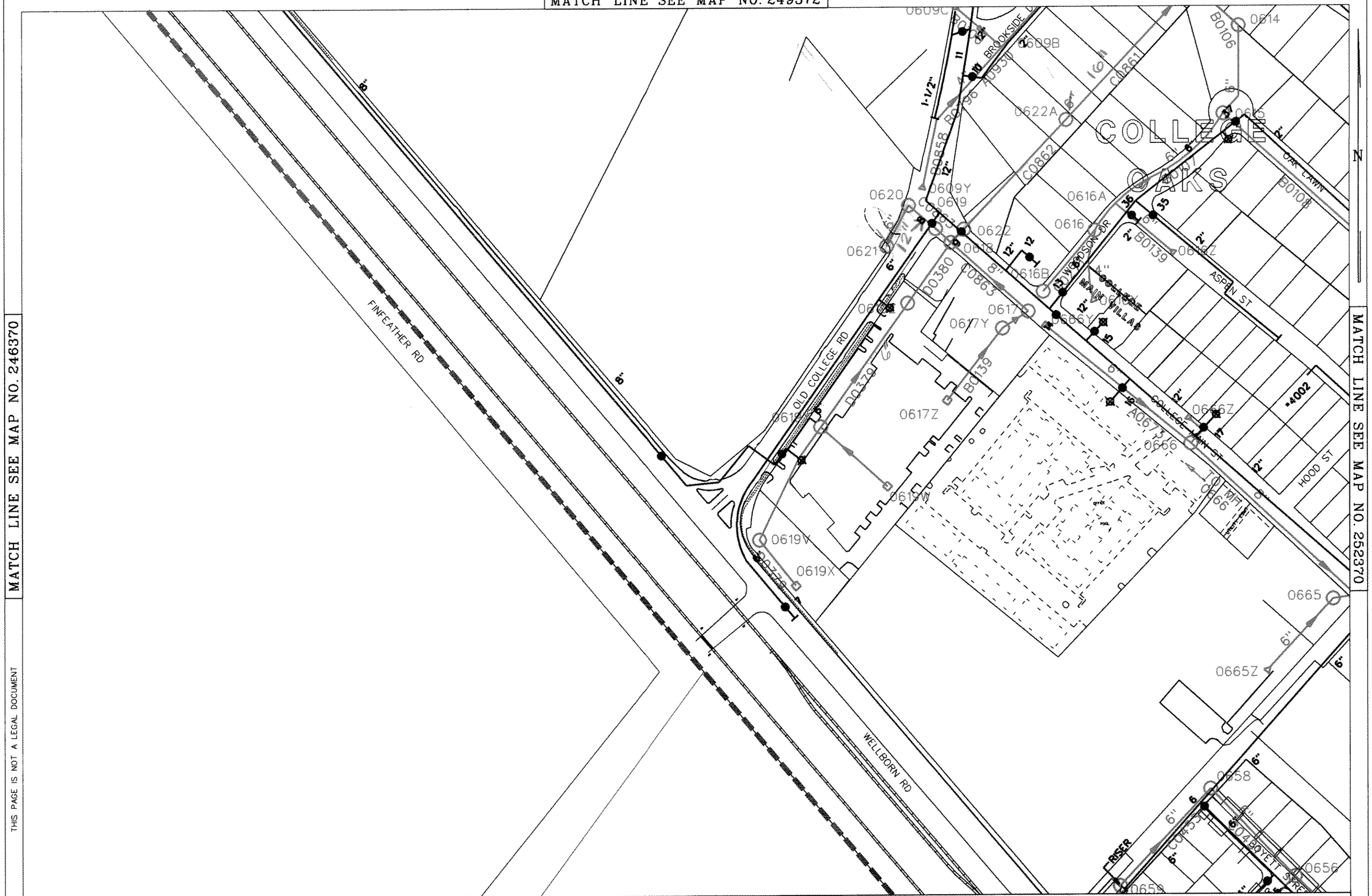

MATCH LINE SEE MAP NO. 252370

THIS PAGE IS NOT A LEGAL DOCUMENT

ENGINEERING SERVICES

100 0 100

MATCH LINE SEE MAP NO. 249368

CITY of BRYAN WATER & SEWER MAP NO. 249370

MATCH LINE SEE MAP NO. 249374

MAP DATE: Sep. 12, 2000

MATCH LINE SEE MAP NO. 246372

MATCH LINE SEE MAP NO. 252372

THIS PAGE IS NOT A LEGAL DOCUMENT

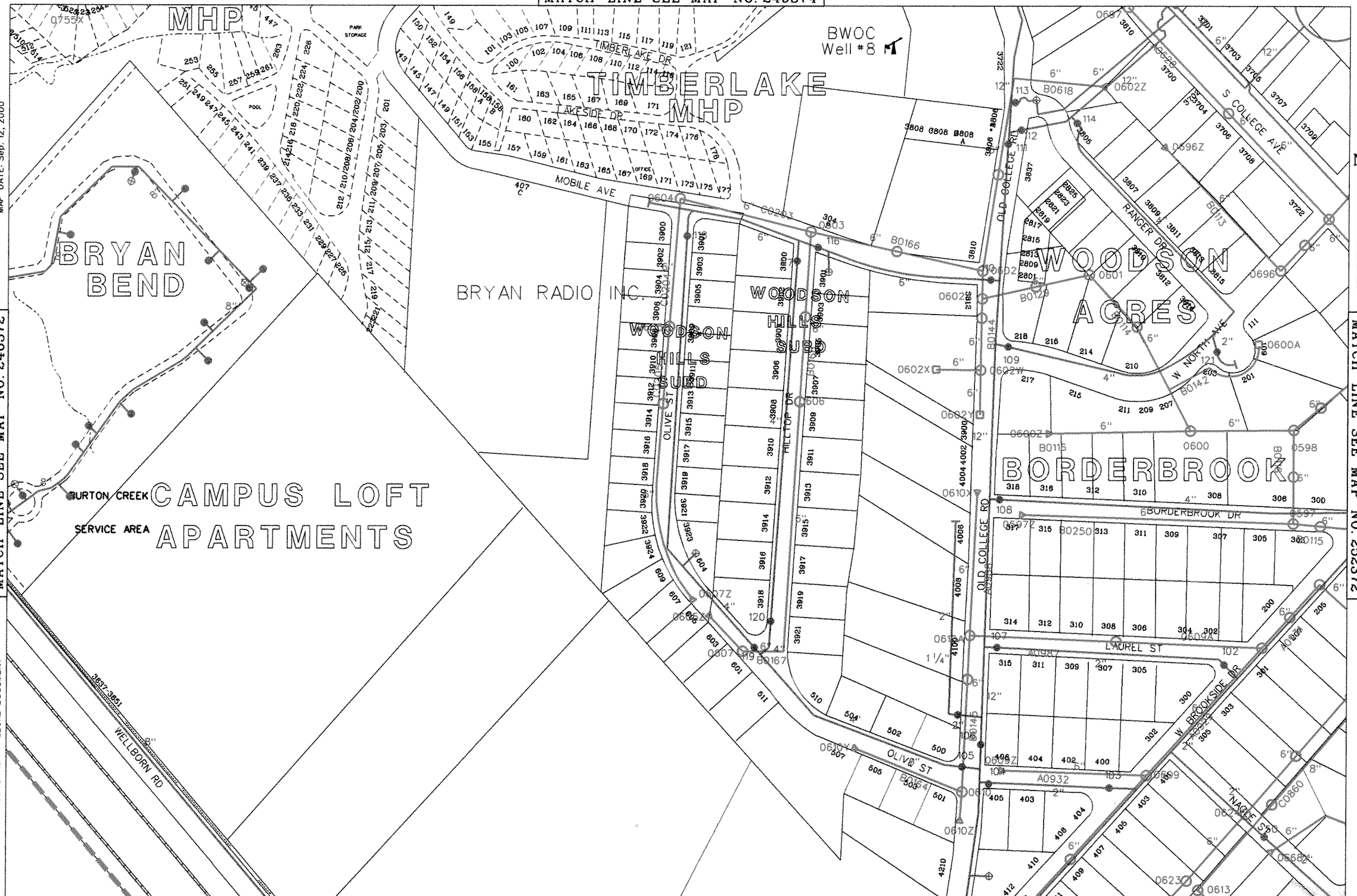

ENGINEERING SERVICES

100 0 100

MATCH LINE SEE MAP NO. 249370

CITY of BRYAN WATER & SEWER MAP NO. 249372

MATCH LINE SEE MAP NO. 249376

MAP DATE: Oct. 30, 2001

MATCH LINE SEE MAP NO. 246374

MATCH LINE SEE MAP NO. 252374

THIS PAGE IS NOT A LEGAL DOCUMENT

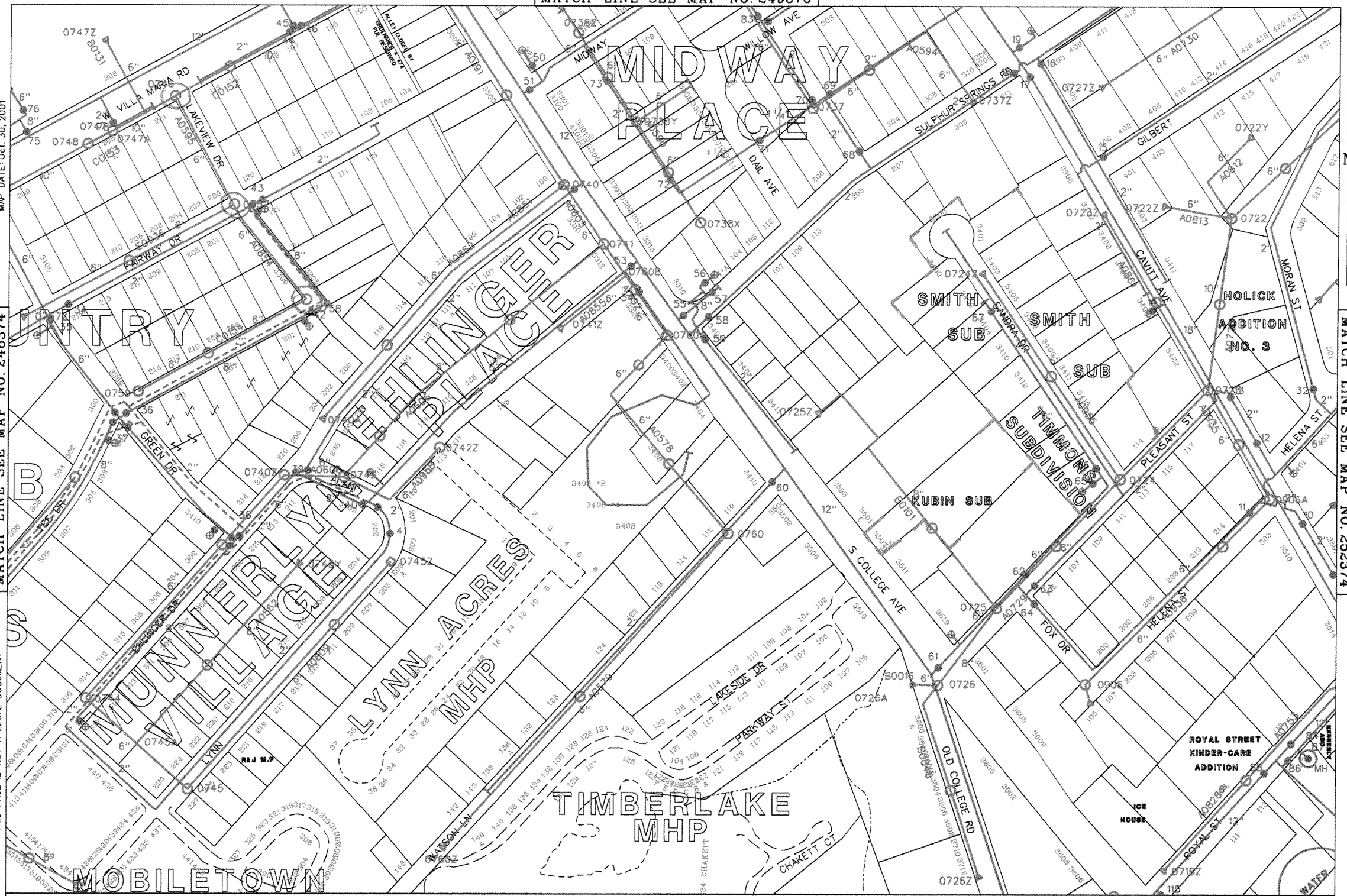

ENGINEERING SERVICES

100 0 100

MATCH LINE SEE MAP NO. 249372

CITY of BRYAN WATER & SEWER MAP NO. 249374

MATCH LINE SEE MAP NO. 249378

MAP DATE: Jan. 10, 2000

MATCH LINE SEE MAP NO. 246376

MATCH LINE SEE MAP NO. 252376

THIS PAGE IS NOT A LEGAL DOCUMENT

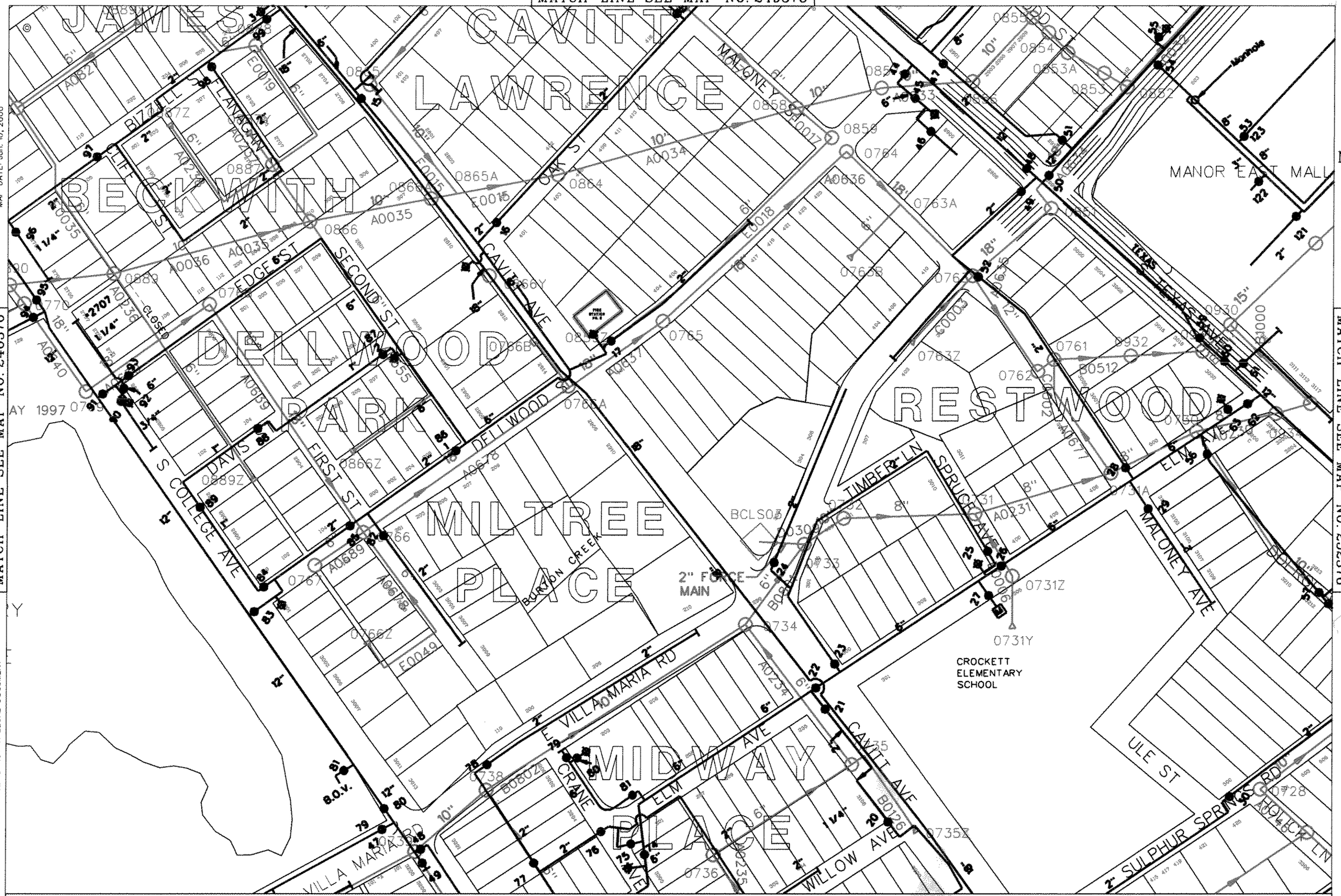

ENGINEERING SERVICES

100 0 100

MATCH LINE SEE MAP NO. 249374

CITY of BRYAN WATER & SEWER MAP NO. 249376

MATCH LINE SEE MAP NO. 249380

MATCH LINE SEE MAP NO. 246378

MATCH LINE SEE MAP NO. 252378

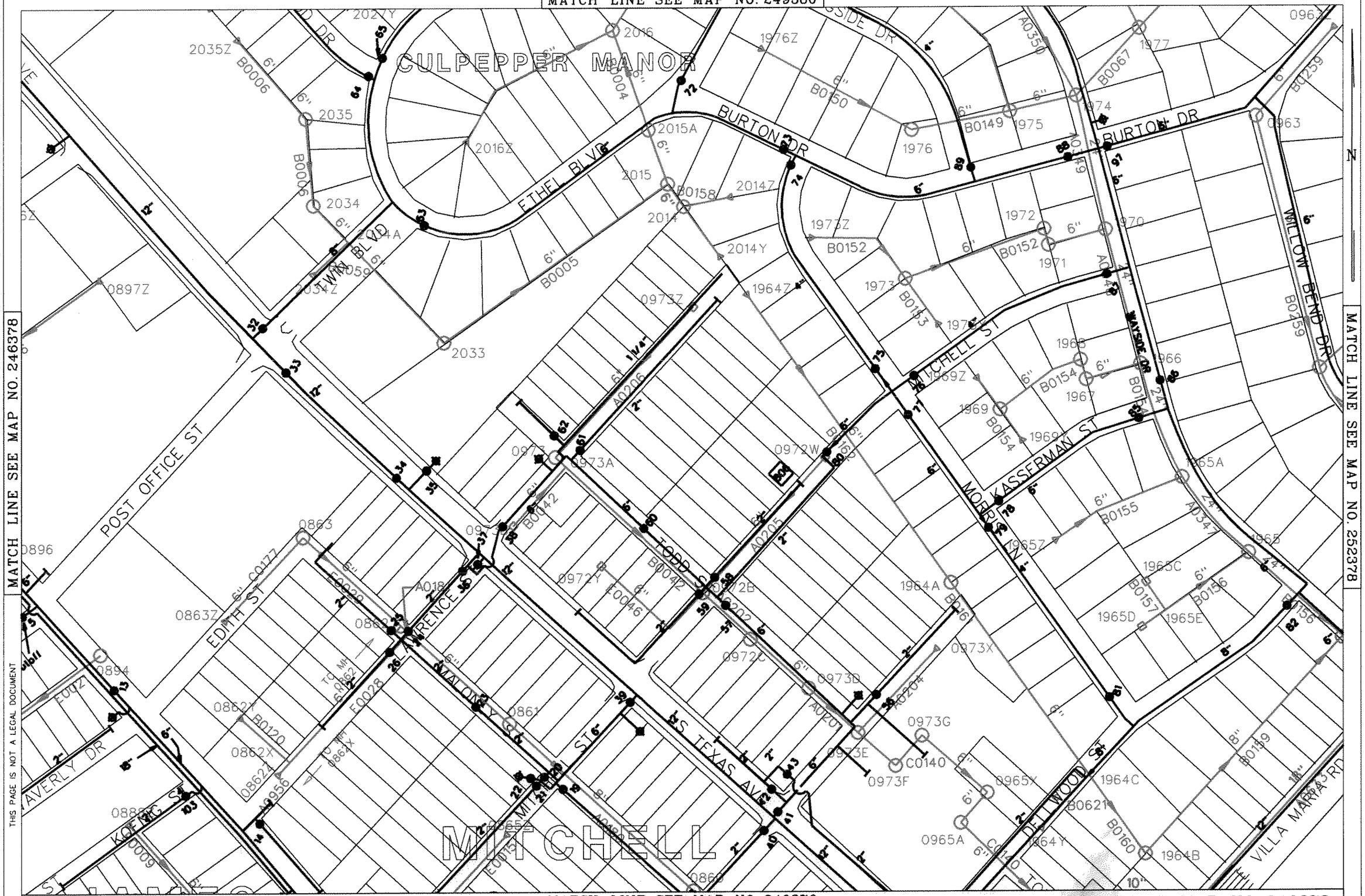

THIS PAGE IS NOT A LEGAL DOCUMENT

ENGINEERING SERVICES

100 0 100

MATCH LINE SEE MAP NO. 249376

CITY of BRYAN WATER & SEWER MAP NO. 249378

MATCH LINE SEE MAP NO. 249382

MATCH LINE SEE MAP NO. 246380

MATCH LINE SEE MAP NO. 252380

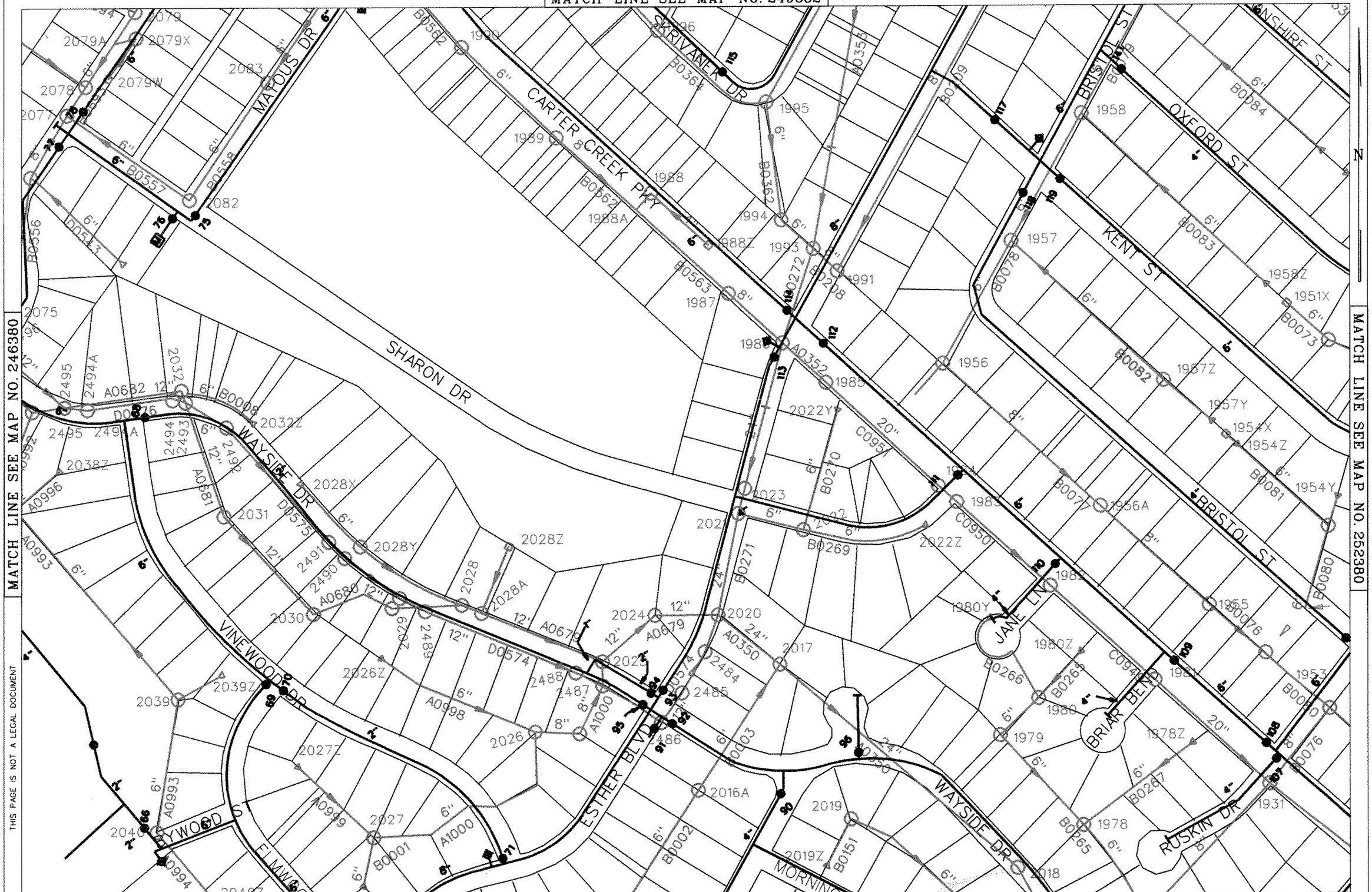

THIS PAGE IS NOT A LEGAL DOCUMENT

ENGINEERING SERVICES

100 0 100

MATCH LINE SEE MAP NO. 249378

CITY of BRYAN WATER & SEWER MAP NO. 249380

MATCH LINE SEE MAP NO. 249384

MAP DATE: Jul. 17, 2001

MATCH LINE SEE MAP NO. 246382

MATCH LINE SEE MAP NO. 252382

THIS PAGE IS NOT A LEGAL DOCUMENT

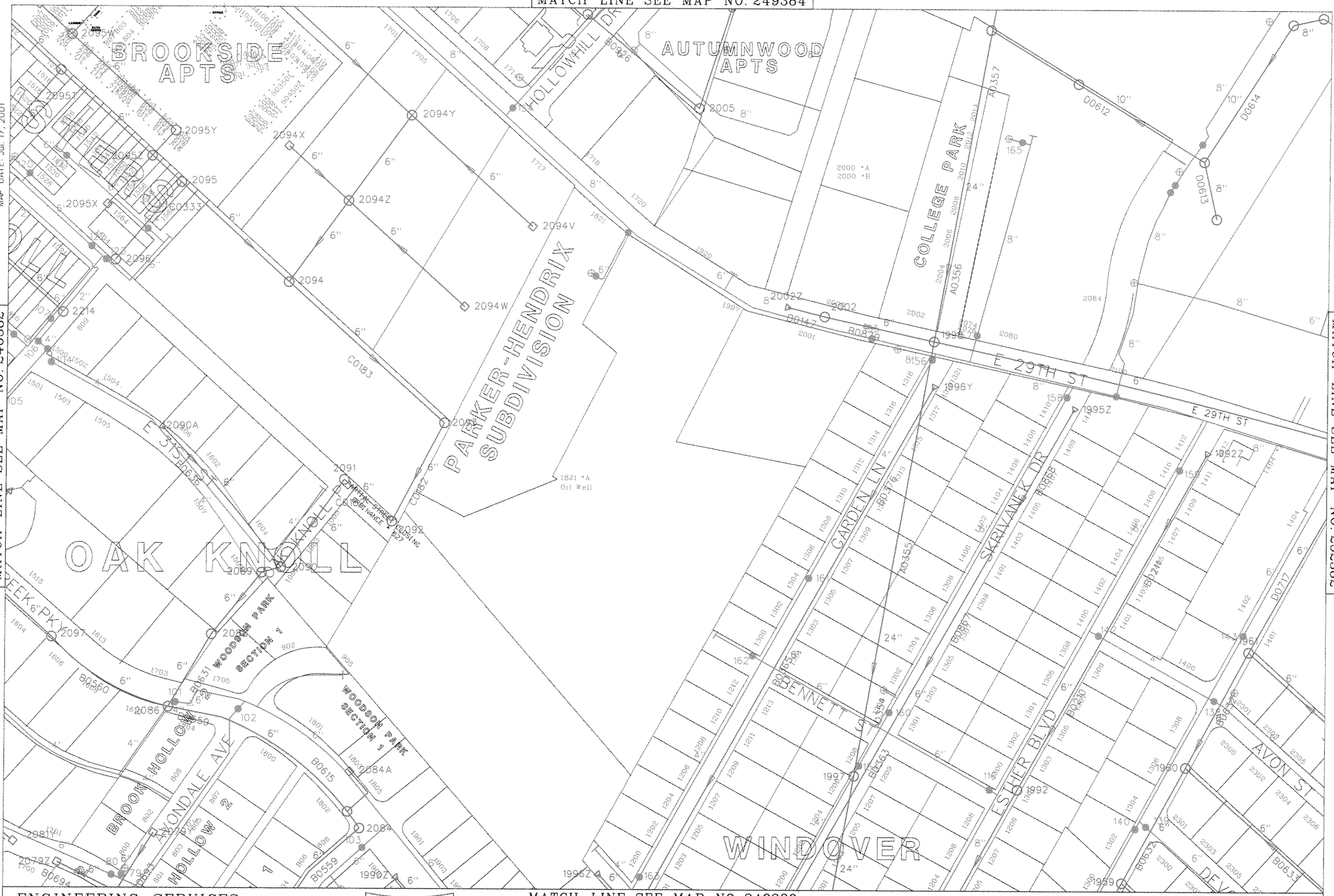

ENGINEERING SERVICES

100 0 100

MATCH LINE SEE MAP NO. 249380

CITY of BRYAN WATER & SEWER MAP NO. 249382

\\MAPS\FRAME.DGN 07/17/2001 04:30:18 PM CITY OF BRYAN

MATCH LINE SEE MAP NO. 249386

MAP DATE: Jan. 09, 2001

MATCH LINE SEE MAP NO. 246384

MATCH LINE SEE MAP NO. 252384

THIS PAGE IS NOT A LEGAL DOCUMENT

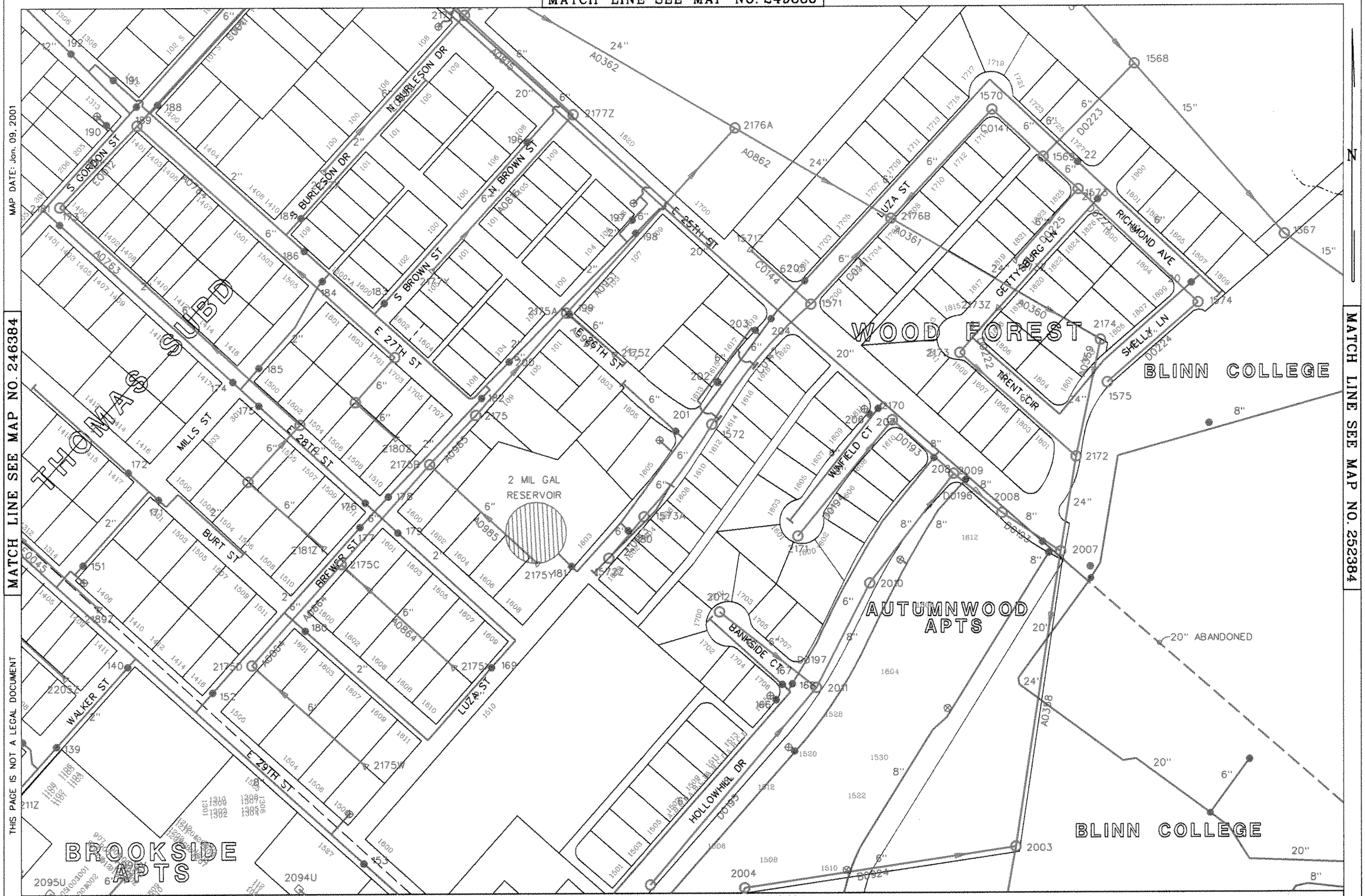

ENGINEERING SERVICES

100 0 100

MATCH LINE SEE MAP NO. 249382

CITY of BRYAN WATER & SEWER MAP NO. 249384

MATCH LINE SEE MAP NO. 249388

MAP DATE: Aug. 16, 2000

MATCH LINE SEE MAP NO. 246386

MATCH LINE SEE MAP NO. 252386

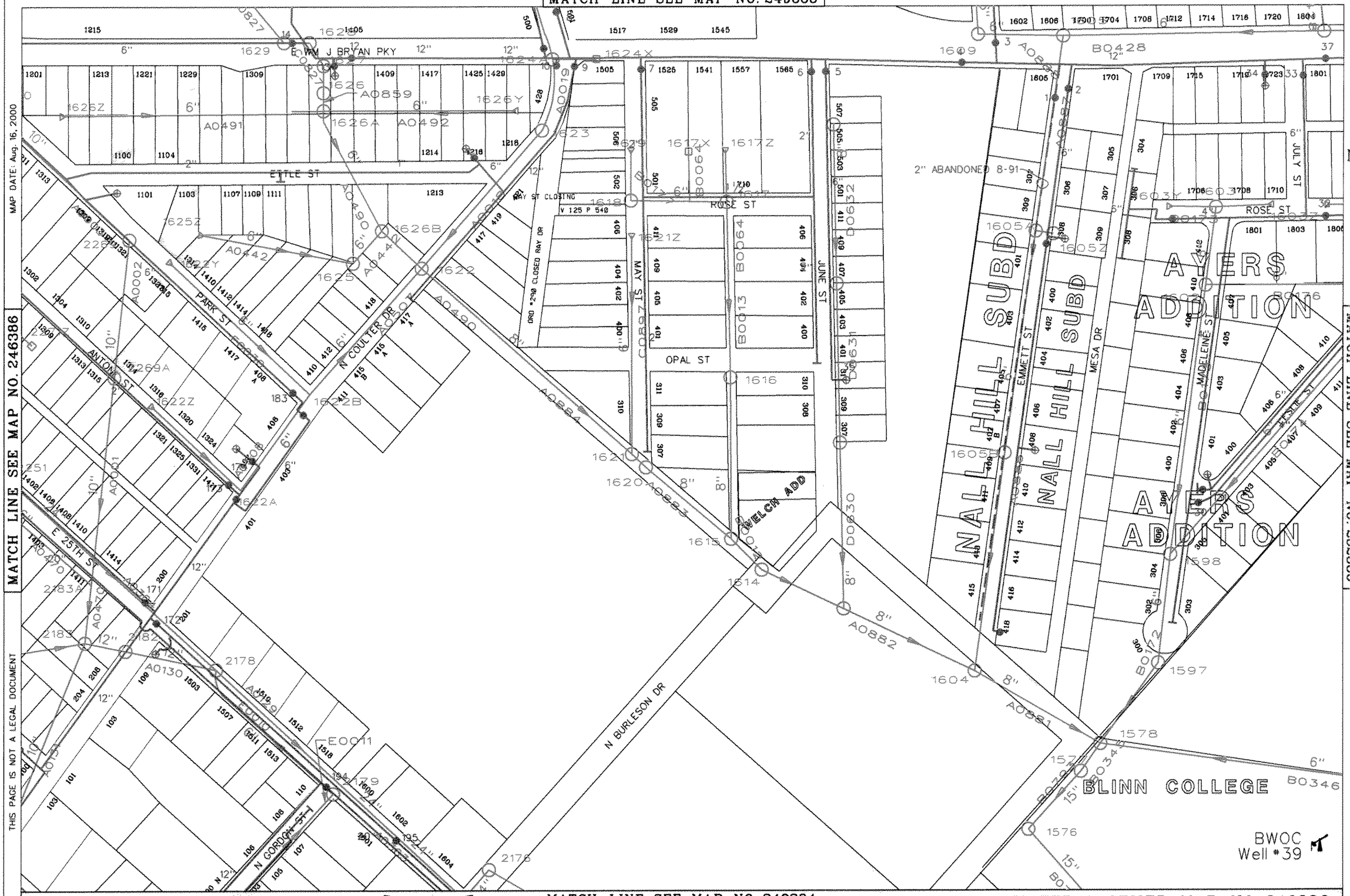

THIS PAGE IS NOT A LEGAL DOCUMENT

ENGINEERING SERVICES

100 0 100

MATCH LINE SEE MAP NO. 249384

CITY of BRYAN WATER & SEWER MAP NO. 249386

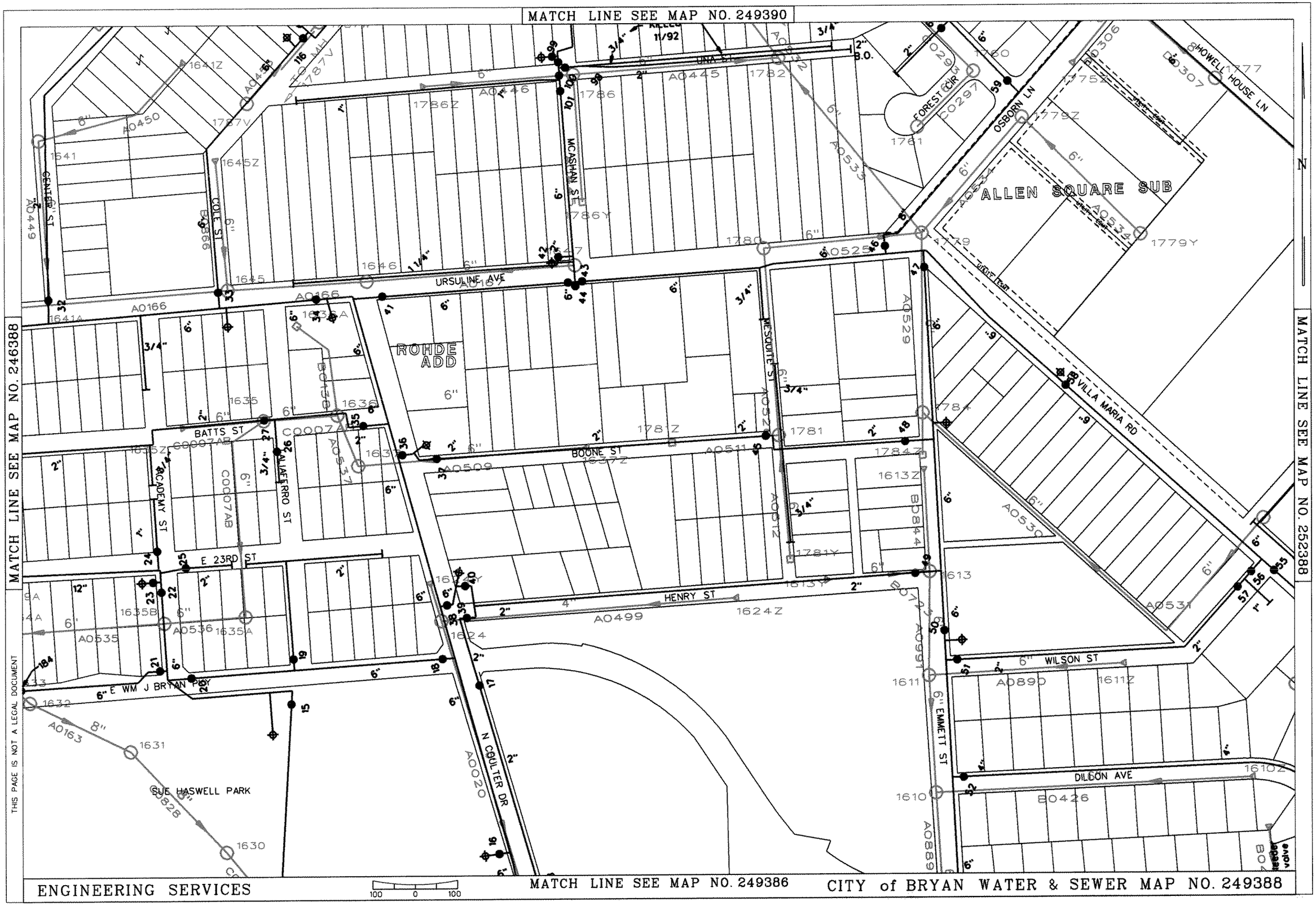
MATCH LINE SEE MAP NO. 249390
MATCH LINE SEE MAP NO. 246388
MATCH LINE SEE MAP NO. 252388
THIS PAGE IS NOT A LEGAL DOCUMENT
N
ALLEN SQUARE SUB
ROHDE ADD
SUE HASWELL PARK
URSULINE AVE
UNA ST
MCASHAN ST
COLE ST
CENTER ST
BATTS ST
ACADEMY ST
ALAFERRO ST
E 23RD ST
BOONE ST
HENRY ST
E WM J BRYAN PKY
N COULTER DR
MESQUITE ST
EMMETT ST
WILSON ST
DILDON AVE
VILLA MARIA RD
OSBORN LN
HOWELL HOUSE LN
FOREST CIR
ENGINEERING SERVICES
MATCH LINE SEE MAP NO. 249386
CITY of BRYAN WATER & SEWER MAP NO. 249388

MATCH LINE SEE MAP NO. 249392

MATCH LINE SEE MAP NO. 246390

MATCH LINE SEE MAP NO. 252390

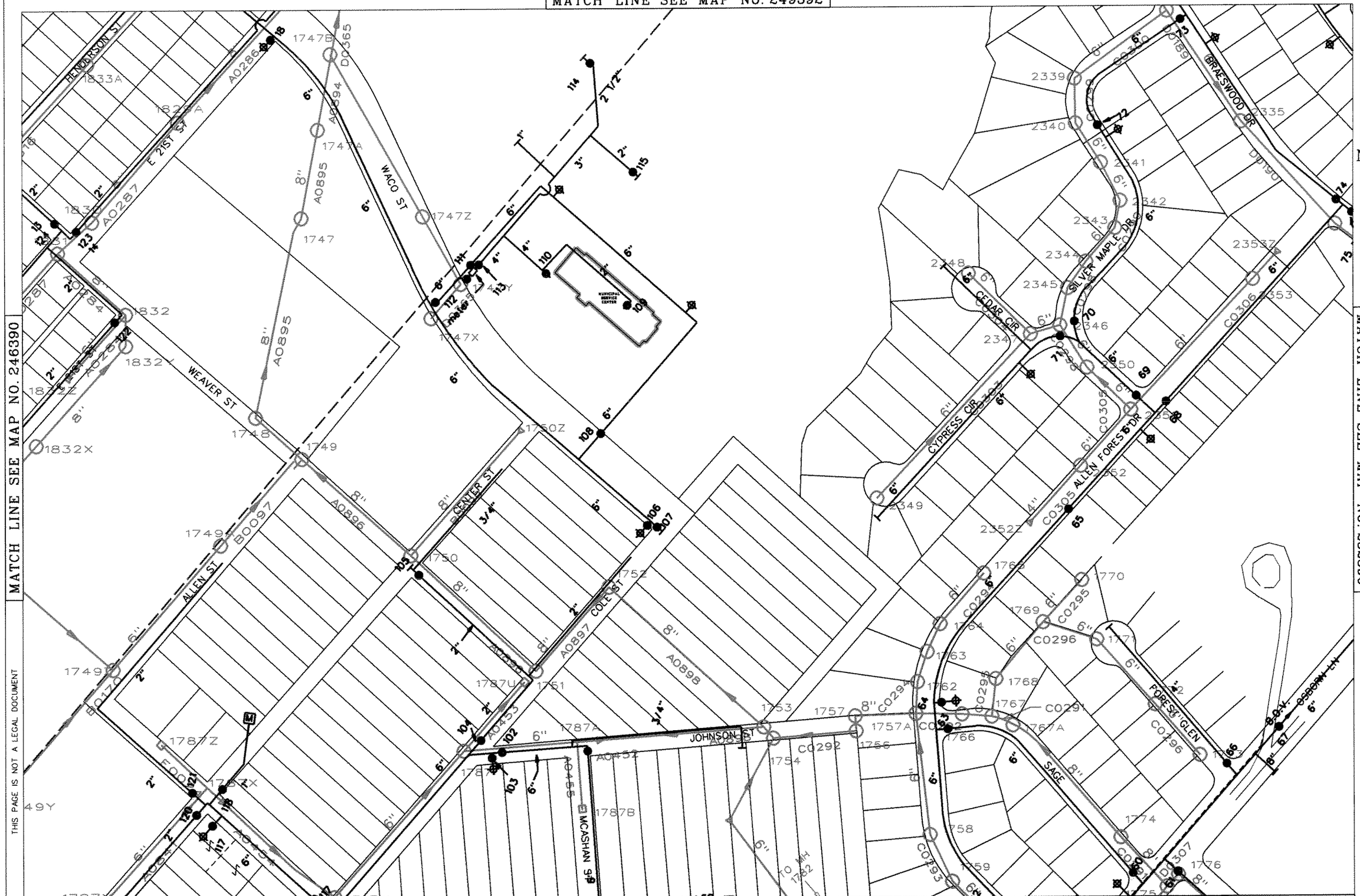

THIS PAGE IS NOT A LEGAL DOCUMENT

ENGINEERING SERVICES

100 0 100

MATCH LINE SEE MAP NO. 249388

CITY of BRYAN WATER & SEWER MAP NO. 249390

MATCH LINE SEE MAP NO. 249394

MATCH LINE SEE MAP NO. 246392

MATCH LINE SEE MAP NO. 252392

THIS PAGE IS NOT A LEGAL DOCUMENT

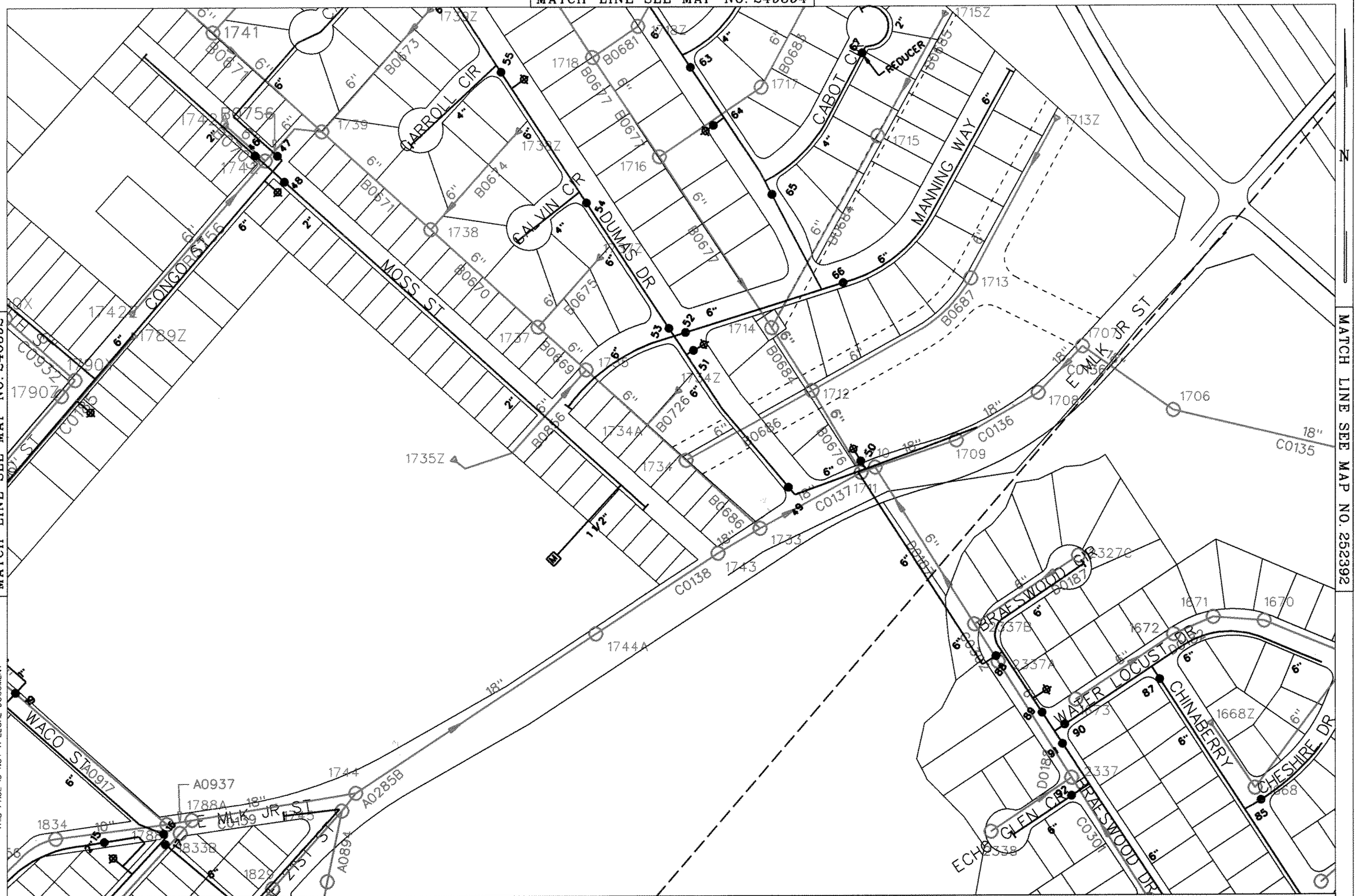

ENGINEERING SERVICES

100 0 100

MATCH LINE SEE MAP NO. 249390

CITY of BRYAN WATER & SEWER MAP NO. 249392

MATCH LINE SEE MAP NO. 249396

MAP DATE: Mar. 05, 2001

MATCH LINE SEE MAP NO. 246394

MATCH LINE SEE MAP NO. 252394

THIS PAGE IS NOT A LEGAL DOCUMENT

CEDAR HILL SUBDIVISION

BURTON CREEK SERVICE AREA

N STATE HIGHWAY 6

SCOTT ST

KERMIT ST

KENDAL WAY

ALVERT CIR

DUNBAR DR

CHASE CIR

CARY CIR

DUMAS DR

N

ENGINEERING SERVICES

100 0 100

MATCH LINE SEE MAP NO. 249392

CITY of BRYAN WATER & SEWER MAP NO. 249394

MATCH LINE SEE MAP NO. 249398

MAP DATE: Jan. 10, 2001

MATCH LINE SEE MAP NO. 246396

MATCH LINE SEE MAP NO. 252396

THIS PAGE IS NOT A LEGAL DOCUMENT

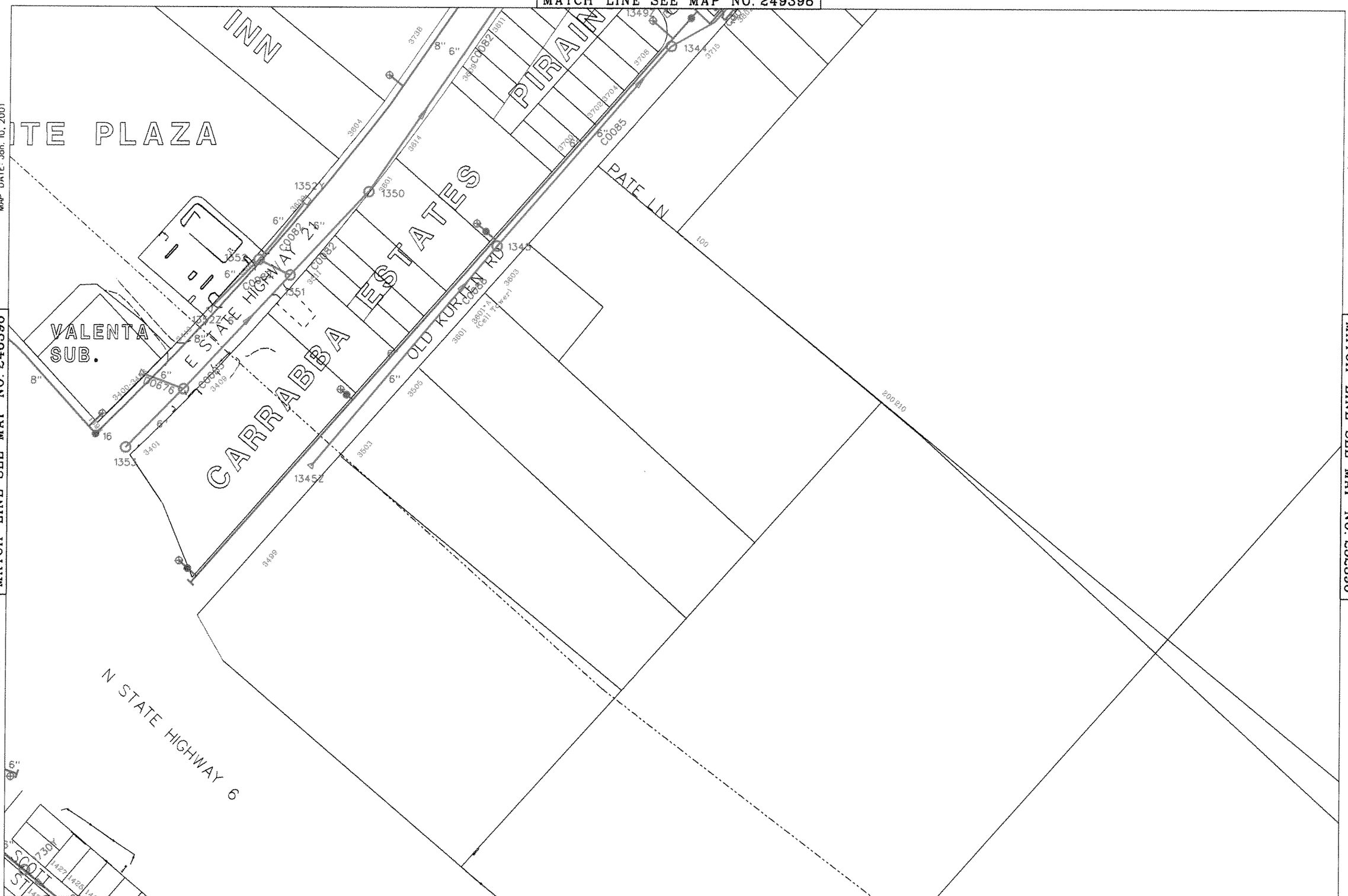

ENGINEERING SERVICES

100 0 100

MATCH LINE SEE MAP NO. 249394

CITY of BRYAN WATER & SEWER MAP NO. 249396

MATCH LINE SEE MAP NO. 249400

MATCH LINE SEE MAP NO. 246398

MATCH LINE SEE MAP NO. 252398

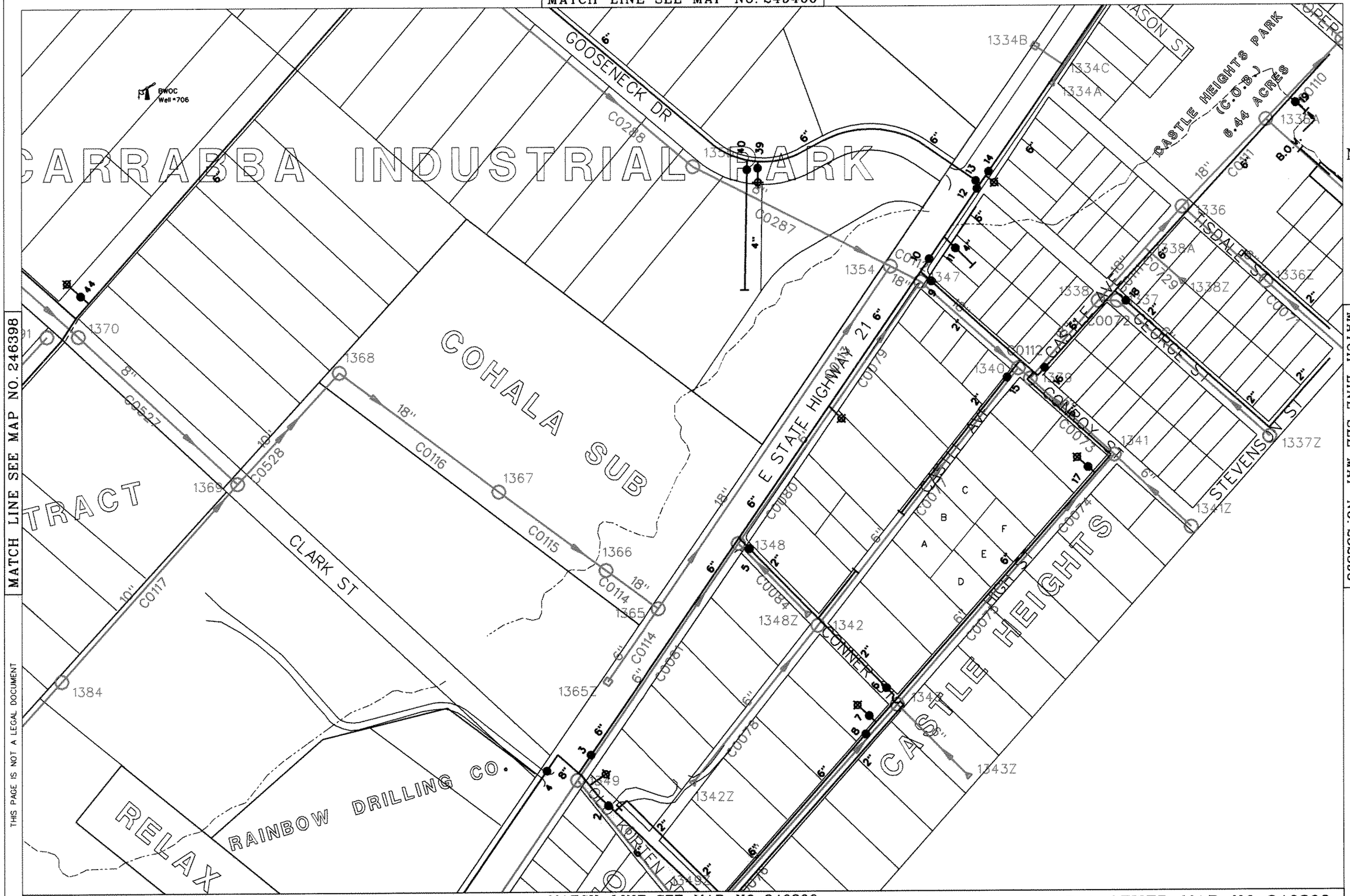

THIS PAGE IS NOT A LEGAL DOCUMENT

ENGINEERING SERVICES

100 0 100

MATCH LINE SEE MAP NO. 249396

CITY of BRYAN WATER & SEWER MAP NO. 249398

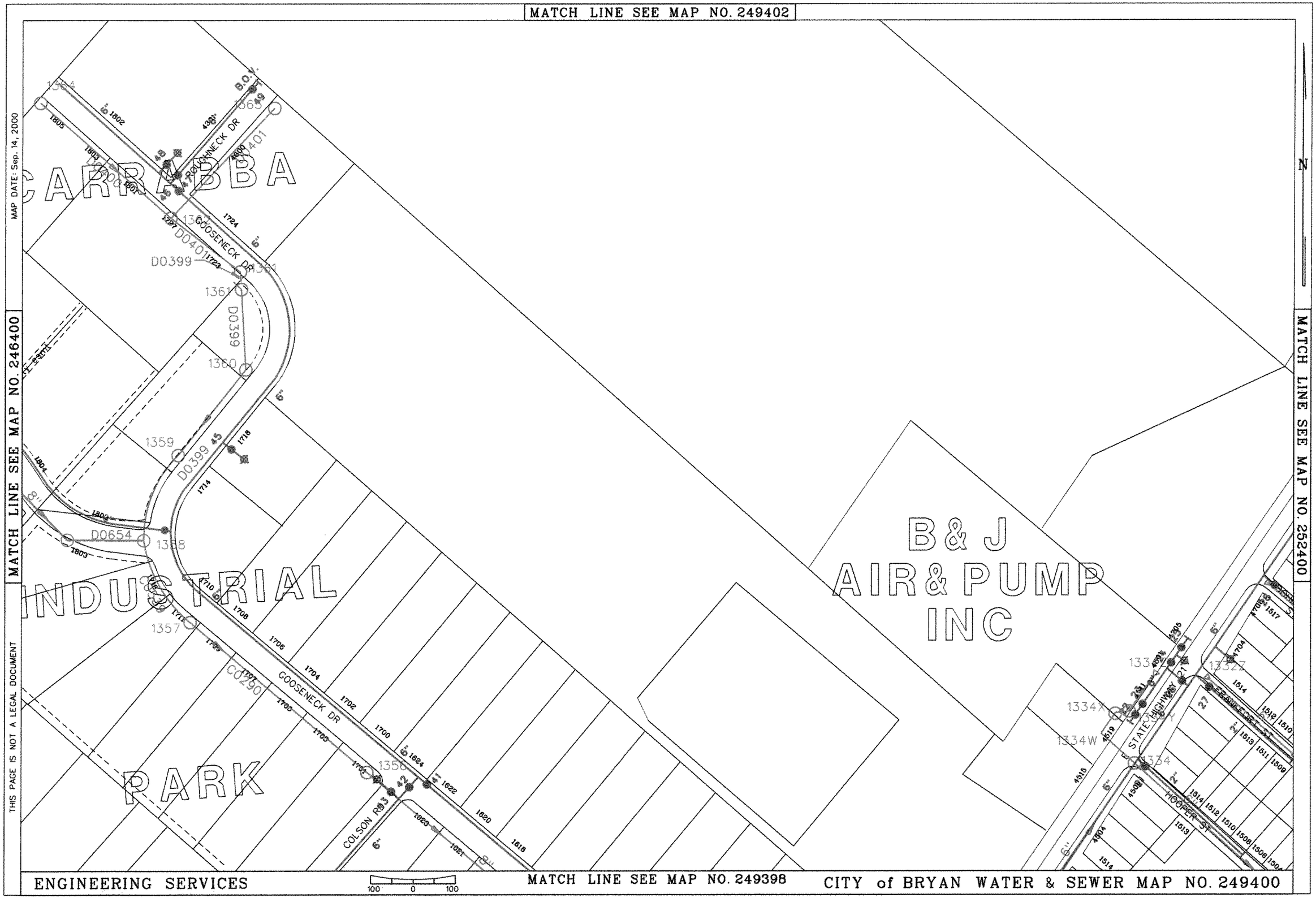
MATCH LINE SEE MAP NO. 249402
MATCH LINE SEE MAP NO. 246400
MATCH LINE SEE MAP NO. 252400
MAP DATE: Sep. 14, 2000
THIS PAGE IS NOT A LEGAL DOCUMENT
N
CARRABBA
INDUSTRIAL
PARK
B & J
AIR & PUMP
INC
GOOSENECK DR
ROUGHNECK DR
COLSON RD
STATE HIGHWAY 21
HOOPER ST
FRANKFORT ST
B.O.Y.
D0399
D0401
D0654
1364
1365
1362
1361
1360
1359
1358
1357
1356
1334X
1334W
1334
1332Z
ENGINEERING SERVICES
100 0 100
MATCH LINE SEE MAP NO. 249398
CITY of BRYAN WATER & SEWER MAP NO. 249400

MATCH LINE SEE MAP NO. 249404

825

N

MATCH LINE SEE MAP NO. 246402

MATCH LINE SEE MAP NO. 252402

THIS PAGE IS NOT A LEGAL DOCUMENT

ENGINEERING SERVICES

100 0 100

MATCH LINE SEE MAP NO. 249400

CITY of BRYAN WATER & SEWER MAP NO. 249402

MATCH LINE SEE MAP NO. 252370

MATCH LINE SEE MAP NO. 249368

MATCH LINE SEE MAP NO. 255368

THIS PAGE IS NOT A LEGAL DOCUMENT

ENGINEERING SERVICES

100 0 100

MATCH LINE SEE MAP NO. 252366

CITY of BRYAN WATER & SEWER MAP NO. 252368

MATCH LINE SEE MAP NO. 252372

MATCH LINE SEE MAP NO. 249370

MATCH LINE SEE MAP NO. 255370

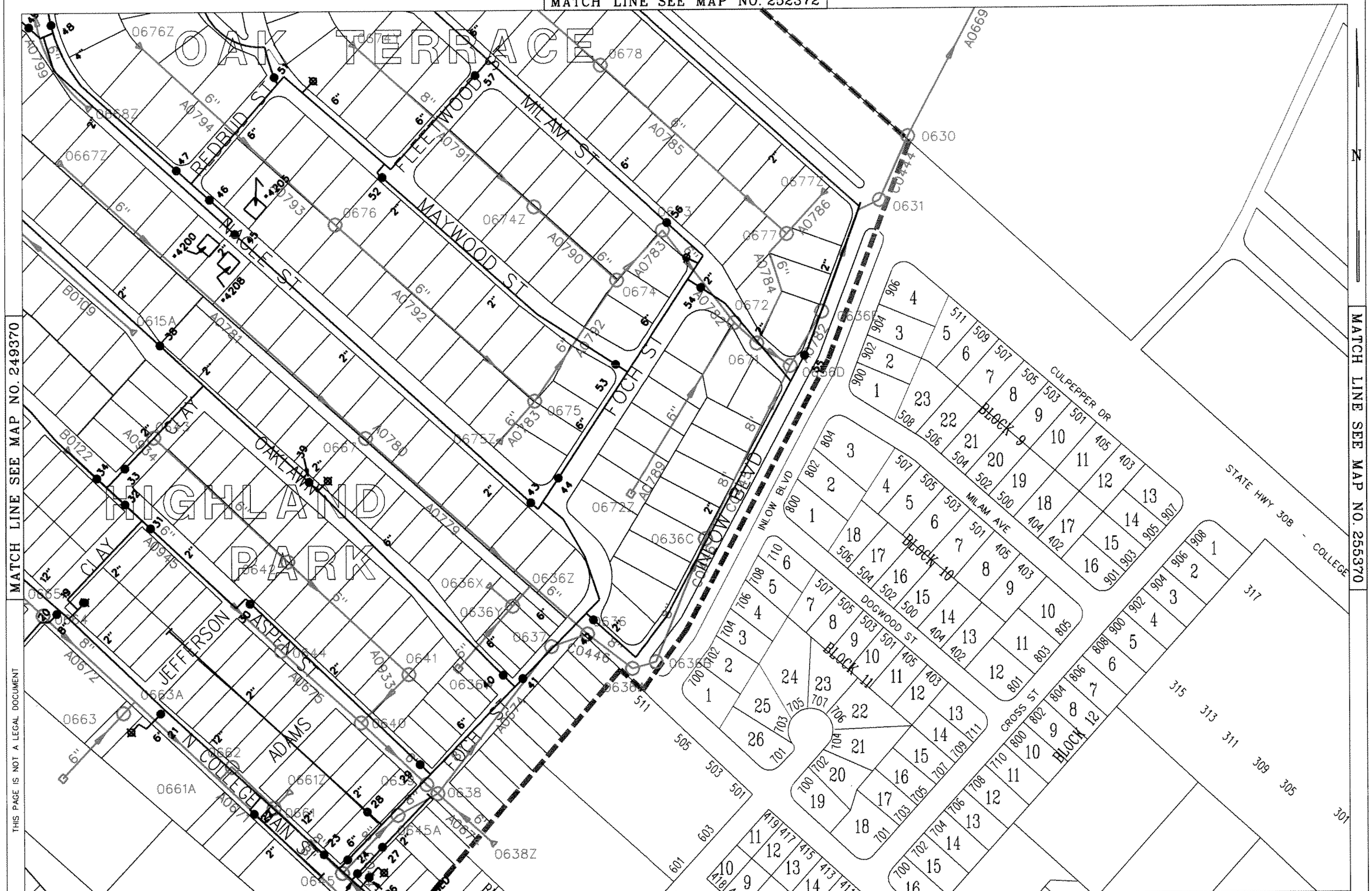

THIS PAGE IS NOT A LEGAL DOCUMENT

ENGINEERING SERVICES

100 0 100

MATCH LINE SEE MAP NO. 252368

CITY of BRYAN WATER & SEWER MAP NO. 252370

MATCH LINE SEE MAP NO. 252374

MATCH LINE SEE MAP NO. 249372

MATCH LINE SEE MAP NO. 255372

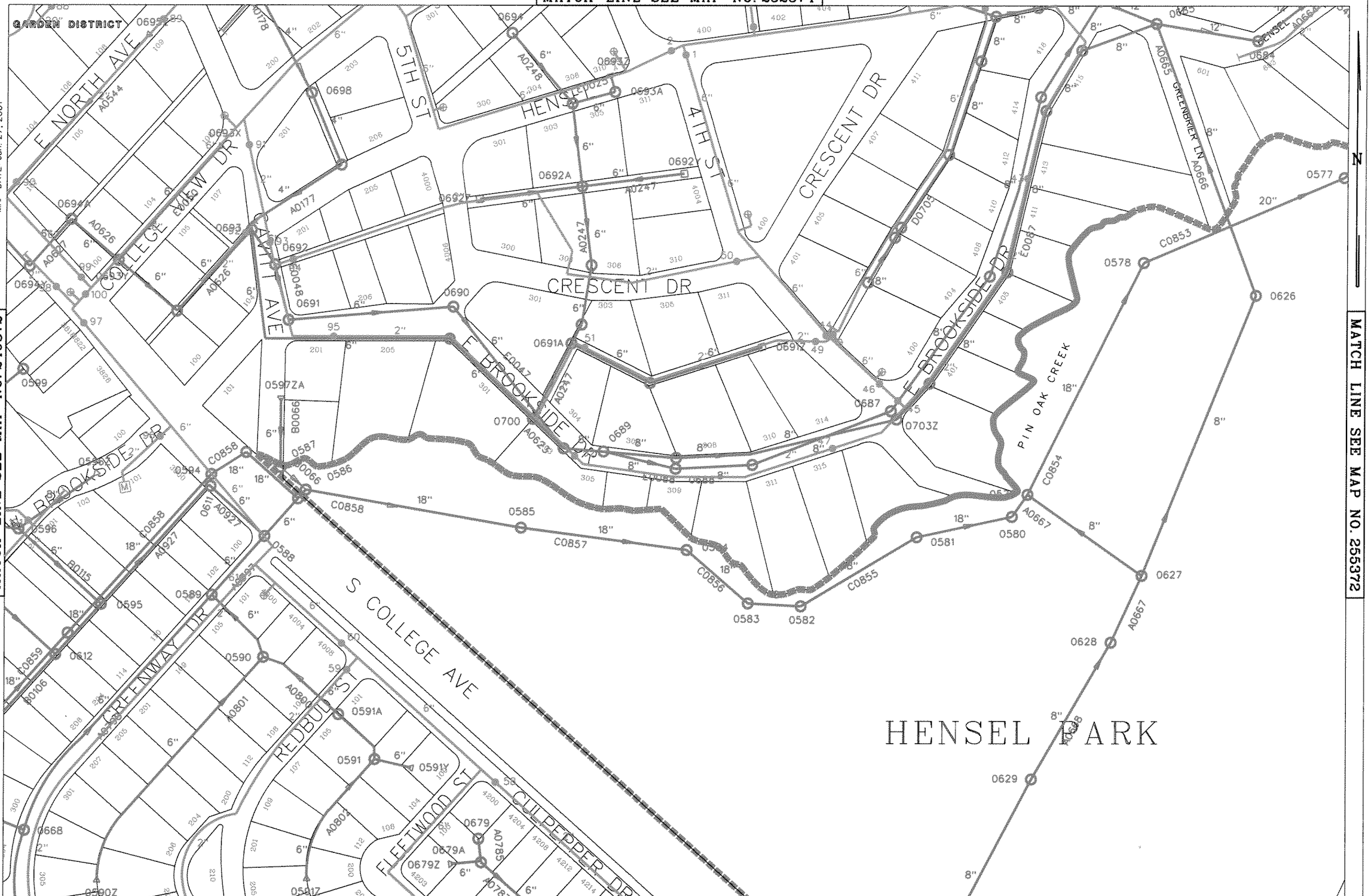

MAP DATE: Jun. 27, 2001

THIS PAGE IS NOT A LEGAL DOCUMENT

ENGINEERING SERVICES

100 0 100

MATCH LINE SEE MAP NO. 252370

CITY of BRYAN WATER & SEWER MAP NO. 252372

MATCH LINE SEE MAP NO. 252376

MAP DATE: Jun. 27, 2001

MATCH LINE SEE MAP NO. 249374

MATCH LINE SEE MAP NO. 255374

THIS PAGE IS NOT A LEGAL DOCUMENT

ENGINEERING SERVICES

100 0 100

MATCH LINE SEE MAP NO. 252372

CITY of BRYAN WATER & SEWER MAP NO. 252374

HMAPS\FRAME.DGN 09/27/2001 02:44:31 PM CITY OF BRYAN

MATCH LINE SEE MAP NO. 252378

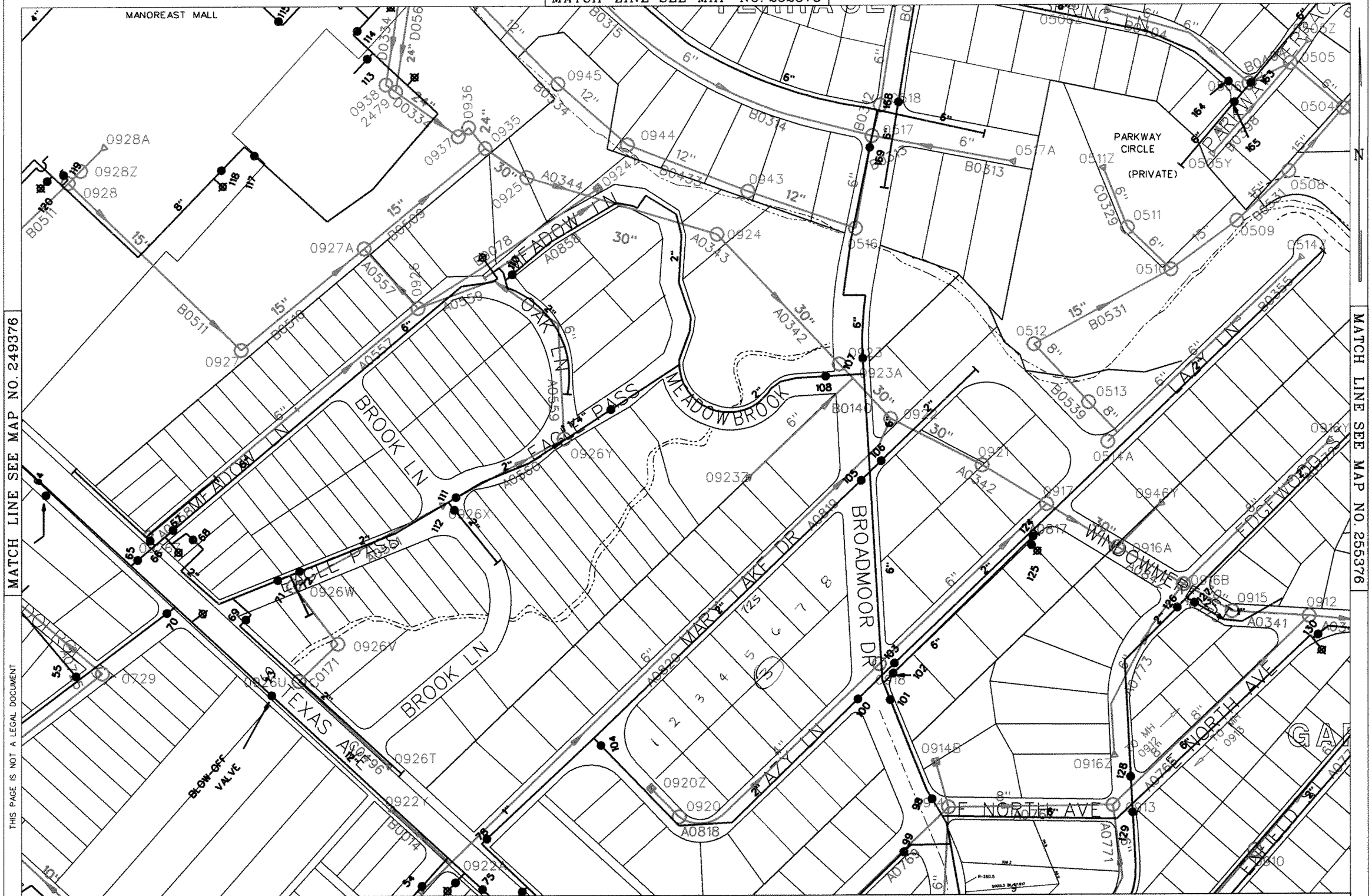

MATCH LINE SEE MAP NO. 249376

MATCH LINE SEE MAP NO. 255376

THIS PAGE IS NOT A LEGAL DOCUMENT

ENGINEERING SERVICES

100 0 100

MATCH LINE SEE MAP NO. 252374

CITY of BRYAN WATER & SEWER MAP NO. 252376

MATCH LINE SEE MAP NO. 252380

MATCH LINE SEE MAP NO. 249378

MATCH LINE SEE MAP NO. 255378

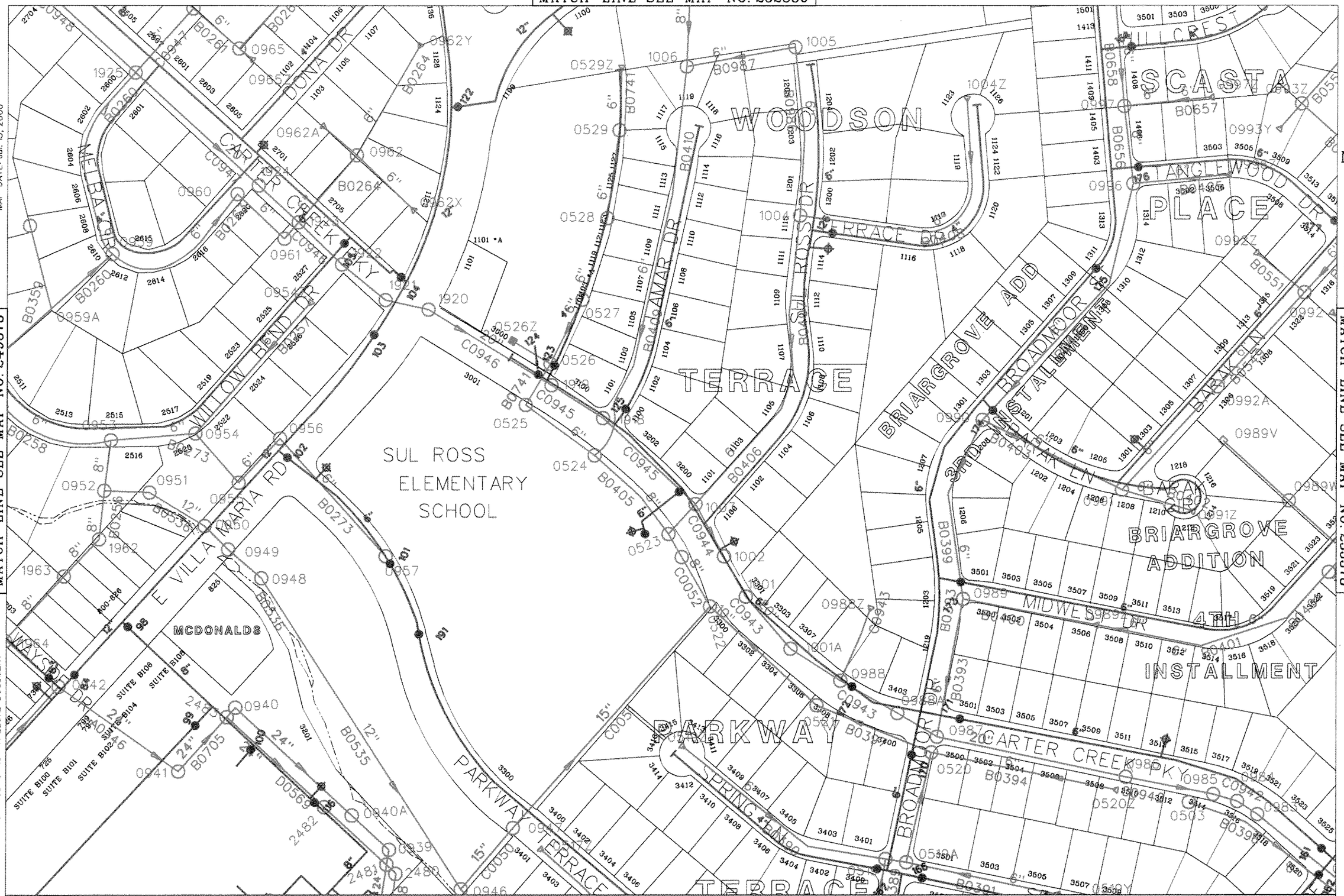

MATCH LINE SEE MAP NO. 252382

MAP DATE: May. 08, 2000

MATCH LINE SEE MAP NO. 249380

MATCH LINE SEE MAP NO. 255380

THIS PAGE IS NOT A LEGAL DOCUMENT

ENGINEERING SERVICES

100 0 100

MATCH LINE SEE MAP NO. 252378

CITY of BRYAN WATER & SEWER MAP NO. 252380

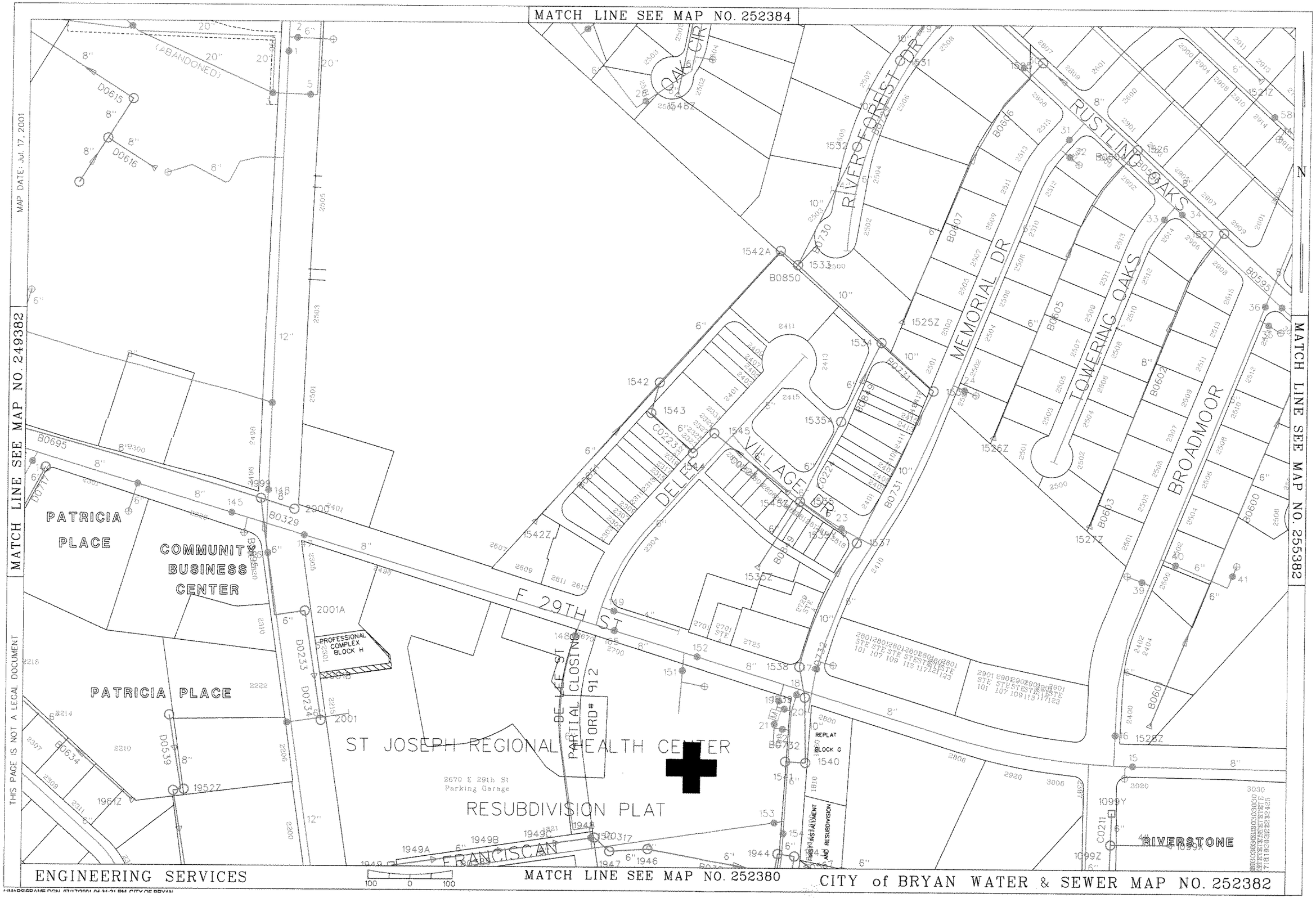
MATCH LINE SEE MAP NO. 252384
MATCH LINE SEE MAP NO. 249382
MATCH LINE SEE MAP NO. 255382
MAP DATE: Jul. 17, 2001
THIS PAGE IS NOT A LEGAL DOCUMENT
N
PATRICIA PLACE
COMMUNITY BUSINESS CENTER
PATRICIA PLACE
PROFESSIONAL COMPLEX BLOCK H
E 29TH ST
DE LEE ST PARTIAL CLOSING ORD# 912
ST JOSEPH REGIONAL HEALTH CENTER
2670 E 29th St Parking Garage
RESUBDIVISION PLAT
FRANCISCAN
DELEE VILLAGE DR
RIVER FOREST DR
OAK CIR
MEMORIAL DR
TOWERING OAKS
RUSTLING OAKS
BROADMOOR
REPLAT BLOCK G
FIRST INSTALLMENT AND RESUBDIVISION
RIVERSTONE
(ABANDONED)
ENGINEERING SERVICES
MATCH LINE SEE MAP NO. 252380
CITY of BRYAN WATER & SEWER MAP NO. 252382

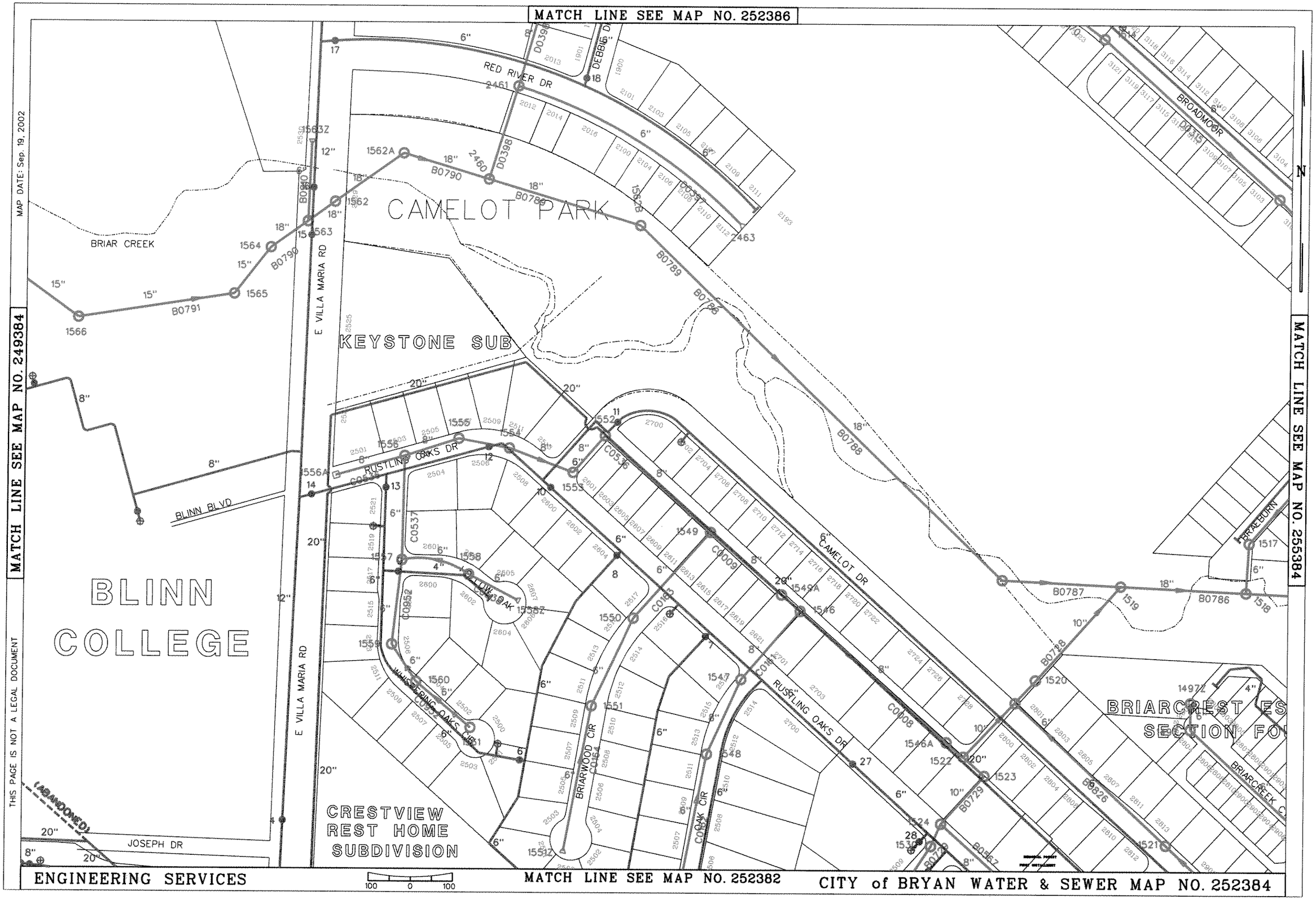
MATCH LINE SEE MAP NO. 252386
MATCH LINE SEE MAP NO. 249384
MATCH LINE SEE MAP NO. 255384
MAP DATE: Sep. 19, 2002
THIS PAGE IS NOT A LEGAL DOCUMENT
CAMELOT PARK
KEYSTONE SUB
BLINN COLLEGE
CRESTVIEW REST HOME SUBDIVISION
BRIARCREST ES SECTION FO
RED RIVER DR
BROADMOOR
BRIAR CREEK
E VILLA MARIA RD
BLINN BLVD
RUSTLING OAKS DR
CAMELOT DR
BRIARWOOD CIR
COAK CIR
JOSEPH DR
(ABANDONED)
BRIARCREEK C
N
ENGINEERING SERVICES
MATCH LINE SEE MAP NO. 252382
CITY of BRYAN WATER & SEWER MAP NO. 252384

MATCH LINE SEE MAP NO. 252388

MAP DATE: Jul. 10, 2001

MATCH LINE SEE MAP NO. 249386

MATCH LINE SEE MAP NO. 255386

THIS PAGE IS NOT A LEGAL DOCUMENT

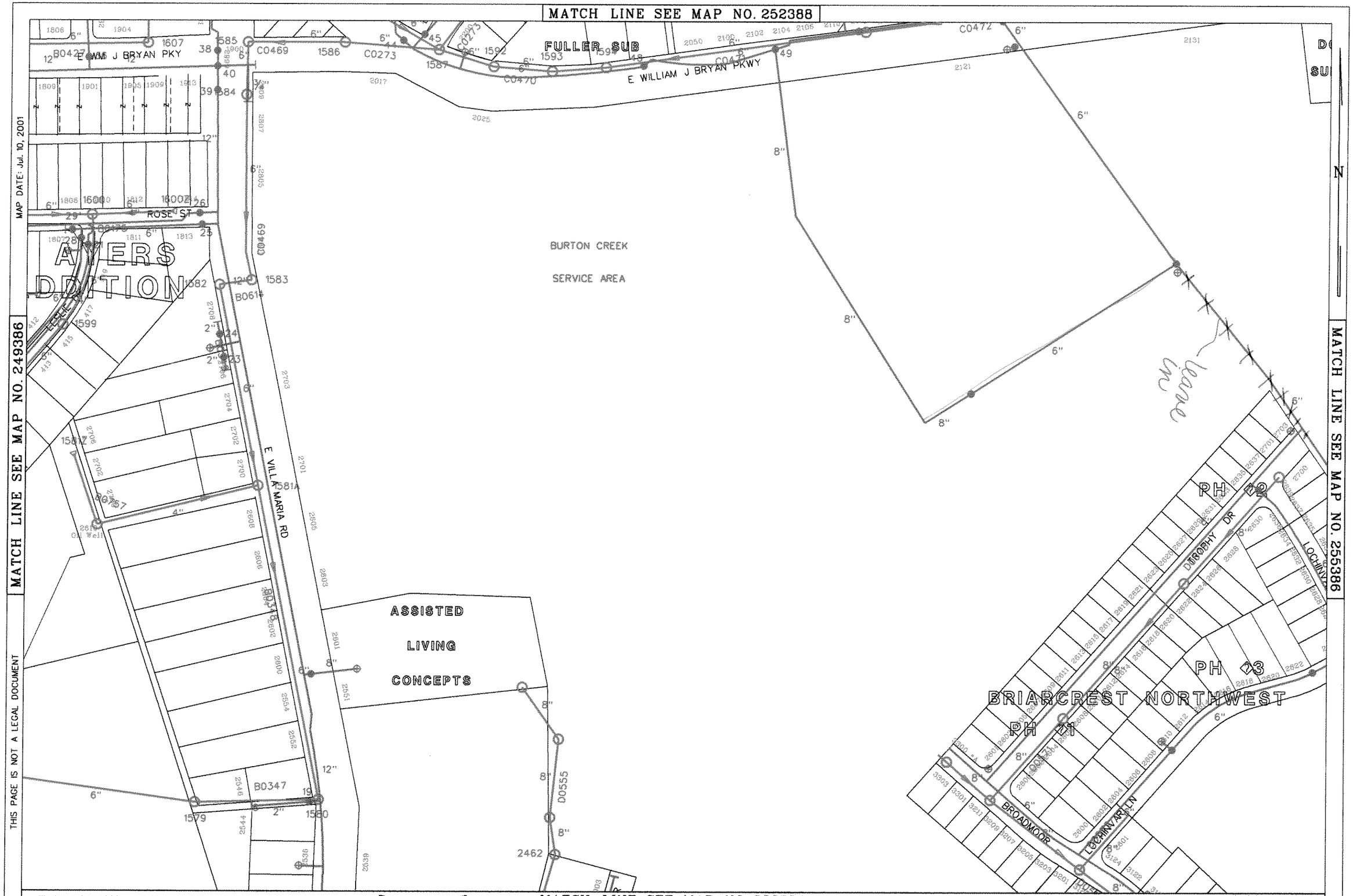

ENGINEERING SERVICES

100 0 100

MATCH LINE SEE MAP NO. 252384

CITY of BRYAN WATER & SEWER MAP NO. 252386

MATCH LINE SEE MAP NO. 252390

MAP DATE: Aug. 01, 2001

MATCH LINE SEE MAP NO. 249388

MATCH LINE SEE MAP NO. 255388

THIS PAGE IS NOT A LEGAL DOCUMENT

N

ENLOE ADDITION

ALLEN RIDGE PHASE 2

ALLEN RIDGE PHASE 1

ALLEN RIDGE PHASE TWO

WILLOW ESTATES PHASE 1

WILLOW ESTATES PHASE 2

RUFFINO SUB

ANTHONY SUDIVISION

ALLENDALE APTS

WOODSON HEIGHTS

WOODSON

HOWELL HOUSE LN

HOWELL LANE CLOSED BY ORDINANCE 1154

JENNA CT

BEXAR GRASS DR

PRAIRIE DR

DALZEN RIDGE DR

ALLEN RIDGE DR.

PINON CT

SHANNON CIR

LONG DR

ENLOE CT

E VILLA MARIA RD

SAN ANTONIO ST

DILLON AVE

N. EARL RUDDER FWY

E WILLIAM J BRYAN PKWY

(temp address for tract A)

ENGINEERING SERVICES

100 0 100

MATCH LINE SEE MAP NO. 252386

CITY of BRYAN WATER & SEWER MAP NO. 252388

...\Projects\Working\FRAME.dgn 08/01/2001 01:44:22 PM

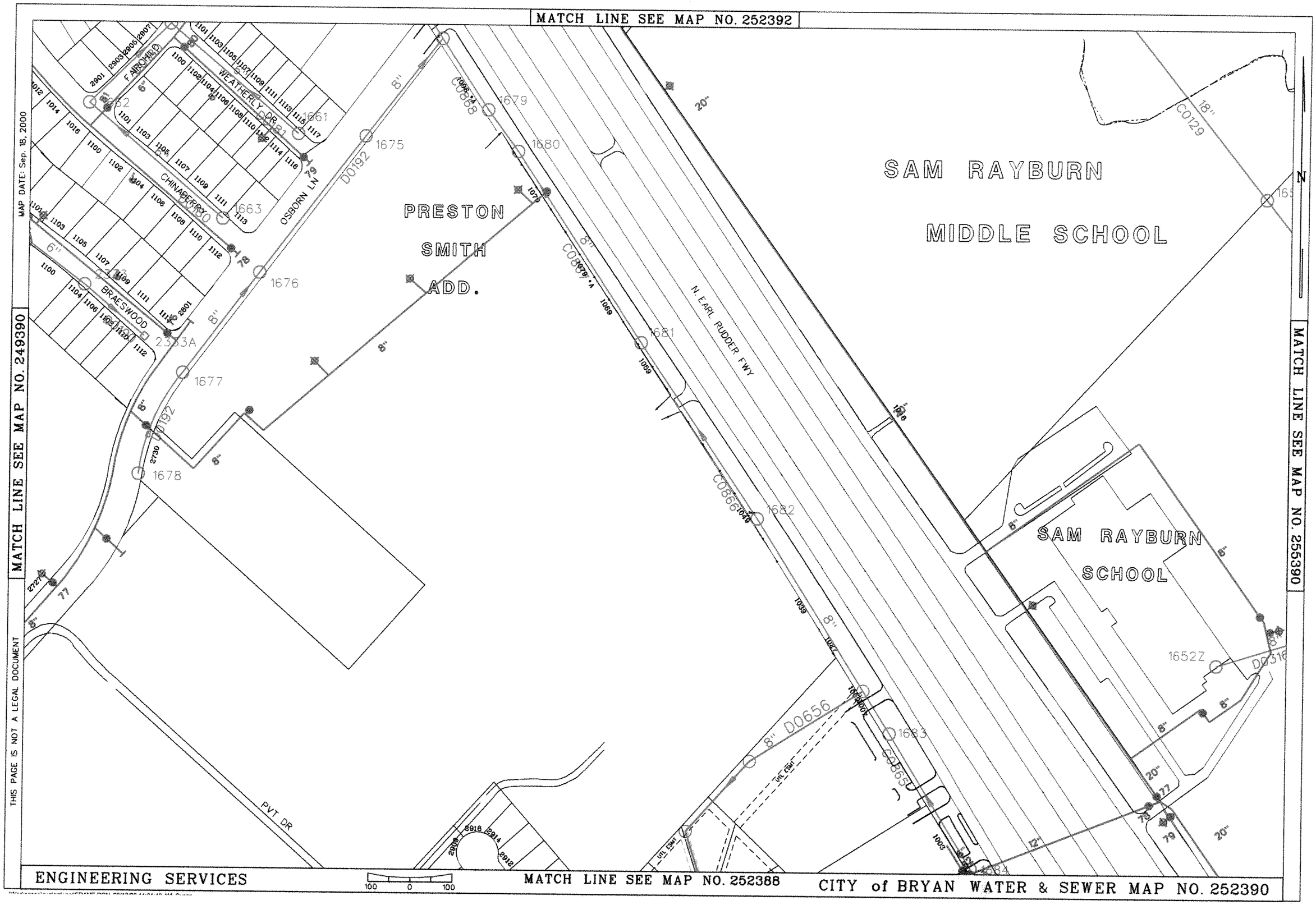
MATCH LINE SEE MAP NO. 252392
MATCH LINE SEE MAP NO. 249390
MATCH LINE SEE MAP NO. 255390
MAP DATE: Sep. 18, 2000
THIS PAGE IS NOT A LEGAL DOCUMENT
SAM RAYBURN
MIDDLE SCHOOL
PRESTON
SMITH
ADD.
SAM RAYBURN
SCHOOL
N. EARL RUDDER FWY
OSBORN LN
WEATHERLY DR
CHINABERRY
BRAESWOOD
FAIRCHILD
PVT DR
D0192
D0656
C0868
C0867
C0866
C0865
C0129
D0316
1661
1663
1675
1676
1677
1678
1679
1680
1681
1682
1683
1652Z
2333A
ENGINEERING SERVICES
MATCH LINE SEE MAP NO. 252388
CITY of BRYAN WATER & SEWER MAP NO. 252390

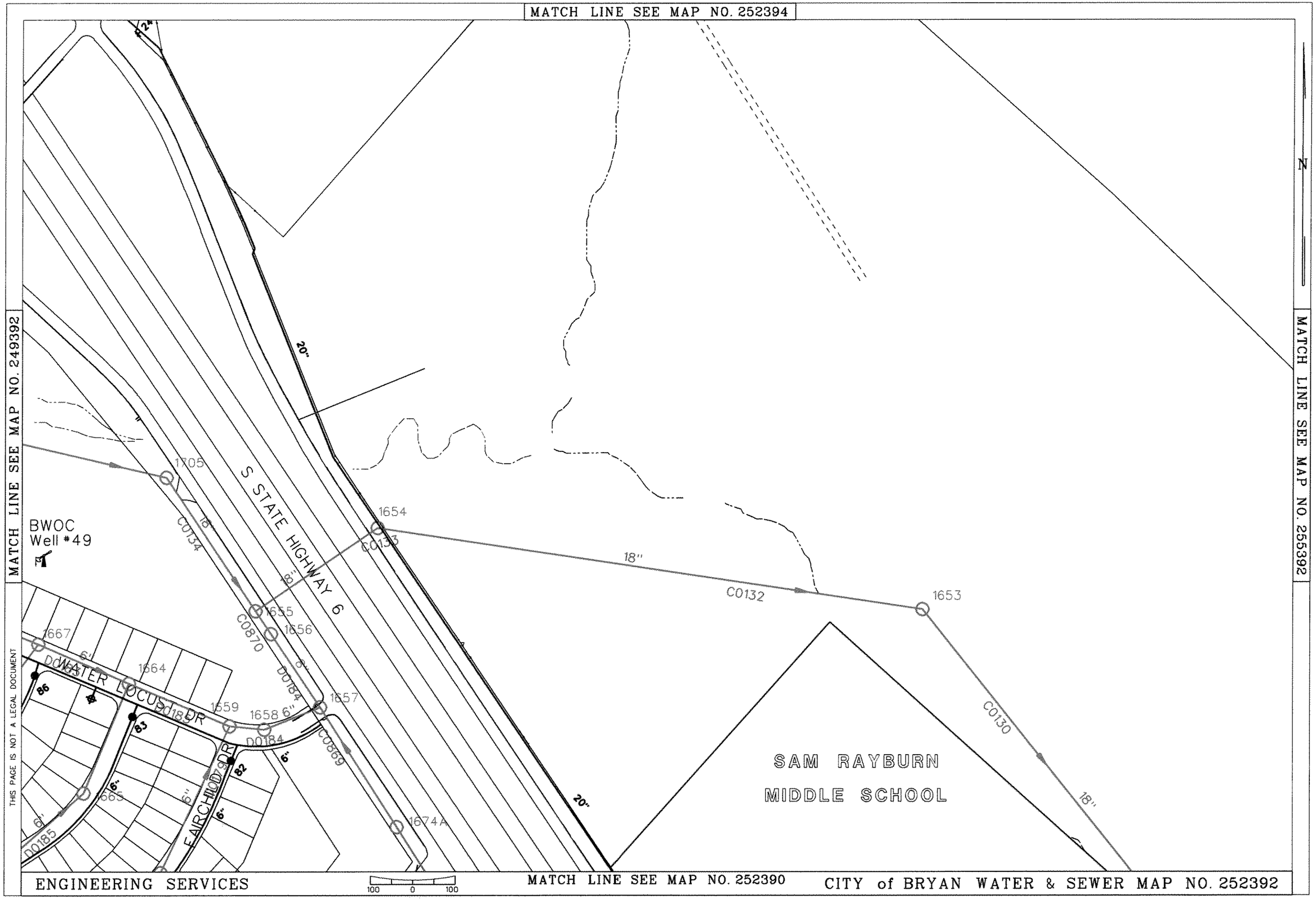
MATCH LINE SEE MAP NO. 252394
MATCH LINE SEE MAP NO. 249392
MATCH LINE SEE MAP NO. 255392
N
BWOC
Well #49
S STATE HIGHWAY 6
WATER LOCUS DR
FAIRCHILD DR
SAM RAYBURN
MIDDLE SCHOOL
1705
1654
1653
1655
1656
1657
1658
1659
1664
1667
1665
1674A
C0132
C0133
C0134
C0130
C0870
C0869
D0184
D0185
20"
18"
6"
86
83
82
THIS PAGE IS NOT A LEGAL DOCUMENT
ENGINEERING SERVICES
100 0 100
MATCH LINE SEE MAP NO. 252390
CITY of BRYAN WATER & SEWER MAP NO. 252392

MATCH LINE SEE MAP NO. 252396

MATCH LINE SEE MAP NO. 249394

MATCH LINE SEE MAP NO. 255394

THIS PAGE IS NOT A LEGAL DOCUMENT

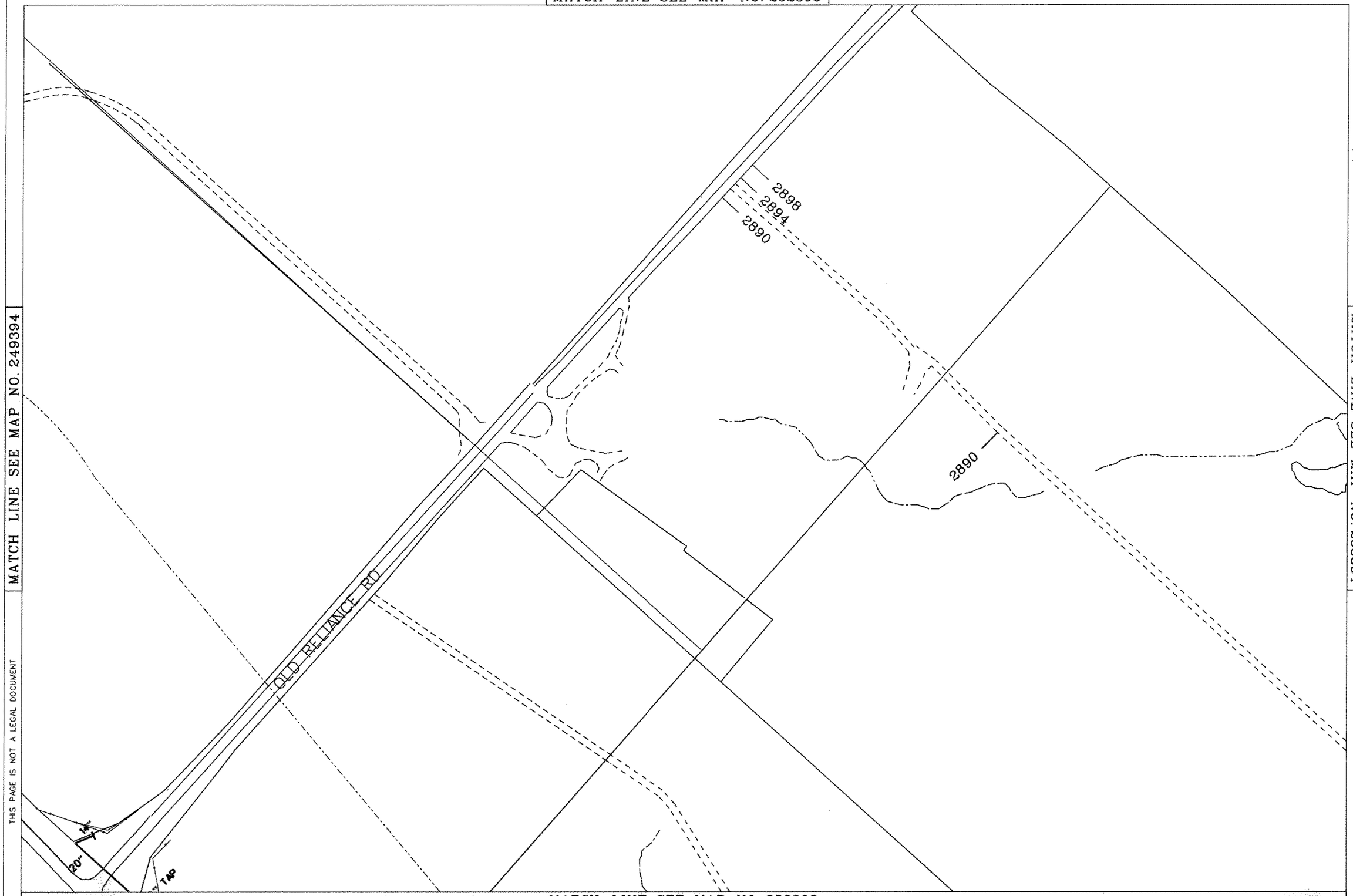

ENGINEERING SERVICES

100 0 100

MATCH LINE SEE MAP NO. 252392

CITY of BRYAN WATER & SEWER MAP NO. 252394

MATCH LINE SEE MAP NO. 252398

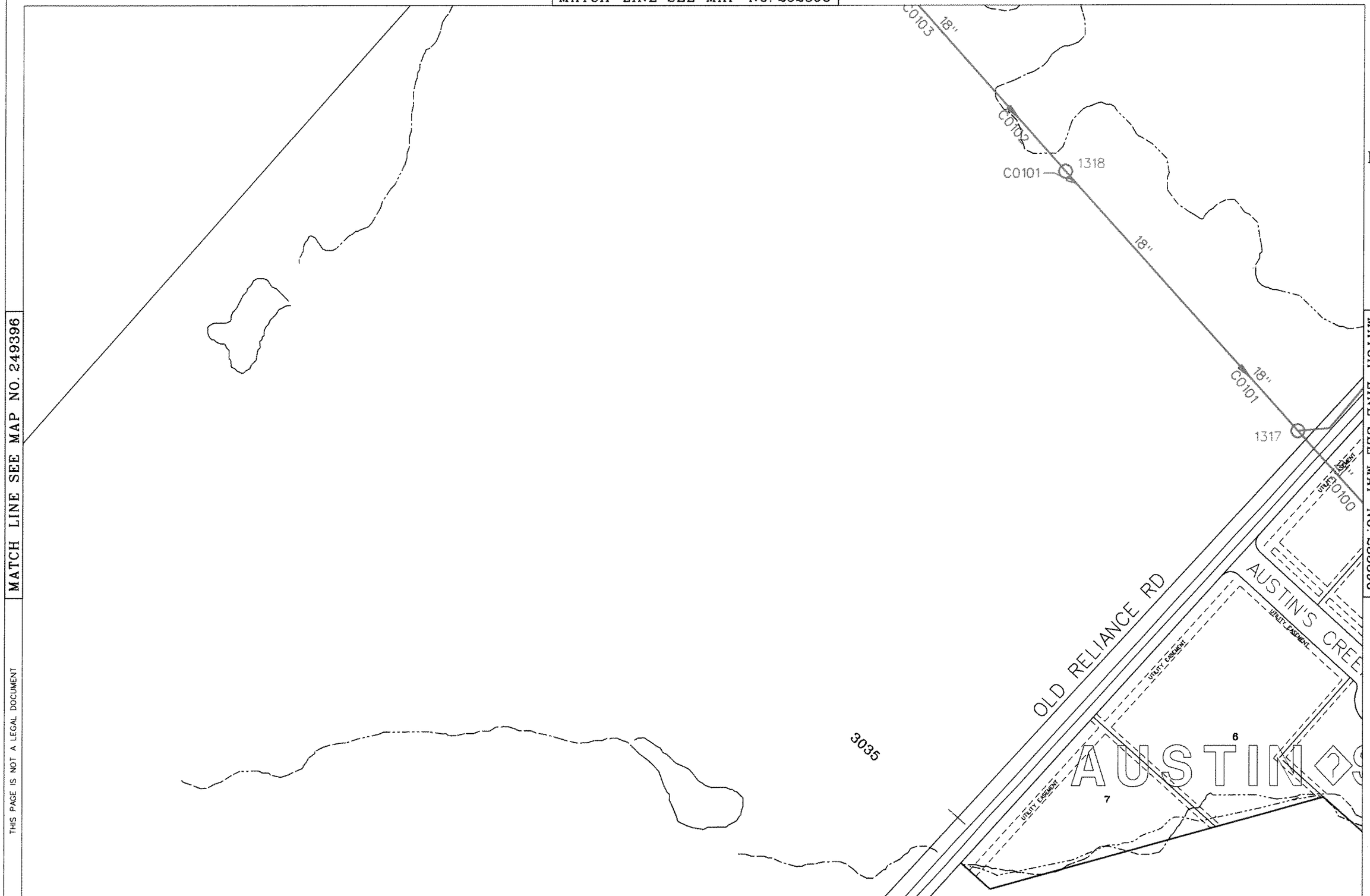

MATCH LINE SEE MAP NO. 249396

MATCH LINE SEE MAP NO. 255396

THIS PAGE IS NOT A LEGAL DOCUMENT

ENGINEERING SERVICES

100 0 100

MATCH LINE SEE MAP NO. 252394

CITY of BRYAN WATER & SEWER MAP NO. 252396

MATCH LINE SEE MAP NO. 252400
MATCH LINE SEE MAP NO. 249398
MATCH LINE SEE MAP NO. 255398
MAP DATE: Oct. 09, 2000
THIS PAGE IS NOT A LEGAL DOCUMENT
CASTLE HEIGHTS
CASTLE HEIGHTS ADDITION PARK
HOOPER ST
STARK ST
STEVENSON ST
MASON ST
DOUGLAS ST
HEIGHTS ST
LINCOLN ST
CLARK ST
RUTH ST
HENSON
BROWNING ST
C0065
C0057
C0105
C0104
18"
1323
1322
1331
1320
1319
1336Y
N
ENGINEERING SERVICES
100 0 100
MATCH LINE SEE MAP NO. 252396
CITY of BRYAN WATER & SEWER MAP NO. 252398

MATCH LINE SEE MAP NO. 252402

MATCH LINE SEE MAP NO. 249400

MATCH LINE SEE MAP NO. 255400

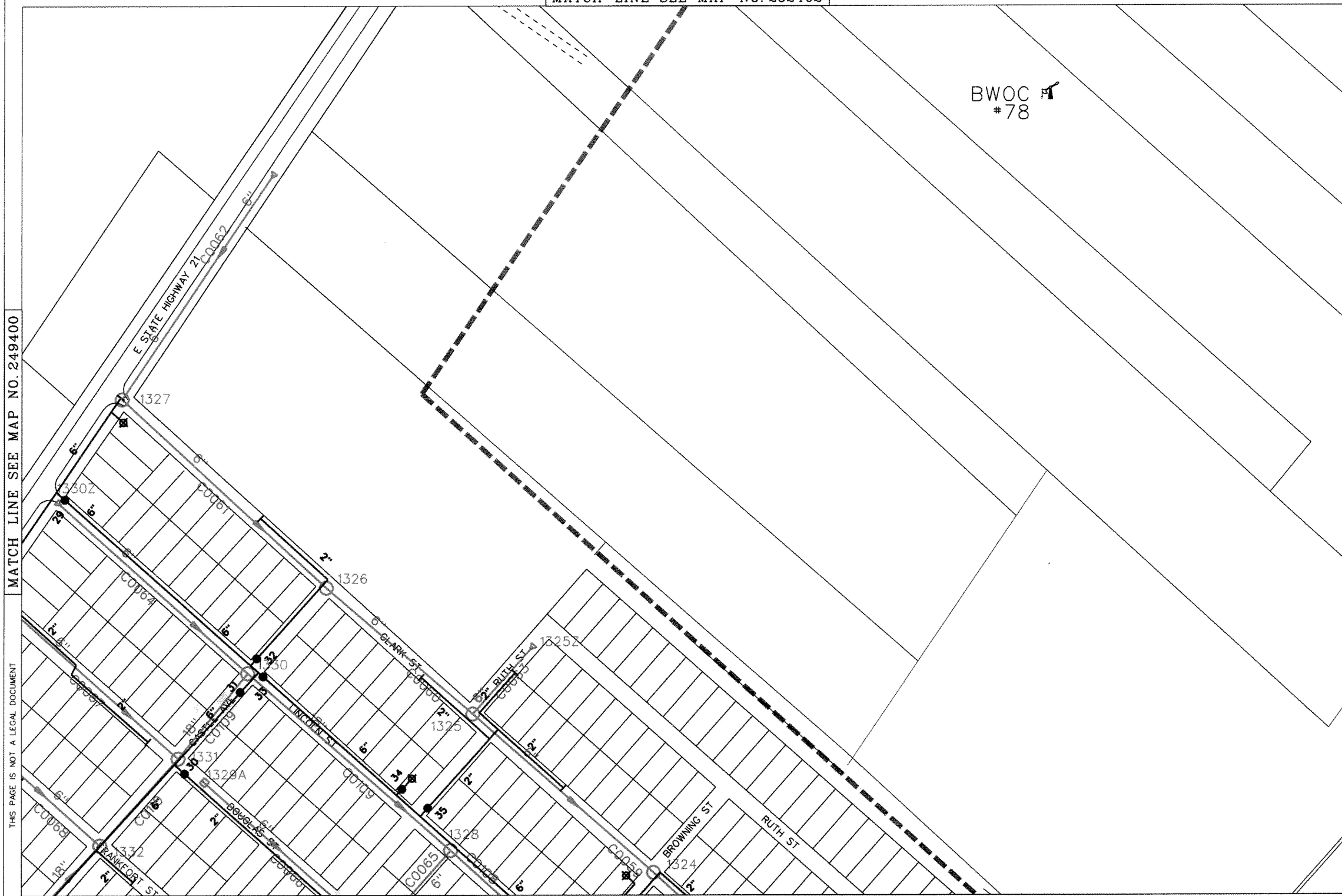

THIS PAGE IS NOT A LEGAL DOCUMENT

ENGINEERING SERVICES

100 0 100

MATCH LINE SEE MAP NO. 252398

CITY of BRYAN WATER & SEWER MAP NO. 252400

MATCH LINE SEE MAP NO. 252404

MATCH LINE SEE MAP NO. 249402

MATCH LINE SEE MAP NO. 255402

THIS PAGE IS NOT A LEGAL DOCUMENT

ENGINEERING SERVICES

100 0 100

MATCH LINE SEE MAP NO. 252400

CITY of BRYAN WATER & SEWER MAP NO. 252402

MATCH LINE SEE MAP NO. 252406

MATCH LINE SEE MAP NO. 249404

MATCH LINE SEE MAP NO. 255404

THIS PAGE IS NOT A LEGAL DOCUMENT

ENGINEERING SERVICES

100 0 100

MATCH LINE SEE MAP NO. 252402

CITY of BRYAN WATER & SEWER MAP NO. 252404

MATCH LINE SEE MAP NO. 255374

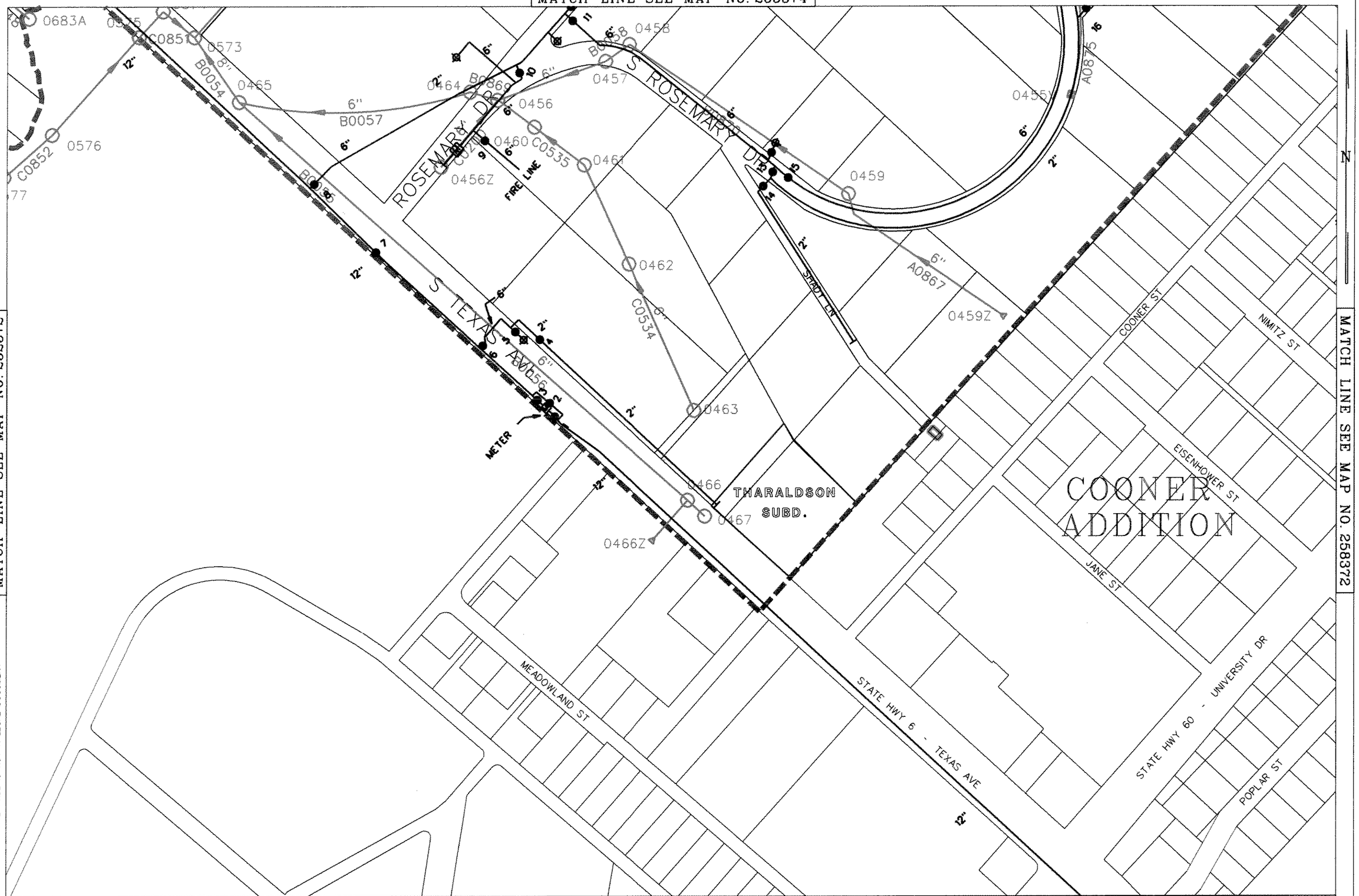

MATCH LINE SEE MAP NO. 252372

MATCH LINE SEE MAP NO. 258372

THIS PAGE IS NOT A LEGAL DOCUMENT

ENGINEERING SERVICES

100 0 100

MATCH LINE SEE MAP NO. 255370

CITY of BRYAN WATER & SEWER MAP NO. 255372

MATCH LINE SEE MAP NO. 255376

ENGINEERING SERVICES

100 0 100

MATCH LINE SEE MAP NO. 255372

CITY of BRYAN WATER & SEWER MAP NO. 255374

MATCH LINE SEE MAP NO. 255378

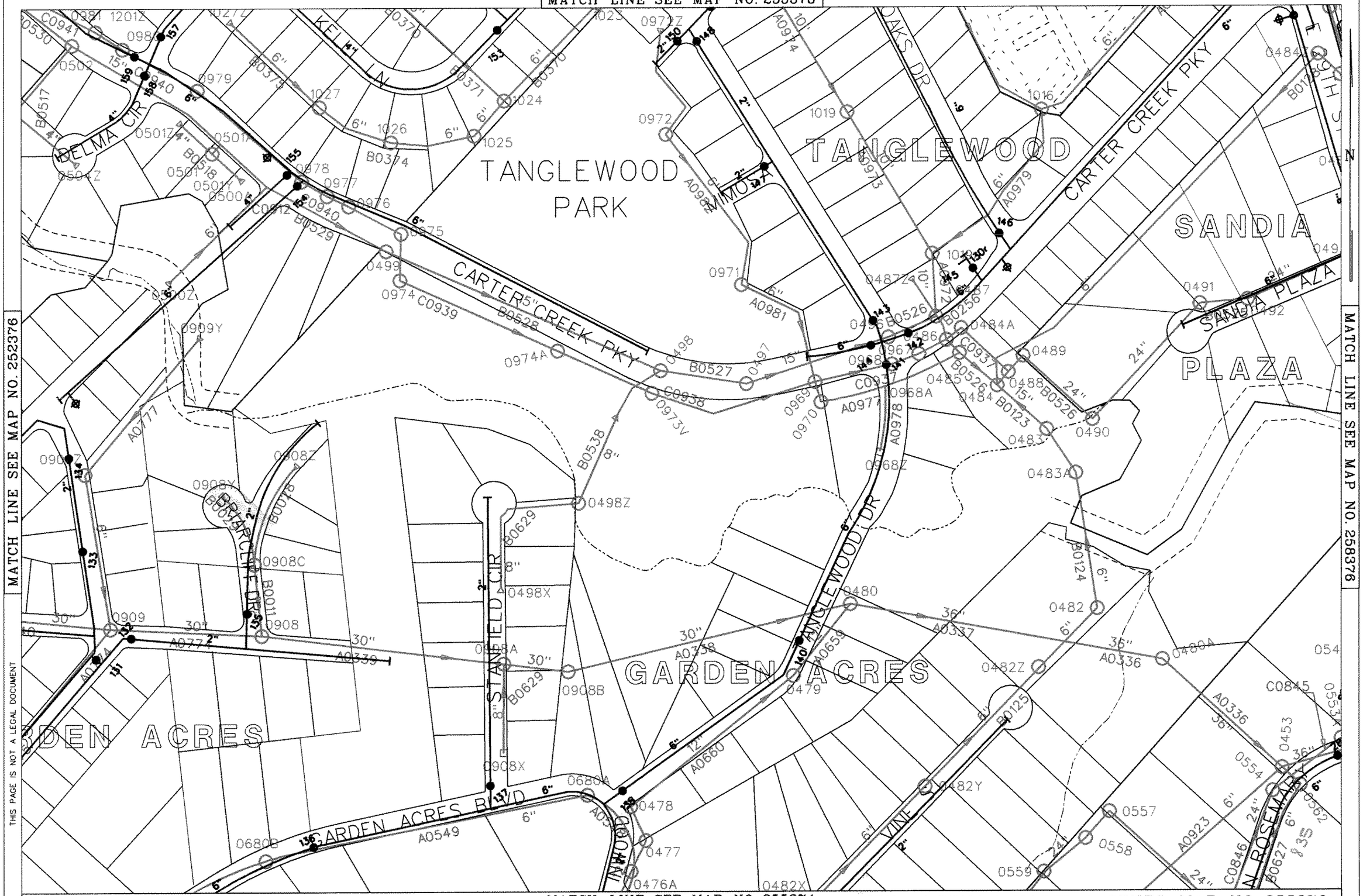

ENGINEERING SERVICES

100 0 100

MATCH LINE SEE MAP NO. 255374

CITY of BRYAN WATER & SEWER MAP NO. 255376

MATCH LINE SEE MAP NO. 255380

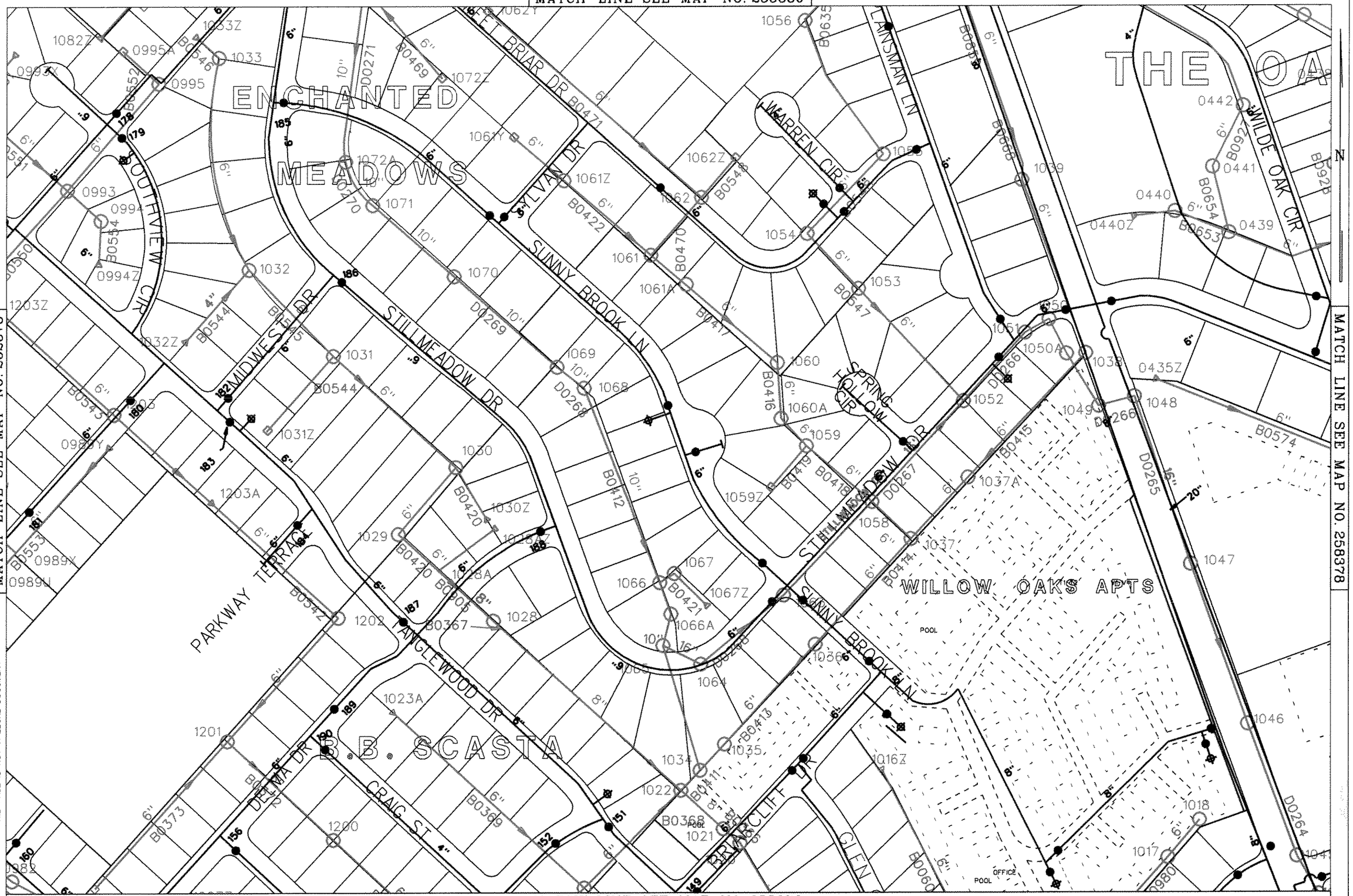

MATCH LINE SEE MAP NO. 252378

MATCH LINE SEE MAP NO. 258378

THIS PAGE IS NOT A LEGAL DOCUMENT

ENGINEERING SERVICES

100 0 100

MATCH LINE SEE MAP NO. 255376

CITY of BRYAN WATER & SEWER MAP NO. 255378

MATCH LINE SEE MAP NO. 255382

MAP DATE: Jun. 22, 2001

MATCH LINE SEE MAP NO. 252380

MATCH LINE SEE MAP NO. 258380

THIS PAGE IS NOT A LEGAL DOCUMENT

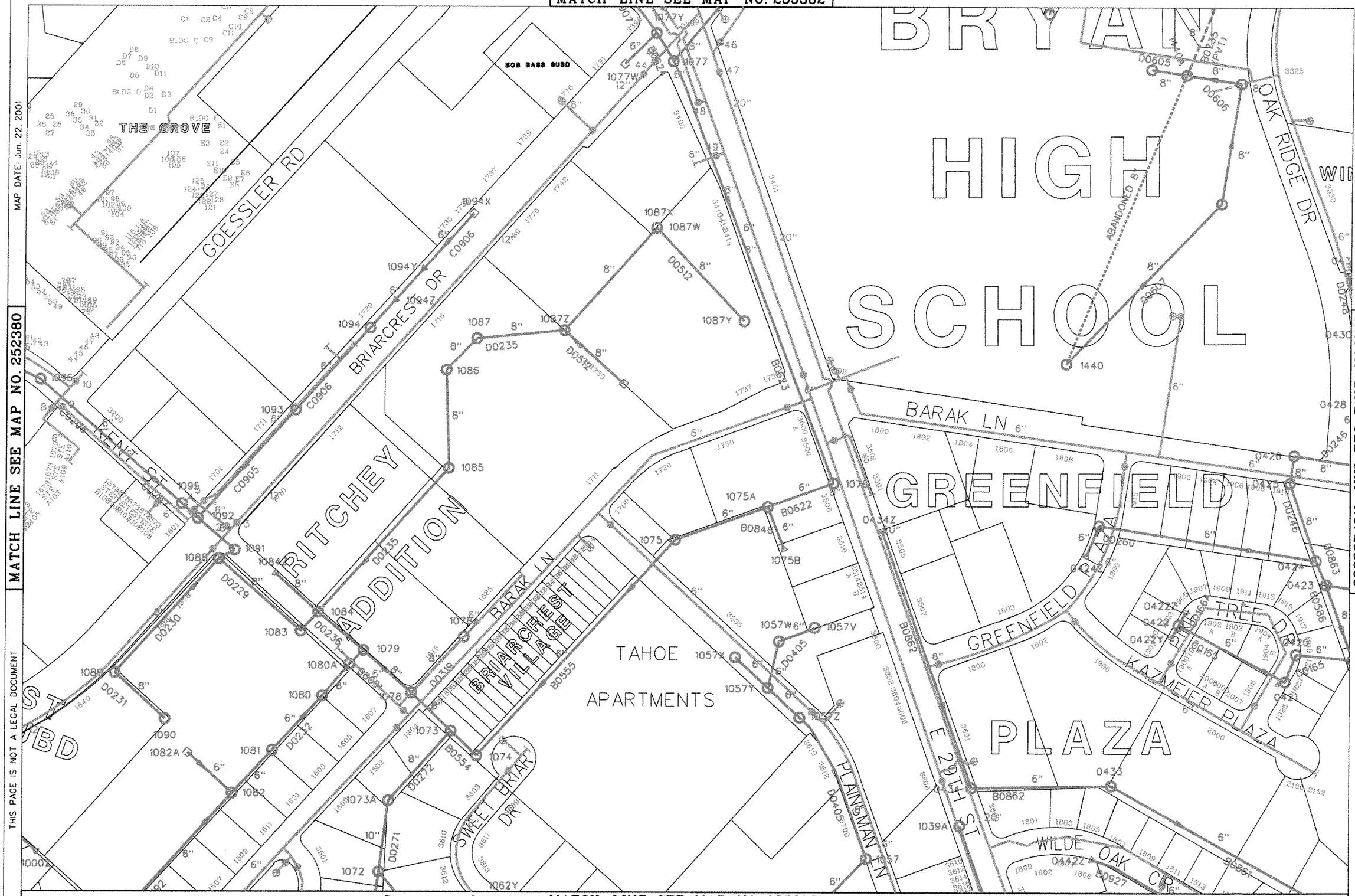

ENGINEERING SERVICES

100 0 100

MATCH LINE SEE MAP NO. 255378

CITY of BRYAN WATER & SEWER MAP NO. 255380

MATCH LINE SEE MAP NO. 255384

MAP DATE: May. 25, 2000

MATCH LINE SEE MAP NO. 252382

MATCH LINE SEE MAP NO. 258382

THIS PAGE IS NOT A LEGAL DOCUMENT

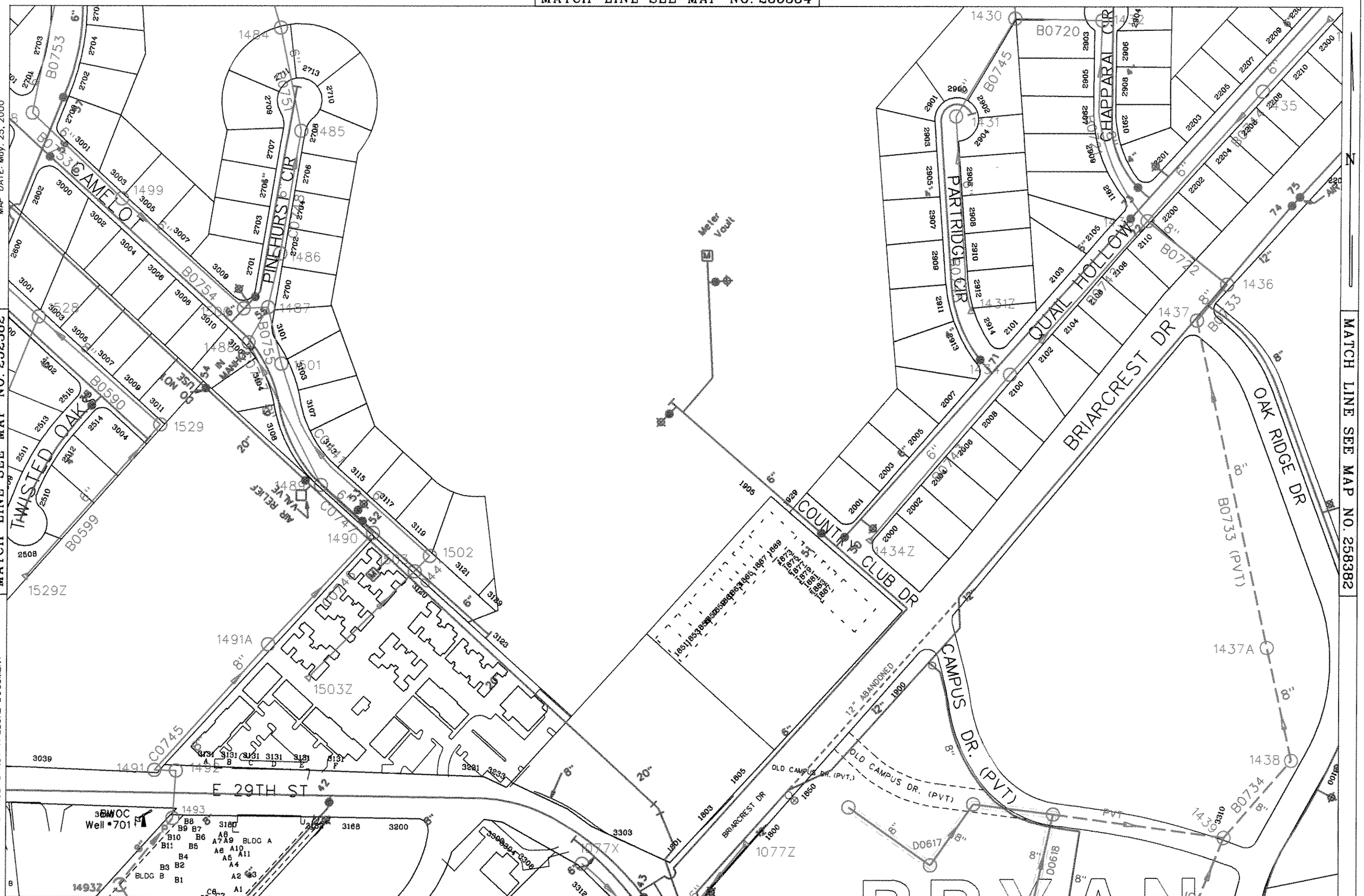
CAMELOT
PINEHURST CIR
TWISTED OAK
PARTRIDGE CIR
CHAPPARAL CIR
QUAIL HOLLOW
BRIARCREST DR
OAK RIDGE DR
COUNTRY CLUB DR
CAMPUS DR. (PVT)
OLD CAMPUS DR. (PVT)
12" ABANDONED
E 29TH ST
Meter Vault
BWOC Well #701
BLDG A
BLDG B
AIR RELIEF VALVE
DO NOT USE
B0753
B0754
B0755
B0590
B0599
B0720
B0745
B0722
B0733
B0734
B0733 (PVT)
C0745
D0617
D0618
1484
1485
1486
1487
1488
1499
1528
1529
1529Z
1490
1491
1491A
1492
1493
1493Z
1502
1503Z
1430
1431
1431Z
1434Z
1435
1436
1437
1437A
1438
1439
1077X
1077Z
1805
1803
1801
1800
1900
1850
3039
3168
3200
3303
3312
3310
3281
3233
3308
3390
3390
3131
3134
3121
3123
3119
3117
3115
3101
3107
3108
3104
3103
3001
3009
2700
2701
2702
2703
2704
2705
2706
2707
2708
2709
2710
2713
2508
2510
2511
2512
2513
2514
2516
2800
2802
2900
2901
2902
2903
2904
2905
2906
2907
2908
2909
2910
2911
2912
2913
2914
2960
2100
2101
2102
2103
2104
2105
2106
2107
2108
2109
2110
2200
2201
2202
2203
2204
2205
2206
2207
2208
2209
2210
2300
2000
2001
2002
2003
2004
2005
2006
2007
2008
2009
2010
2011
2012
2014
2015
2016
2017
2018
2019
2020
2021
2022
2023
2024
2025
2026
2027
2028
2029
2030
2031
2032
2033
2034
2035
2036
2037
2038
2039
2040
2041
2042
2043
2044
2045
2046
2047
2048
2049
2050
2051
2052
2053

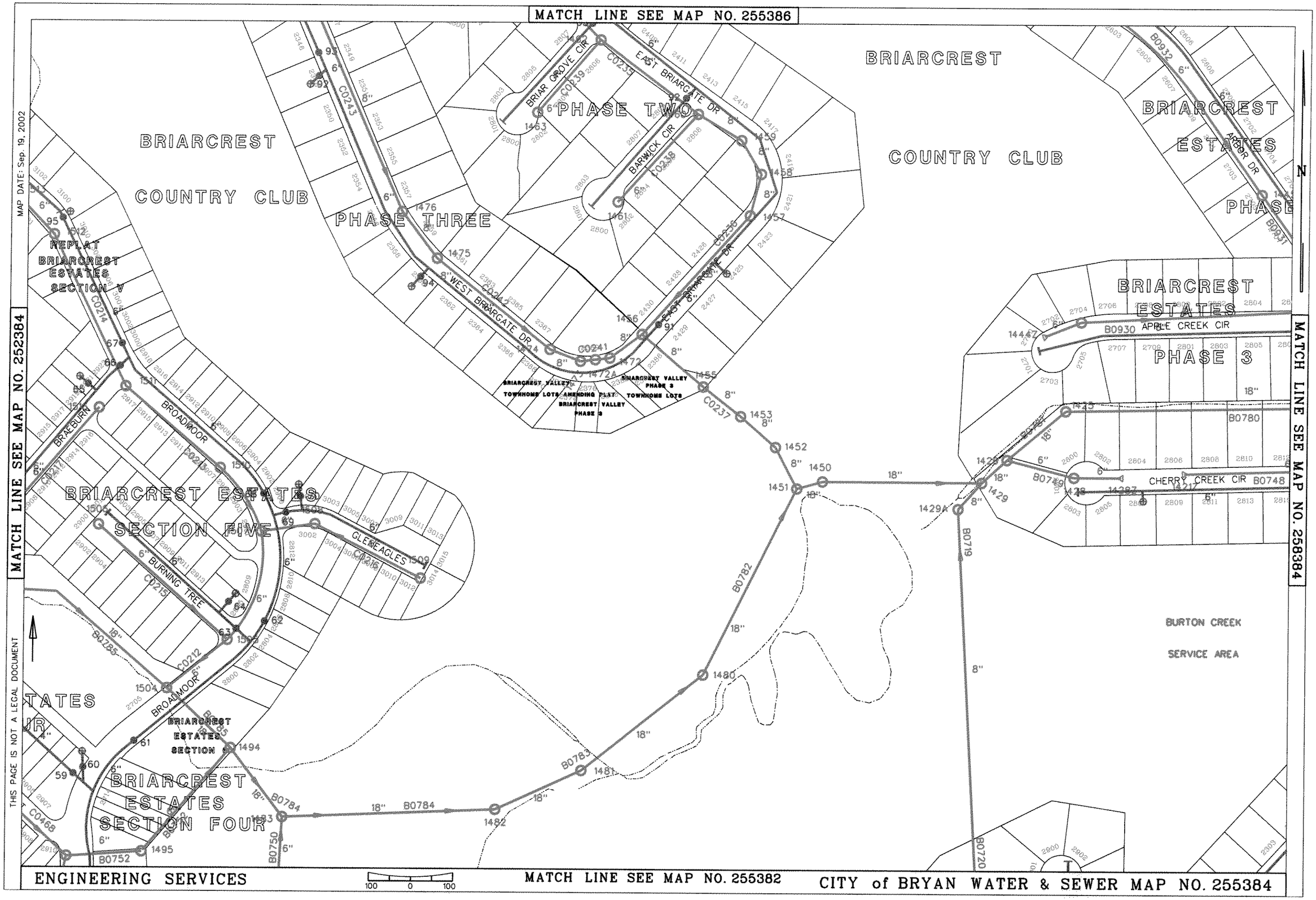
MATCH LINE SEE MAP NO. 255386
MAP DATE: Sep. 19, 2002
MATCH LINE SEE MAP NO. 252384
MATCH LINE SEE MAP NO. 258384
THIS PAGE IS NOT A LEGAL DOCUMENT
BRIARCREST COUNTRY CLUB
PHASE TWO
PHASE THREE
BRIARCREST ESTATES
PHASE 3
APPLE CREEK CIR
CHERRY CREEK CIR
BRIARCREST ESTATES SECTION FIVE
BRIARCREST ESTATES SECTION FOUR
REPLAT BRIARCREST ESTATES SECTION V
BRIAR GROVE CIR
EAST BRIARGATE DR
BARWICK CIR
WEST BRIARGATE DR
BRAEBURN
BROADMOOR
GLENEAGLES
BURNING TREE
BURTON CREEK SERVICE AREA
N
ENGINEERING SERVICES
100 0 100
MATCH LINE SEE MAP NO. 255382
CITY of BRYAN WATER & SEWER MAP NO. 255384

MATCH LINE SEE MAP NO. 255388

MAP DATE: Sep. 19, 2000

MATCH LINE SEE MAP NO. 252386

THIS PAGE IS NOT A LEGAL DOCUMENT

ENGINEERING SERVICES

100 0 100

MATCH LINE SEE MAP NO. 255384

CITY of BRYAN WATER & SEWER MAP NO. 255386

MATCH LINE SEE MAP NO. 258386

MATCH LINE SEE MAP NO. 255390

MAP DATE: Jul. 30, 2001

MATCH LINE SEE MAP NO. 252388

THIS PAGE IS NOT A LEGAL DOCUMENT

MATCH LINE SEE MAP NO. 255388

ENGINEERING SERVICES

100 0 100

MATCH LINE SEE MAP NO. 255386

CITY of BRYAN WATER & SEWER MAP NO. 255388

MATCH LINE SEE MAP NO. 255392

MAP DATE: Aug. 02, 2001

MATCH LINE SEE MAP NO. 252390

MATCH LINE SEE MAP NO. 256390

THIS PAGE IS NOT A LEGAL DOCUMENT

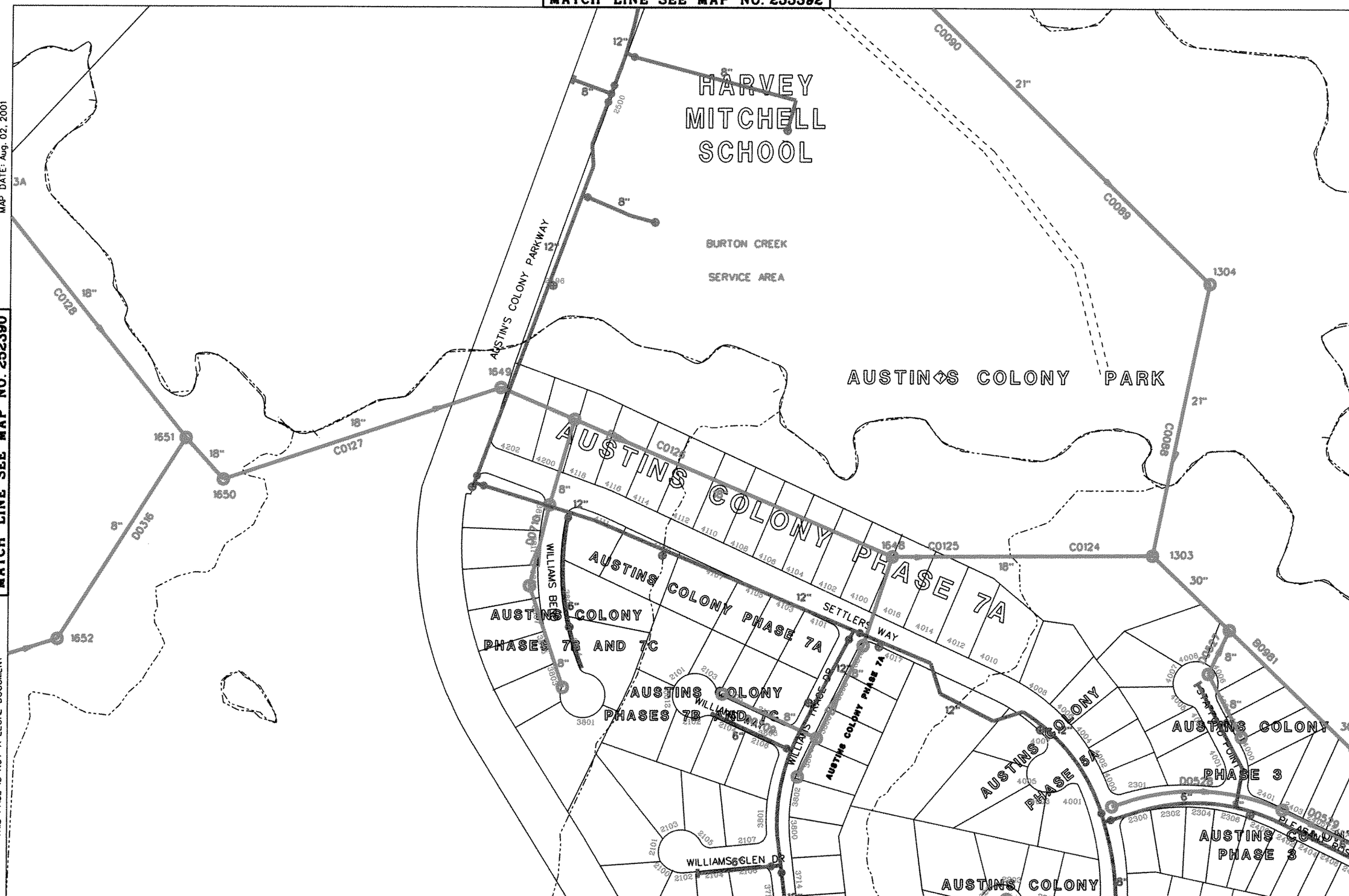

ENGINEERING SERVICES

100 0 100

MATCH LINE SEE MAP NO. 255388

CITY of BRYAN WATER & SEWER MAP NO. 255390

...\Projects\Working\FRAME.dgn 08/02/2001 09:21:55 AM

MATCH LINE SEE MAP NO. 255394

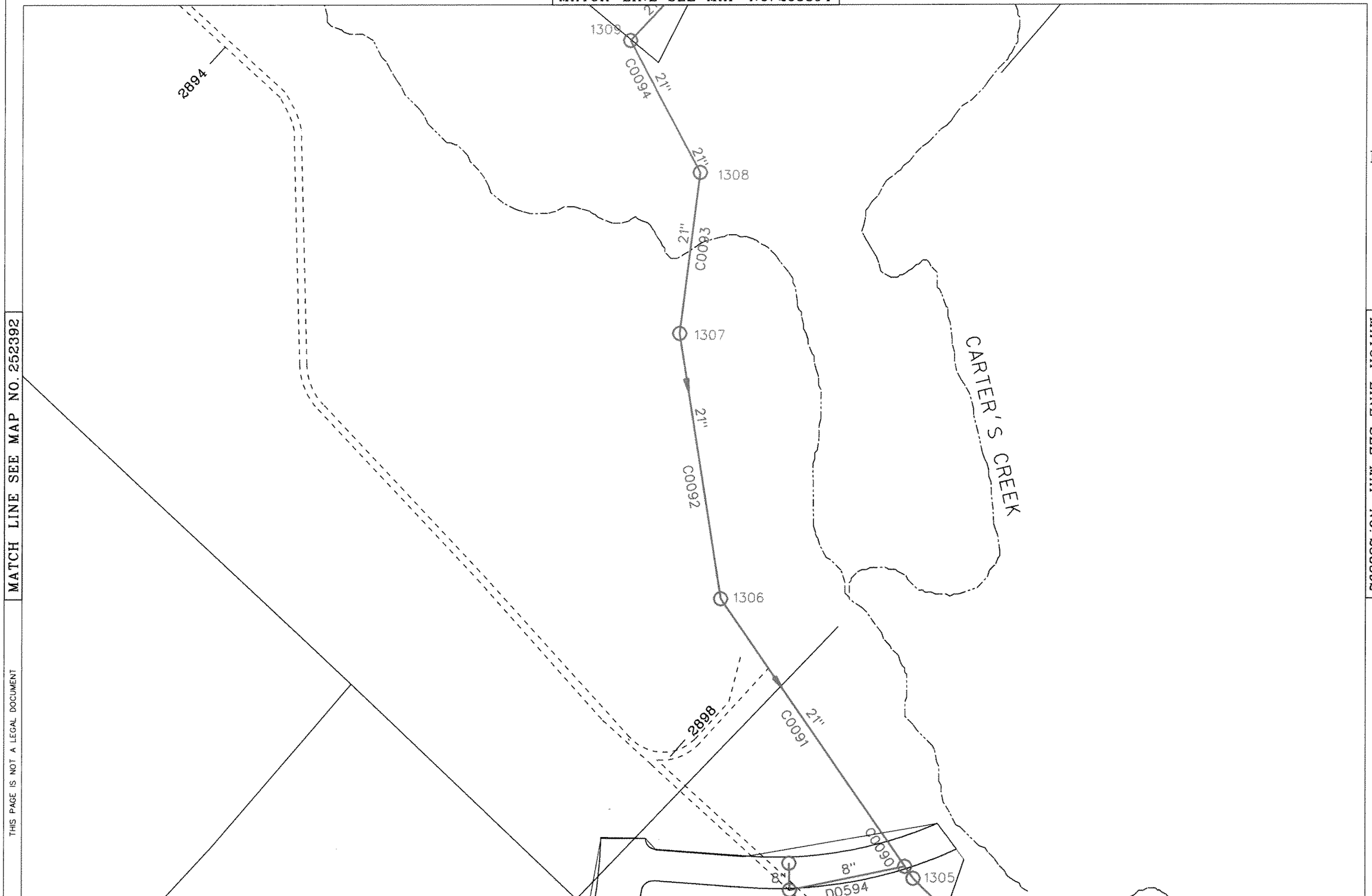

MATCH LINE SEE MAP NO. 252392

MATCH LINE SEE MAP NO. 258392

THIS PAGE IS NOT A LEGAL DOCUMENT

ENGINEERING SERVICES

100 0 100

MATCH LINE SEE MAP NO. 255390

CITY of BRYAN WATER & SEWER MAP NO. 255392

MATCH LINE SEE MAP NO. 255396

MAP DATE: Aug. 06, 2001

MATCH LINE SEE MAP NO. 252394

THIS PAGE IS NOT A LEGAL DOCUMENT

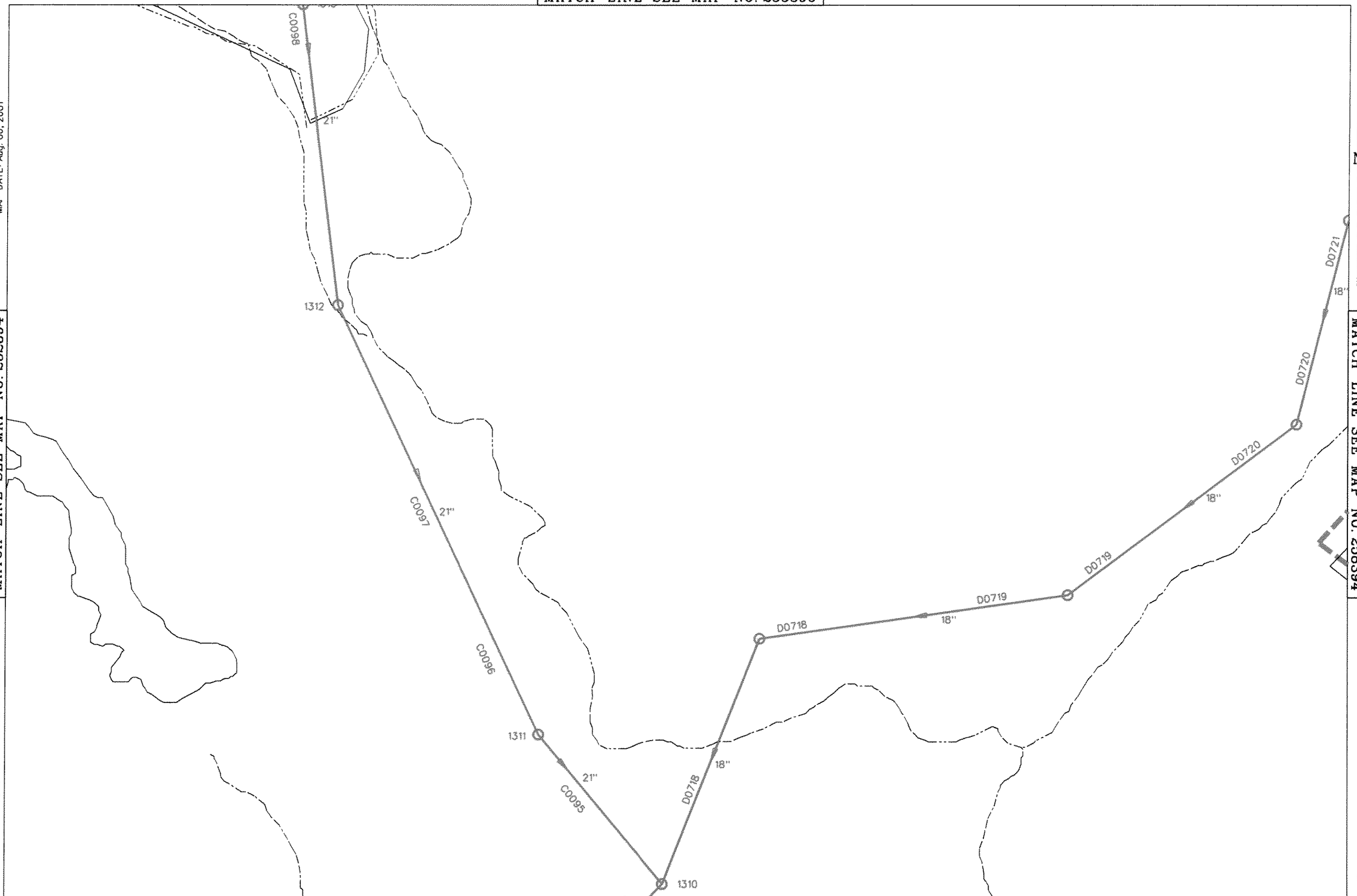

MATCH LINE SEE MAP NO. 258394

ENGINEERING SERVICES

100 0 100

MATCH LINE SEE MAP NO. 255392

CITY of BRYAN WATER & SEWER MAP NO. 255394

MATCH LINE SEE MAP NO. 255398

MATCH LINE SEE MAP NO. 252396

MATCH LINE SEE MAP NO. 258396

THIS PAGE IS NOT A LEGAL DOCUMENT

ENGINEERING SERVICES

100 0 100

MATCH LINE SEE MAP NO. 255394

CITY of BRYAN WATER & SEWER MAP NO. 255396

MATCH LINE SEE MAP NO. 255400

MATCH LINE SEE MAP NO. 252398

MATCH LINE SEE MAP NO. 258398

THIS PAGE IS NOT A LEGAL DOCUMENT

ENGINEERING SERVICES

100 0 100

MATCH LINE SEE MAP NO. 255396

CITY of BRYAN WATER & SEWER MAP NO. 255398

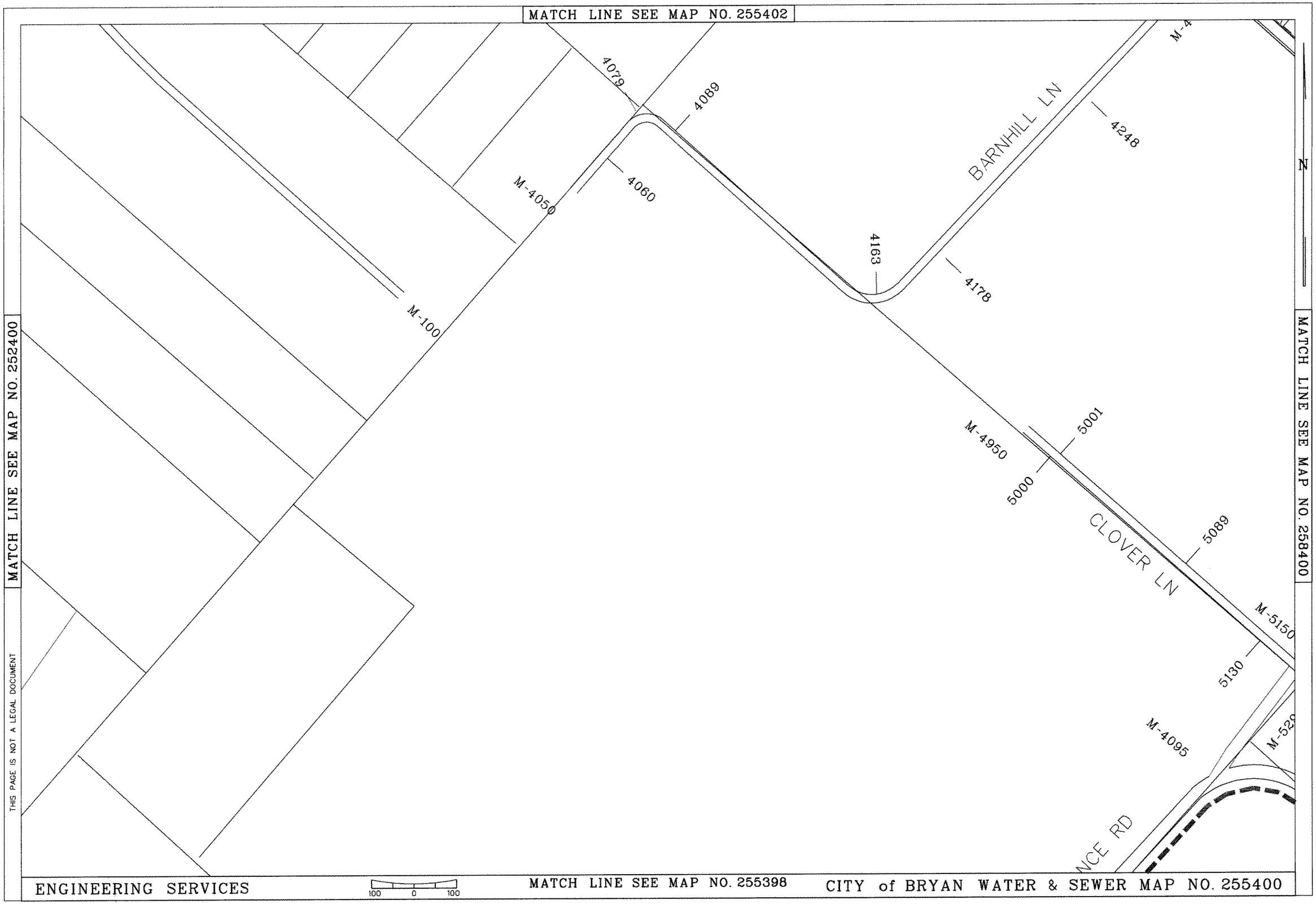

ENGINEERING SERVICES

100 0 100

MATCH LINE SEE MAP NO. 255398

CITY of BRYAN WATER & SEWER MAP NO. 255400

MATCH LINE SEE MAP NO. 255404

MATCH LINE SEE MAP NO. 252402

THIS PAGE IS NOT A LEGAL DOCUMENT

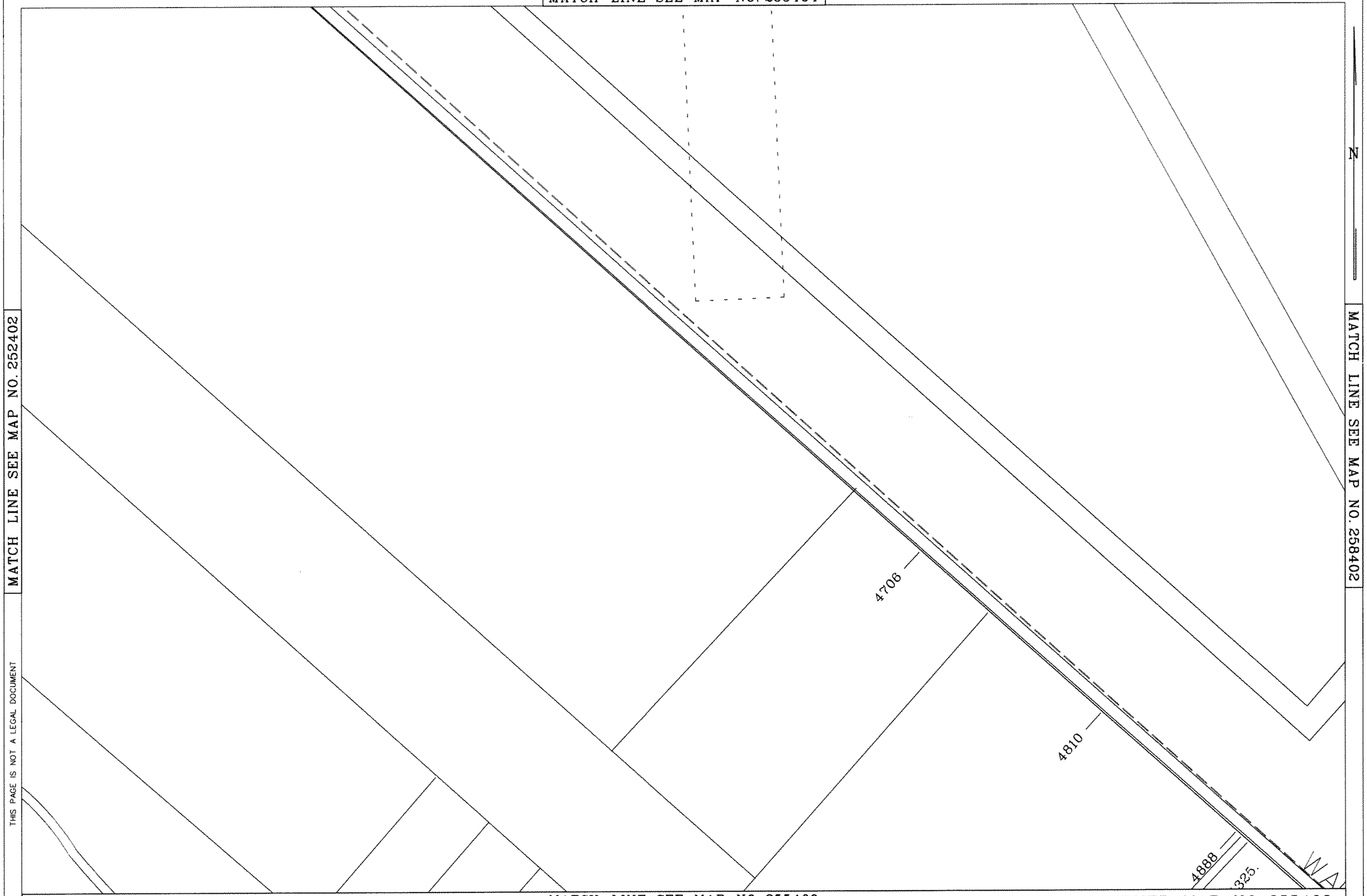

MATCH LINE SEE MAP NO. 258402

ENGINEERING SERVICES

100 0 100

MATCH LINE SEE MAP NO. 255400

CITY of BRYAN WATER & SEWER MAP NO. 255402

MATCH LINE SEE MAP NO. 255406

MATCH LINE SEE MAP NO. 252404

MATCH LINE SEE MAP NO. 258404

N

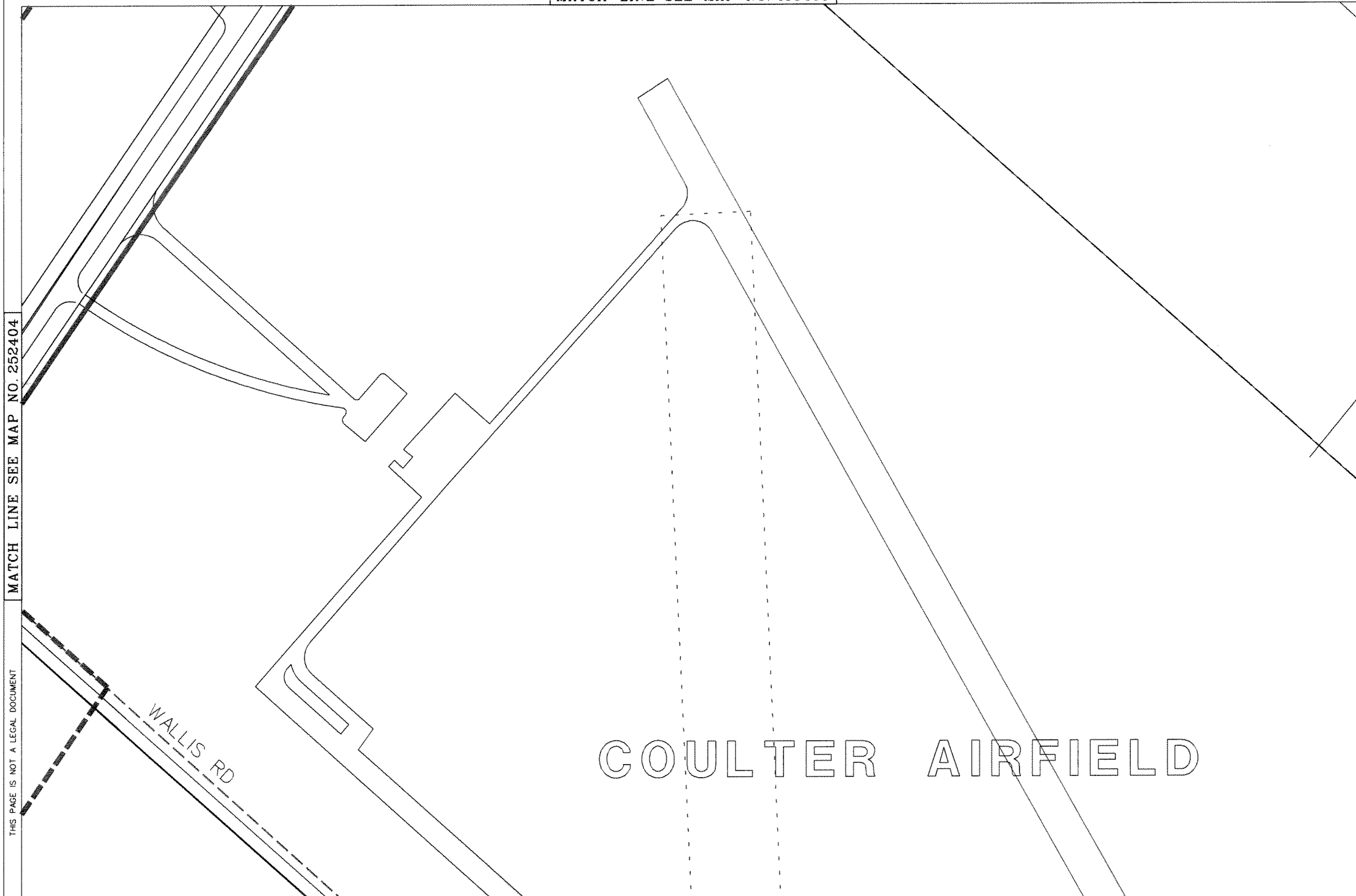

THIS PAGE IS NOT A LEGAL DOCUMENT

ENGINEERING SERVICES

100 0 100

MATCH LINE SEE MAP NO. 255402

CITY of BRYAN WATER & SEWER MAP NO. 255404

MATCH LINE SEE MAP NO. 255408

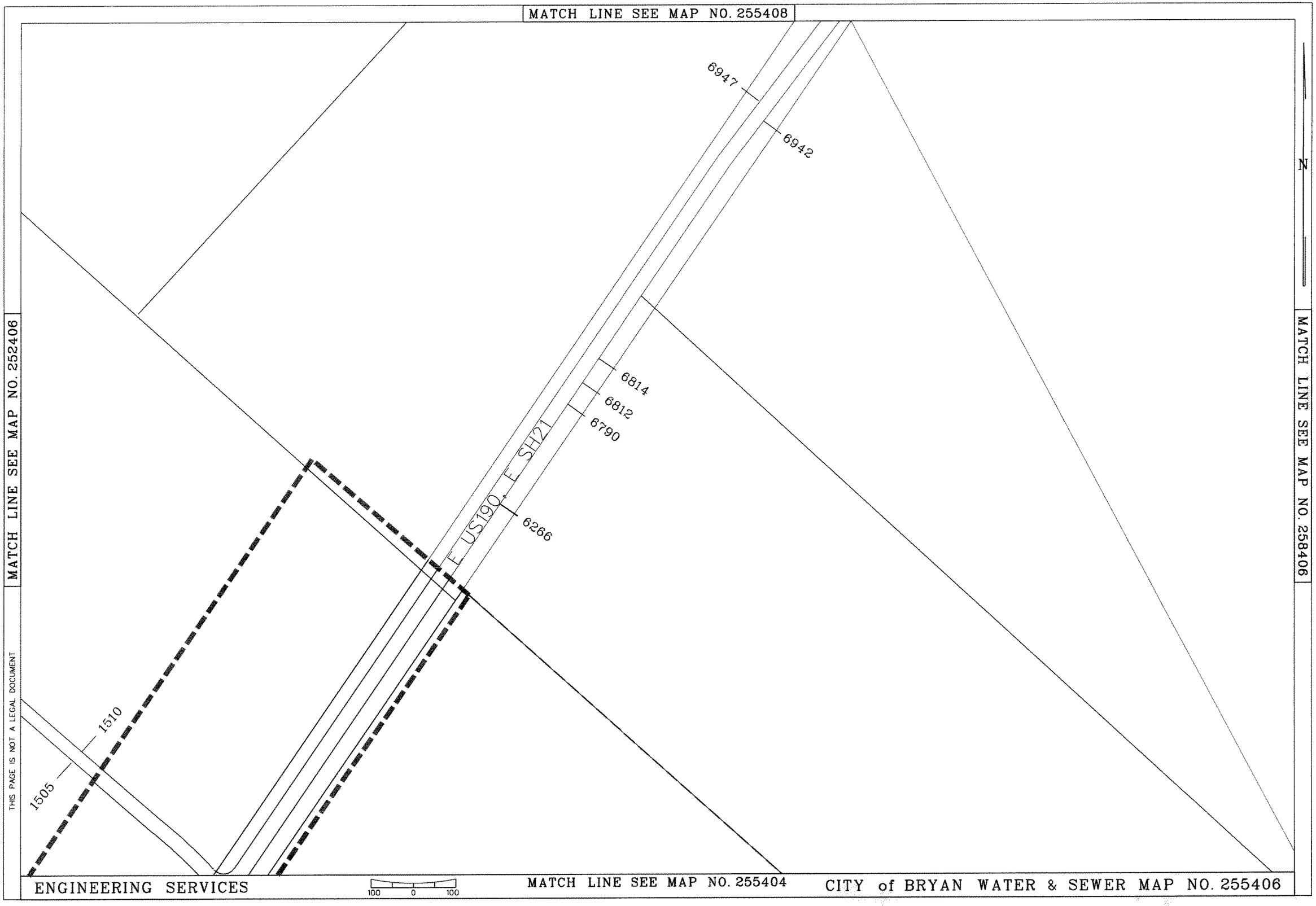

MATCH LINE SEE MAP NO. 252406

MATCH LINE SEE MAP NO. 258406

THIS PAGE IS NOT A LEGAL DOCUMENT

ENGINEERING SERVICES

100 0 100

MATCH LINE SEE MAP NO. 255404

CITY of BRYAN WATER & SEWER MAP NO. 255406

MATCH LINE SEE MAP NO. 258376

MATCH LINE SEE MAP NO. 255374

MATCH LINE SEE MAP NO. 261374

THIS PAGE IS NOT A LEGAL DOCUMENT

ENGINEERING SERVICES

100 0 100

MATCH LINE SEE MAP NO. 258372

CITY of BRYAN WATER & SEWER MAP NO. 258374

MATCH LINE SEE MAP NO. 258378

MAP DATE: Oct. 19, 2001

MATCH LINE SEE MAP NO. 255376

MATCH LINE SEE MAP NO. 261376

THIS PAGE IS NOT A LEGAL DOCUMENT

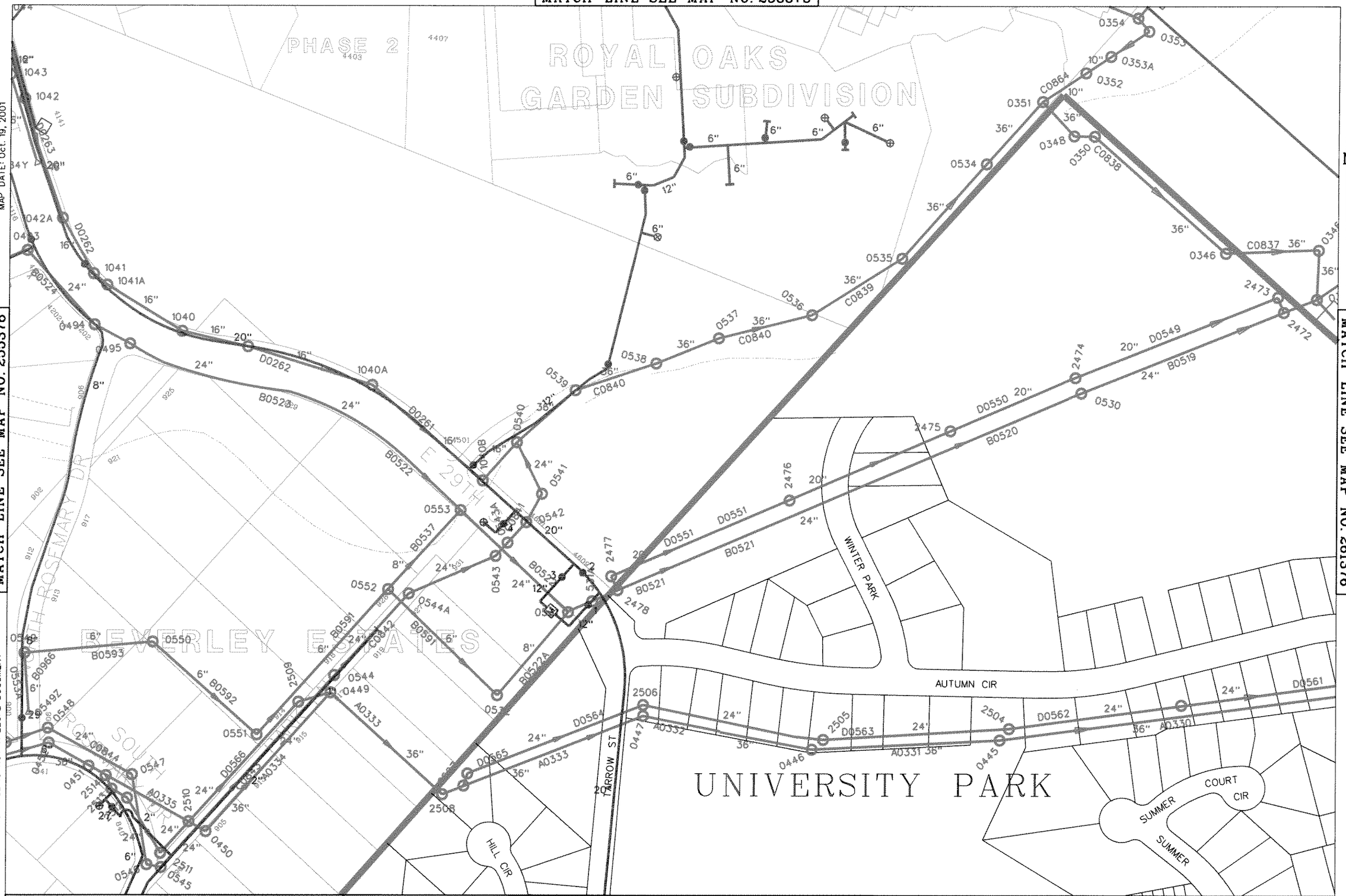

ENGINEERING SERVICES

100 0 100

MATCH LINE SEE MAP NO. 258374

CITY of BRYAN WATER & SEWER MAP NO. 258376

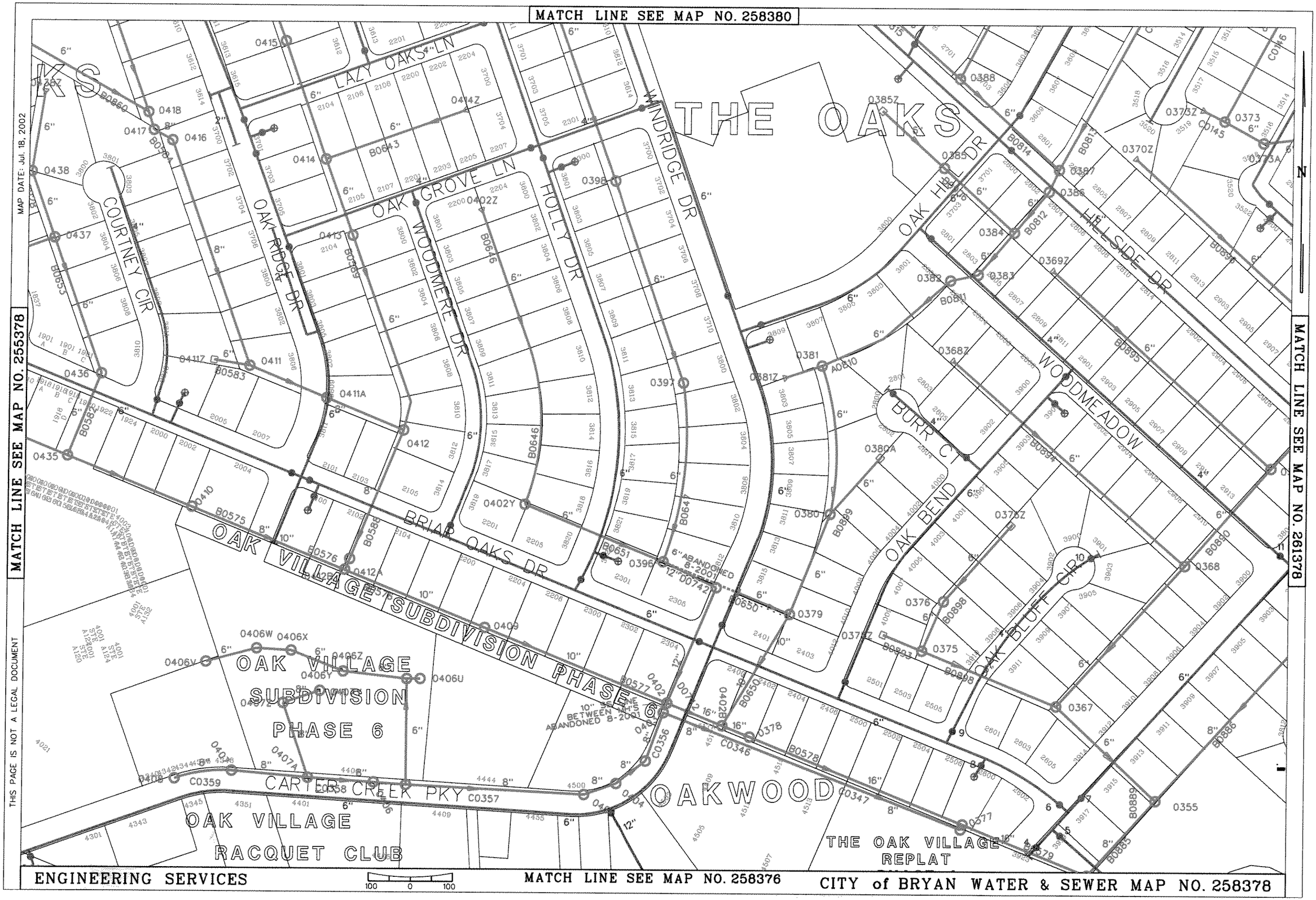
MATCH LINE SEE MAP NO. 258380
MATCH LINE SEE MAP NO. 255378
MATCH LINE SEE MAP NO. 261378
MAP DATE: Jul. 18, 2002
THIS PAGE IS NOT A LEGAL DOCUMENT
THE OAKS
LAZY OAKS LN
OAK GROVE LN
COURTNEY CIR
OAK RIDGE DR
WOODMERE DR
HOLLY DR
WINDRIDGE DR
OAK HILL DR
HILLSIDE DR
WOODMEADOW
BURR CT
OAK BEND
OAK BLUFF CIR
BRIAR OAKS DR
OAK VILLAGE SUBDIVISION PHASE 6
OAK VILLAGE SUBDIVISION PHASE 6
CARTER CREEK PKY
OAKWOOD
OAK VILLAGE RACQUET CLUB
THE OAK VILLAGE REPLAT
6" ABANDONED B-2001
10" SEWER LINE BETWEEN MHS ABANDONED B-2001
ENGINEERING SERVICES
100 0 100
MATCH LINE SEE MAP NO. 258376
CITY of BRYAN WATER & SEWER MAP NO. 258378

MATCH LINE SEE MAP NO. 258382

MATCH LINE SEE MAP NO. 255380

MATCH LINE SEE MAP NO. 261380

THIS PAGE IS NOT A LEGAL DOCUMENT

ENGINEERING SERVICES

100 0 100

MATCH LINE SEE MAP NO. 258378

CITY of BRYAN WATER & SEWER MAP NO. 258380

MATCH LINE SEE MAP NO. 258384

MAP DATE: Aug. 02, 2001

MATCH LINE SEE MAP NO. 255382

MATCH LINE SEE MAP NO. 261382

THIS PAGE IS NOT A LEGAL DOCUMENT

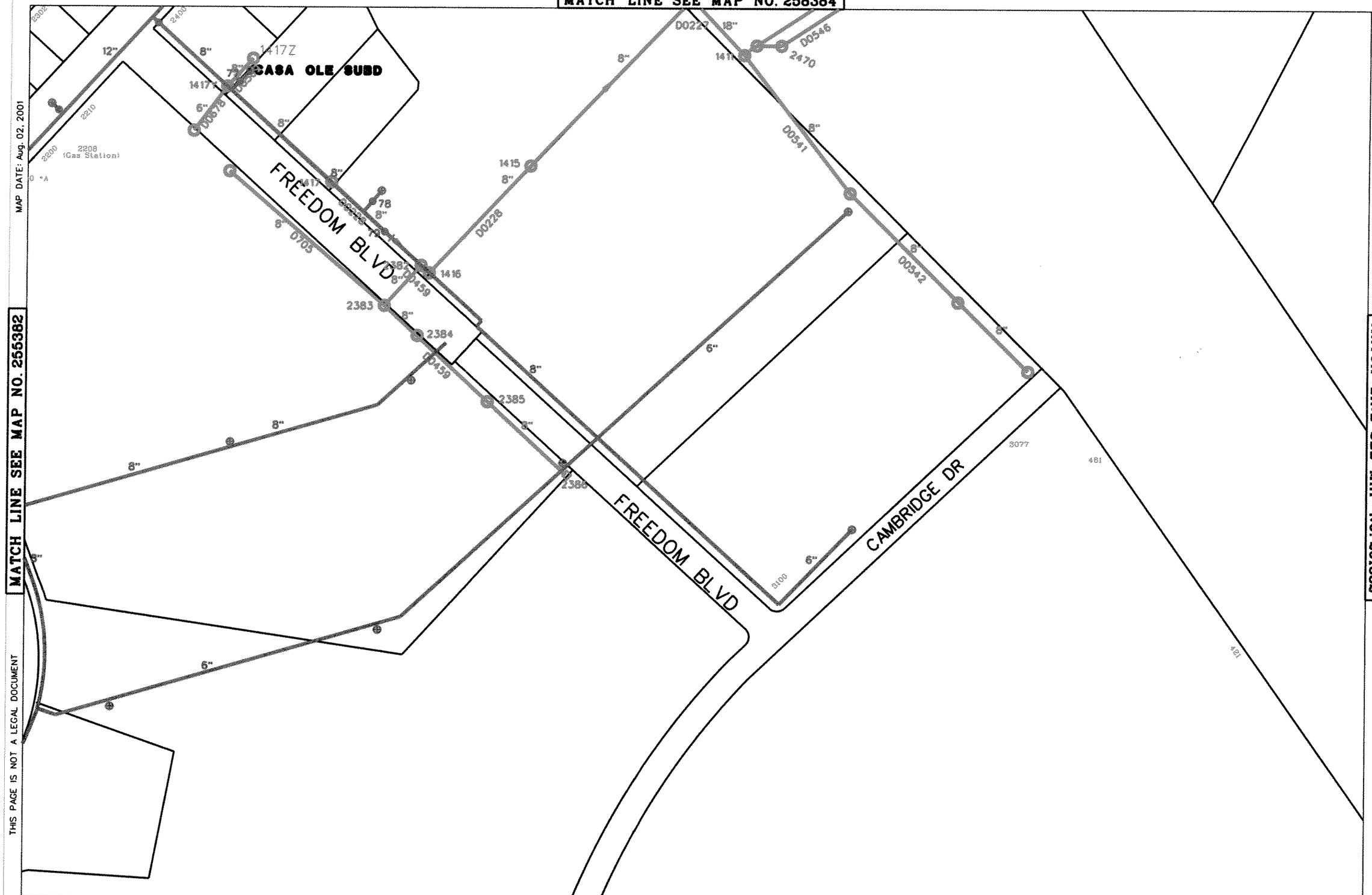

ENGINEERING SERVICES

100 0 100

MATCH LINE SEE MAP NO. 258380

CITY of BRYAN WATER & SEWER MAP NO. 258382

...\Projects\Working\FRAME.dgn 08/02/2001 01:16:55 PM

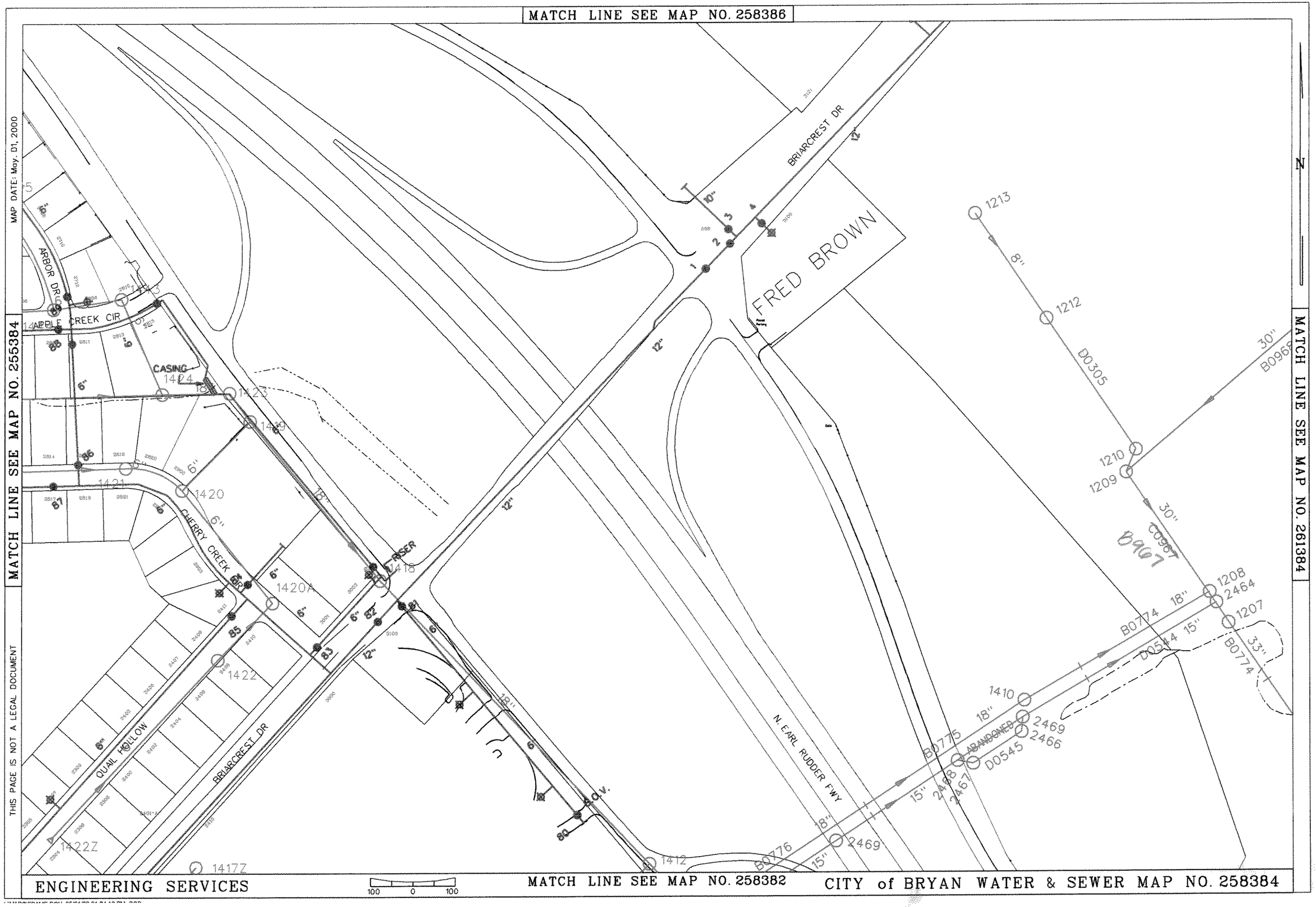
MATCH LINE SEE MAP NO. 258386
MATCH LINE SEE MAP NO. 255384
MATCH LINE SEE MAP NO. 261384
MAP DATE: May. 01, 2000
THIS PAGE IS NOT A LEGAL DOCUMENT
N
BRIARCREST DR
FRED BROWN
ARBOR DR
APPLE CREEK CIR
CASING
CHERRY CREEK DR
RISER
QUAIL HOLLOW
BRIARCREST DR
N. EARL RUDDER FWY
ABANDONED
C.O.V.
1213
1212
D0305
1210
1209
C0967
B0967
1208
2464
1207
B0774
D0544
1410
2469
2466
D0545
B0775
2468
2467
B0776
2469
1412
1417Z
1422Z
1422
1420A
1420
1421
1419
1423
1424
1418
ENGINEERING SERVICES
100 0 100
MATCH LINE SEE MAP NO. 258382
CITY of BRYAN WATER & SEWER MAP NO. 258384

MATCH LINE SEE MAP NO. 258388

MAP DATE: Jul. 30, 2001

MATCH LINE SEE MAP NO. 255386

THIS PAGE IS NOT A LEGAL DOCUMENT

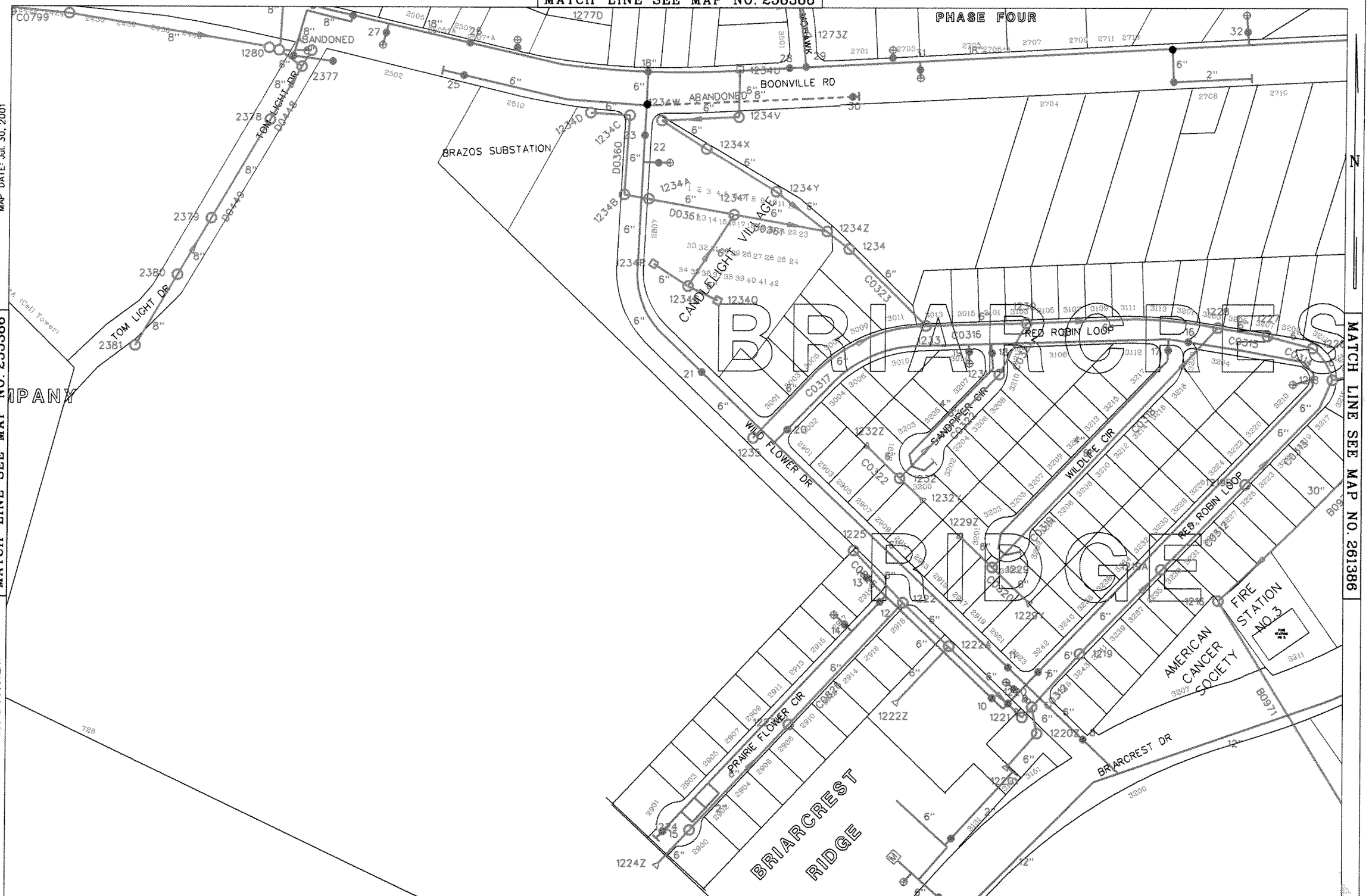

MATCH LINE SEE MAP NO. 261386

ENGINEERING SERVICES

100 0 100

MATCH LINE SEE MAP NO. 258384

CITY of BRYAN WATER & SEWER MAP NO. 258386

MATCH LINE SEE MAP NO. 258390

MAP DATE: Jul. 30, 2001

MATCH LINE SEE MAP NO. 255388

MATCH LINE SEE MAP NO. 261388

THIS PAGE IS NOT A LEGAL DOCUMENT

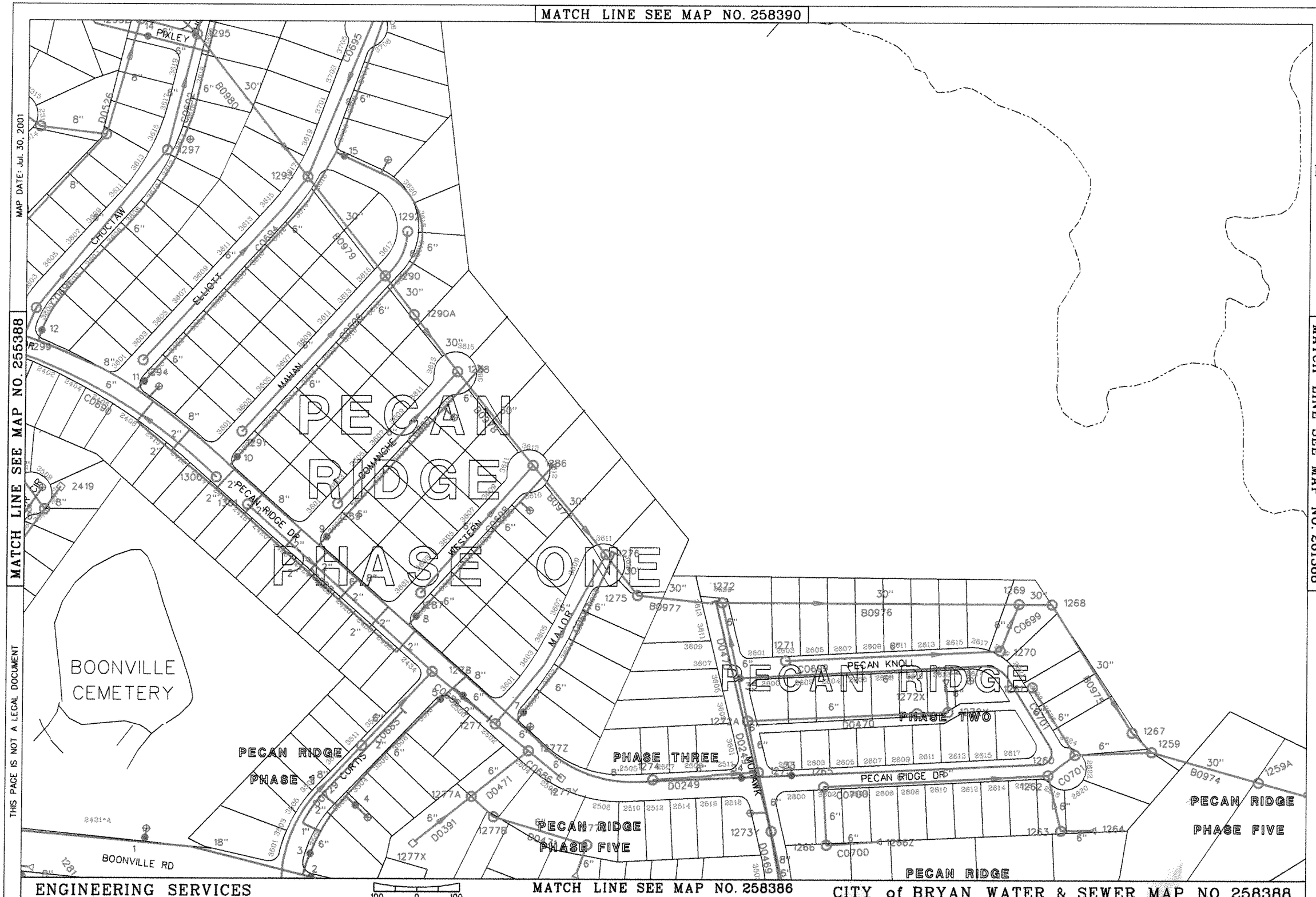

ENGINEERING SERVICES

100 0 100

MATCH LINE SEE MAP NO. 258386

CITY of BRYAN WATER & SEWER MAP NO. 258388

MATCH LINE SEE MAP NO. 258392

MATCH LINE SEE MAP NO. 255390

MATCH LINE SEE MAP NO. 261390

THIS PAGE IS NOT A LEGAL DOCUMENT

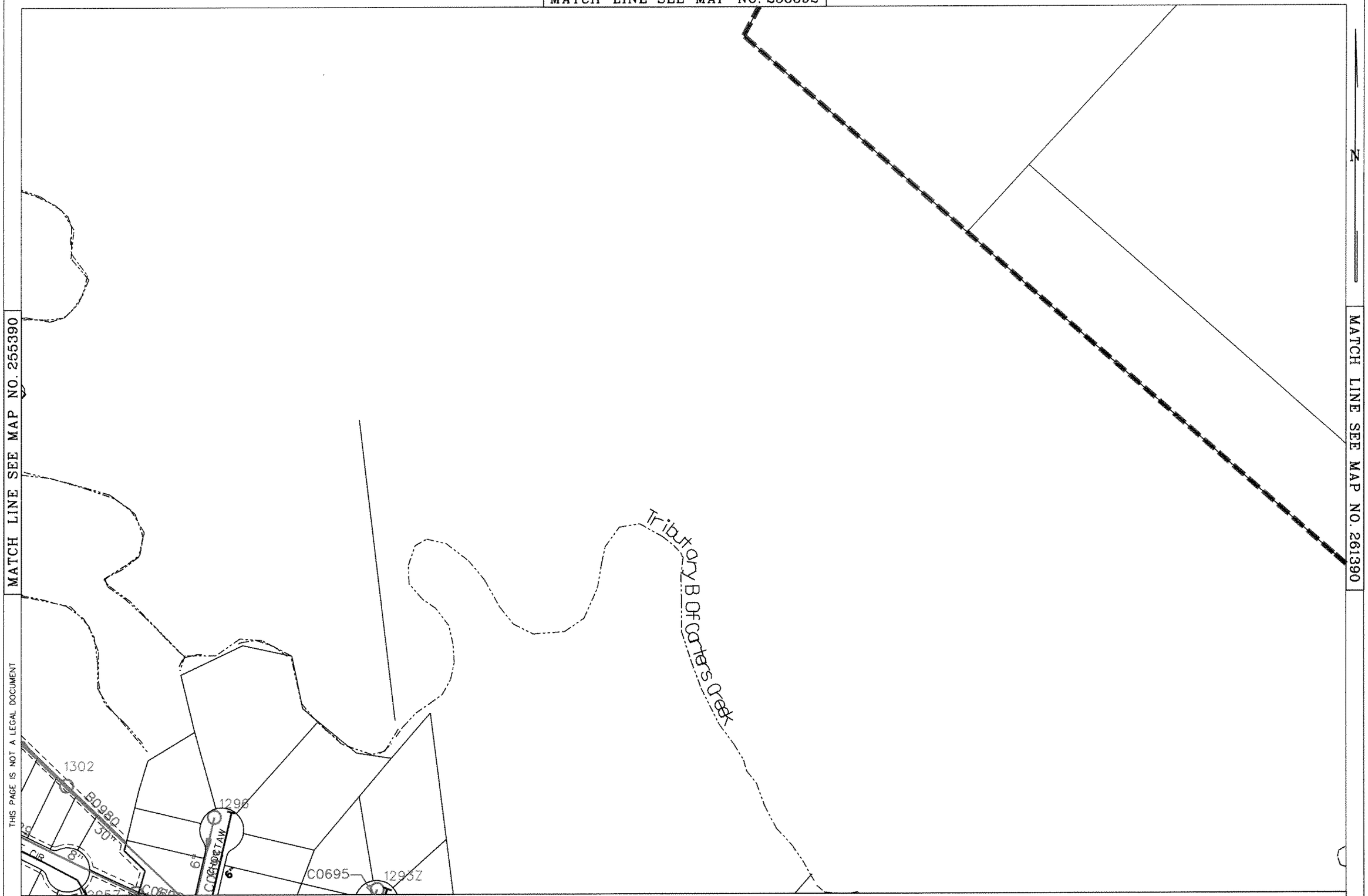

ENGINEERING SERVICES

100 0 100

MATCH LINE SEE MAP NO. 258388

CITY of BRYAN WATER & SEWER MAP NO. 258390

MATCH LINE SEE MAP NO. 258394

MATCH LINE SEE MAP NO. 255392

THIS PAGE IS NOT A LEGAL DOCUMENT

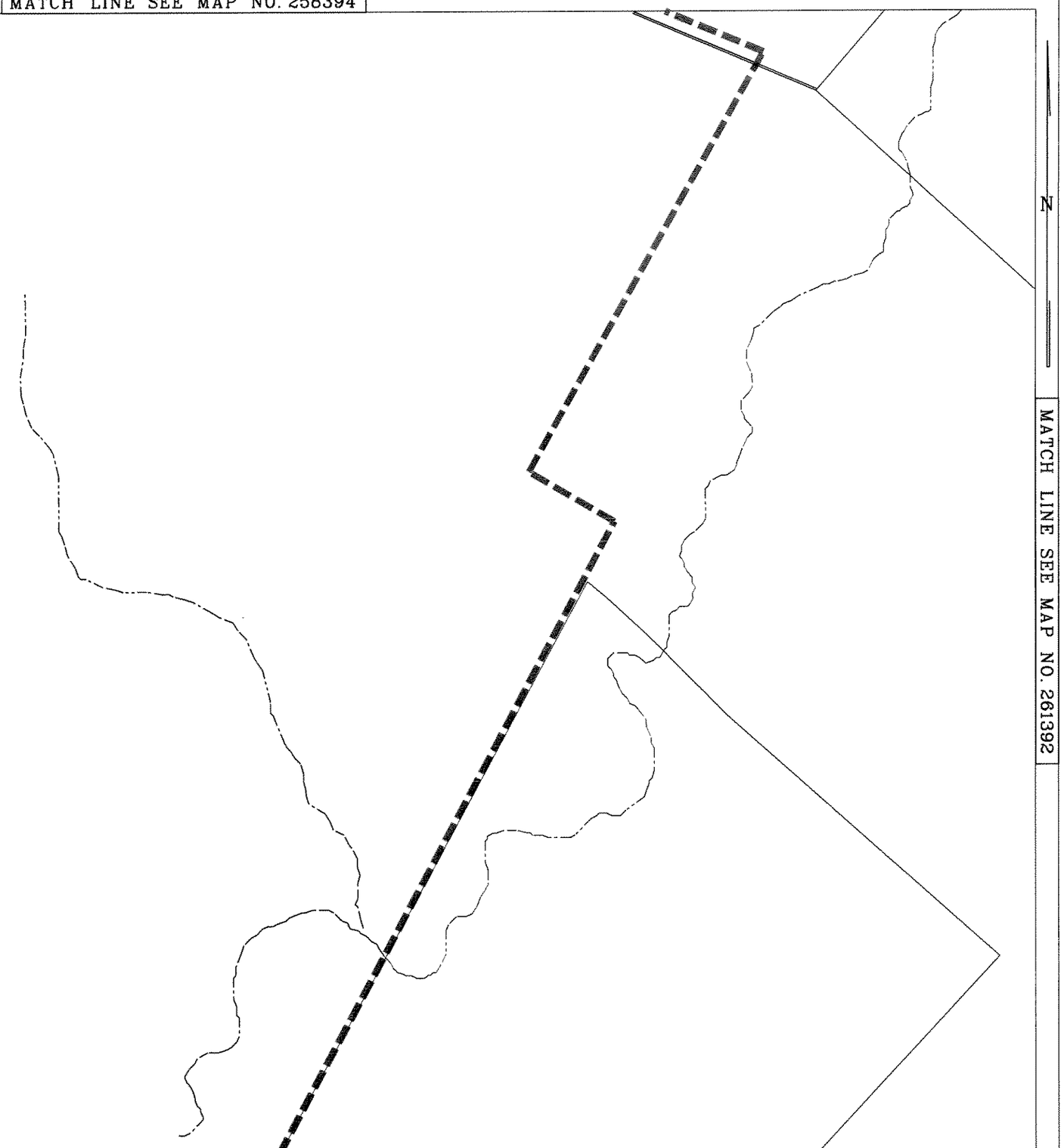

MATCH LINE SEE MAP NO. 261392

ENGINEERING SERVICES

100 0 100

MATCH LINE SEE MAP NO. 258390

CITY of BRYAN WATER & SEWER MAP NO. 258392

MATCH LINE SEE MAP NO. 258396

MAP DATE: Aug. 06, 2001

MATCH LINE SEE MAP NO. 255394

THIS PAGE IS NOT A LEGAL DOCUMENT

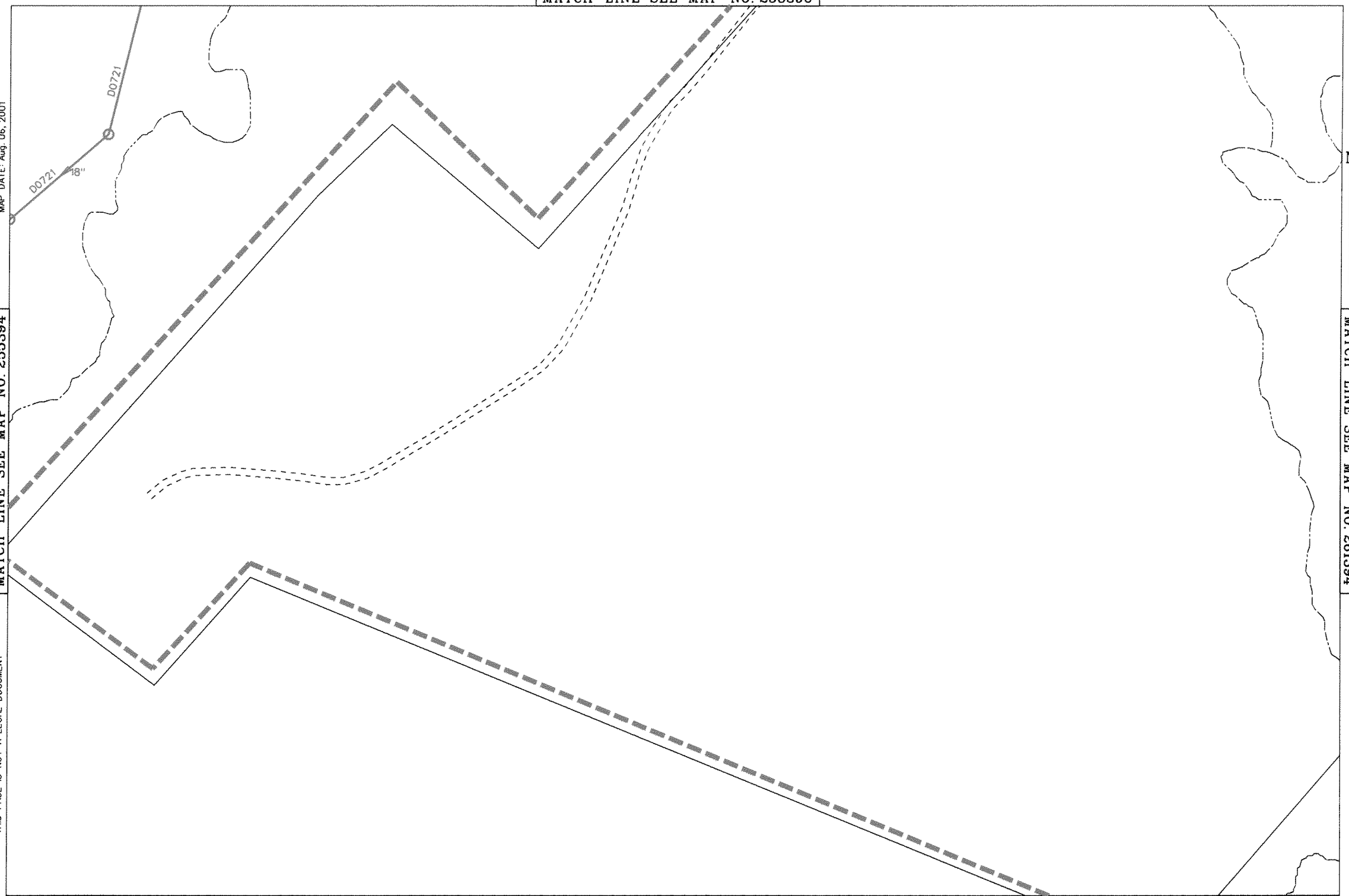

MATCH LINE SEE MAP NO. 261394

ENGINEERING SERVICES

100 0 100

MATCH LINE SEE MAP NO. 258392

CITY of BRYAN WATER & SEWER MAP NO. 258394

MATCH LINE SEE MAP NO. 258398

MAP DATE: Aug. 06, 2001

MATCH LINE SEE MAP NO. 255396

THIS PAGE IS NOT A LEGAL DOCUMENT

MATCH LINE SEE MAP NO. 261396

ENGINEERING SERVICES

100 0 100

MATCH LINE SEE MAP NO. 258394

CITY of BRYAN WATER & SEWER MAP NO. 258396

MATCH LINE SEE MAP NO. 258400

MAP DATE: Aug. 06, 2001

MATCH LINE SEE MAP NO. 255398

THIS PAGE IS NOT A LEGAL DOCUMENT

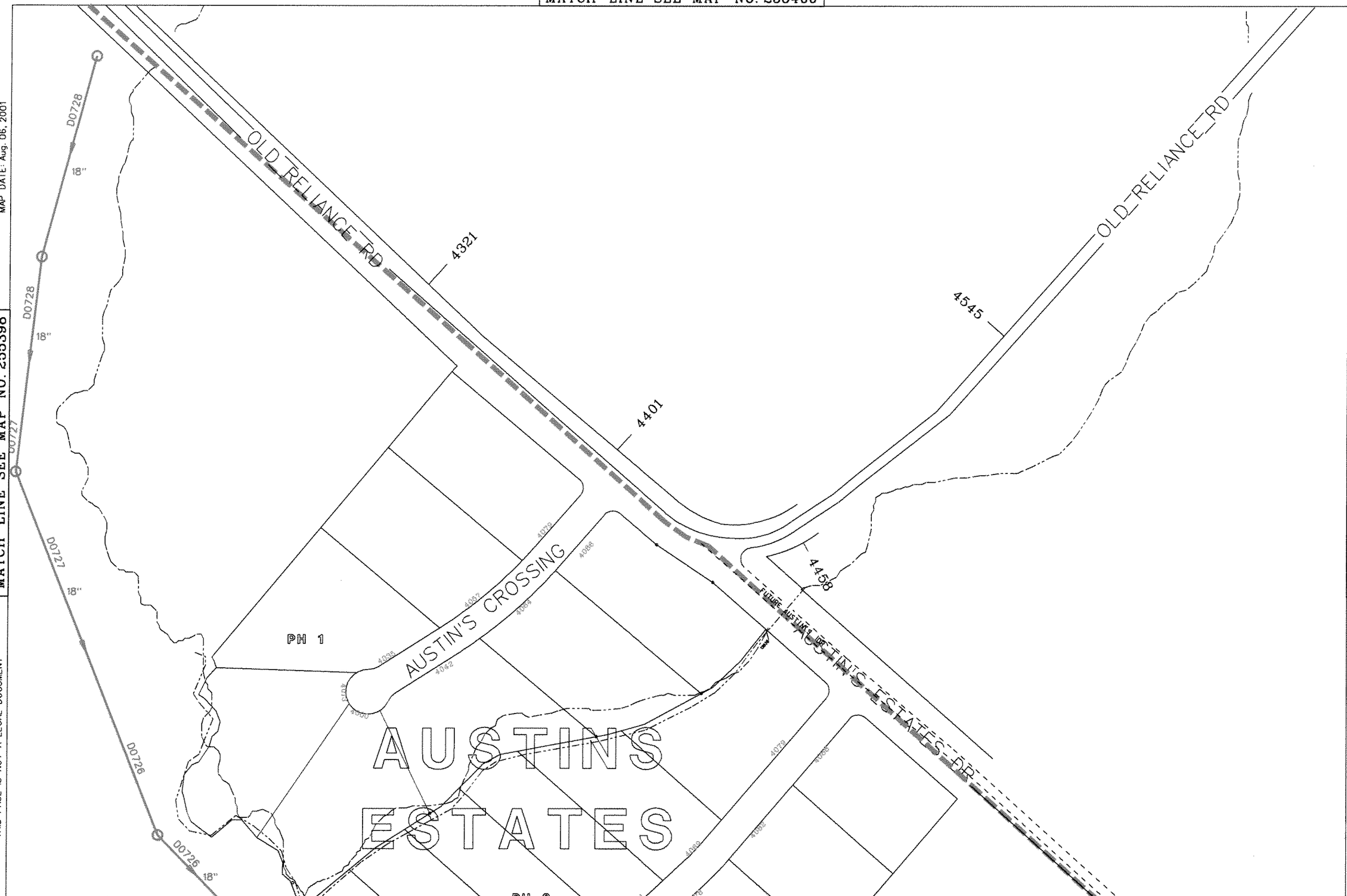

MATCH LINE SEE MAP NO. 261398

ENGINEERING SERVICES

100 0 100

MATCH LINE SEE MAP NO. 258396

CITY of BRYAN WATER & SEWER MAP NO. 258398

MATCH LINE SEE MAP NO. 258402

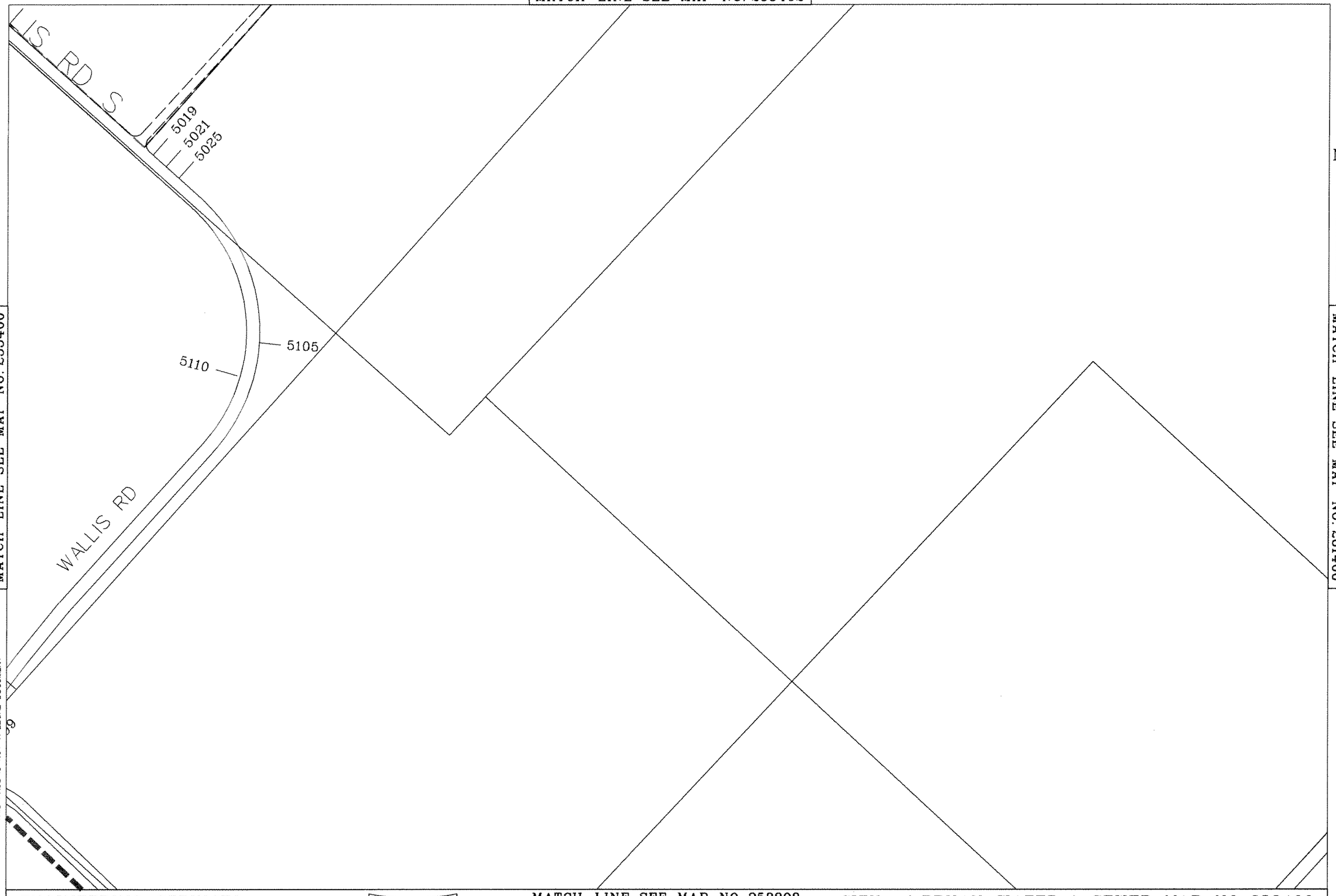

MATCH LINE SEE MAP NO. 255400

MATCH LINE SEE MAP NO. 261400

THIS PAGE IS NOT A LEGAL DOCUMENT

ENGINEERING SERVICES

100 0 100

MATCH LINE SEE MAP NO. 258398

CITY of BRYAN WATER & SEWER MAP NO. 258400

MATCH LINE SEE MAP NO. 258404

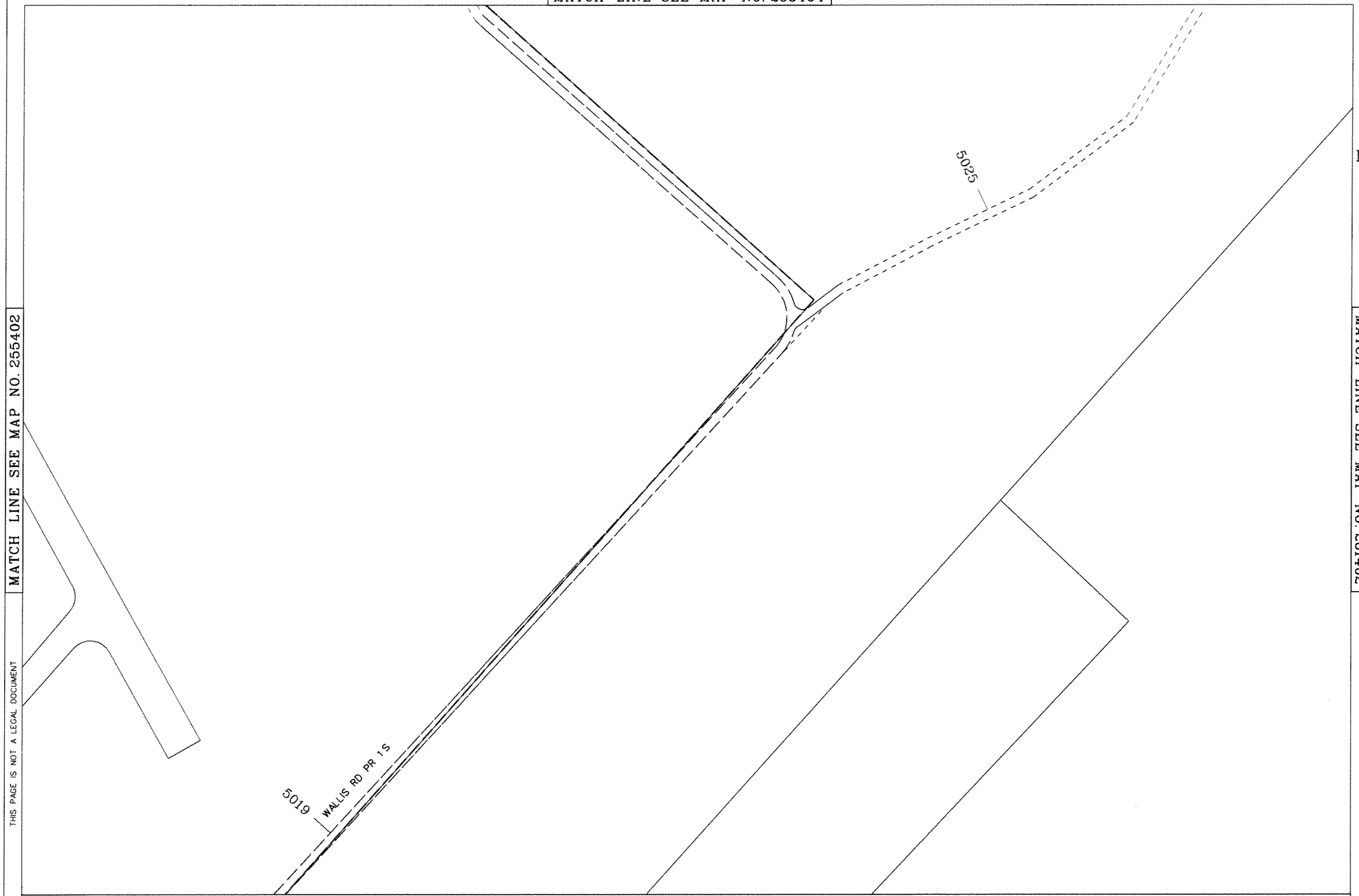

MATCH LINE SEE MAP NO. 255402

MATCH LINE SEE MAP NO. 261402

THIS PAGE IS NOT A LEGAL DOCUMENT

ENGINEERING SERVICES

100 0 100

MATCH LINE SEE MAP NO. 258400

CITY of BRYAN WATER & SEWER MAP NO. 258402

MATCH LINE SEE MAP NO. 258406

MATCH LINE SEE MAP NO. 255404

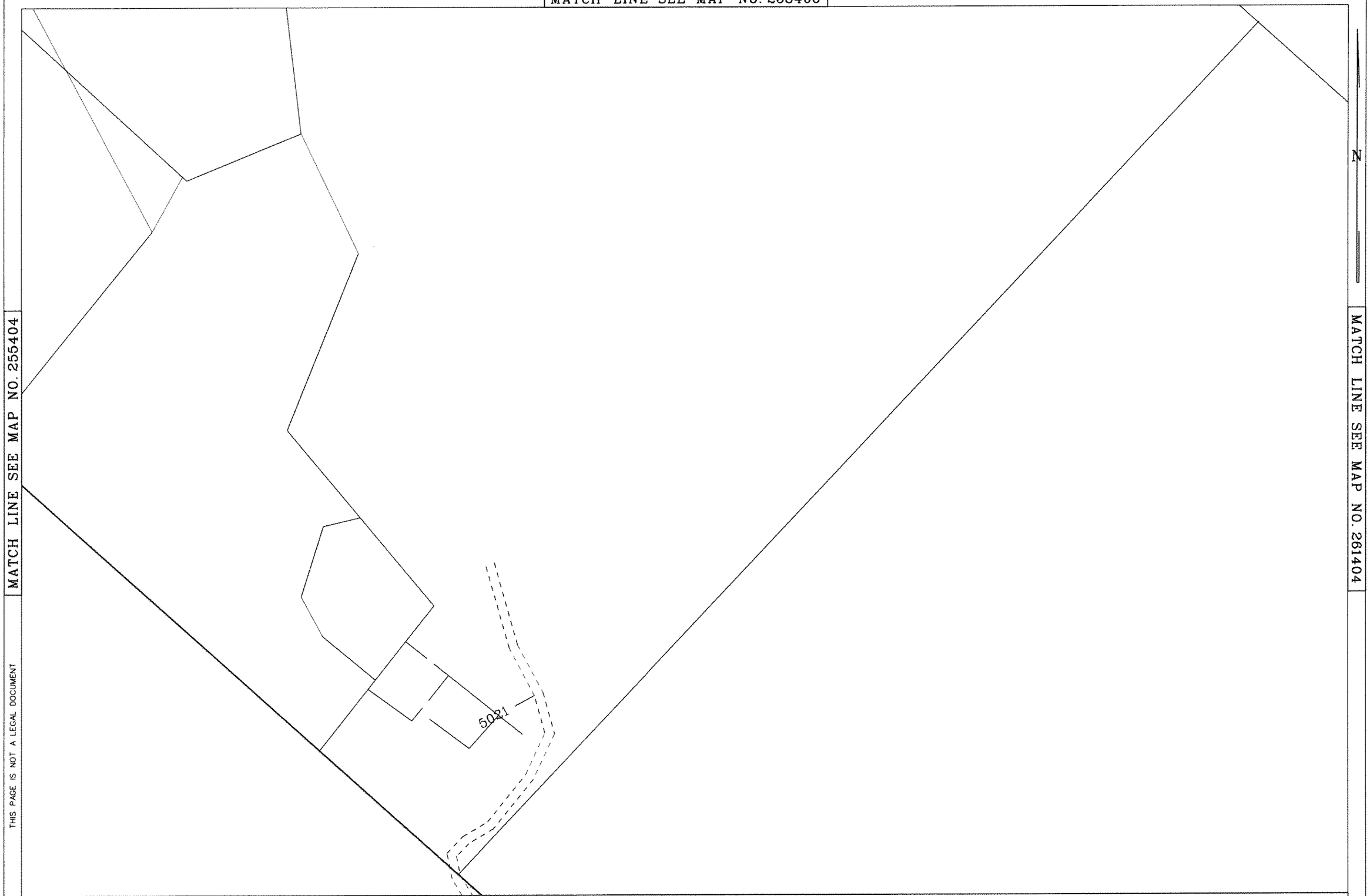

MATCH LINE SEE MAP NO. 261404

THIS PAGE IS NOT A LEGAL DOCUMENT

ENGINEERING SERVICES

100 0 100

MATCH LINE SEE MAP NO. 258402

CITY of BRYAN WATER & SEWER MAP NO. 258404

MATCH LINE SEE MAP NO. 261378

MATCH LINE SEE MAP NO. 258376

MATCH LINE SEE MAP NO. 264376

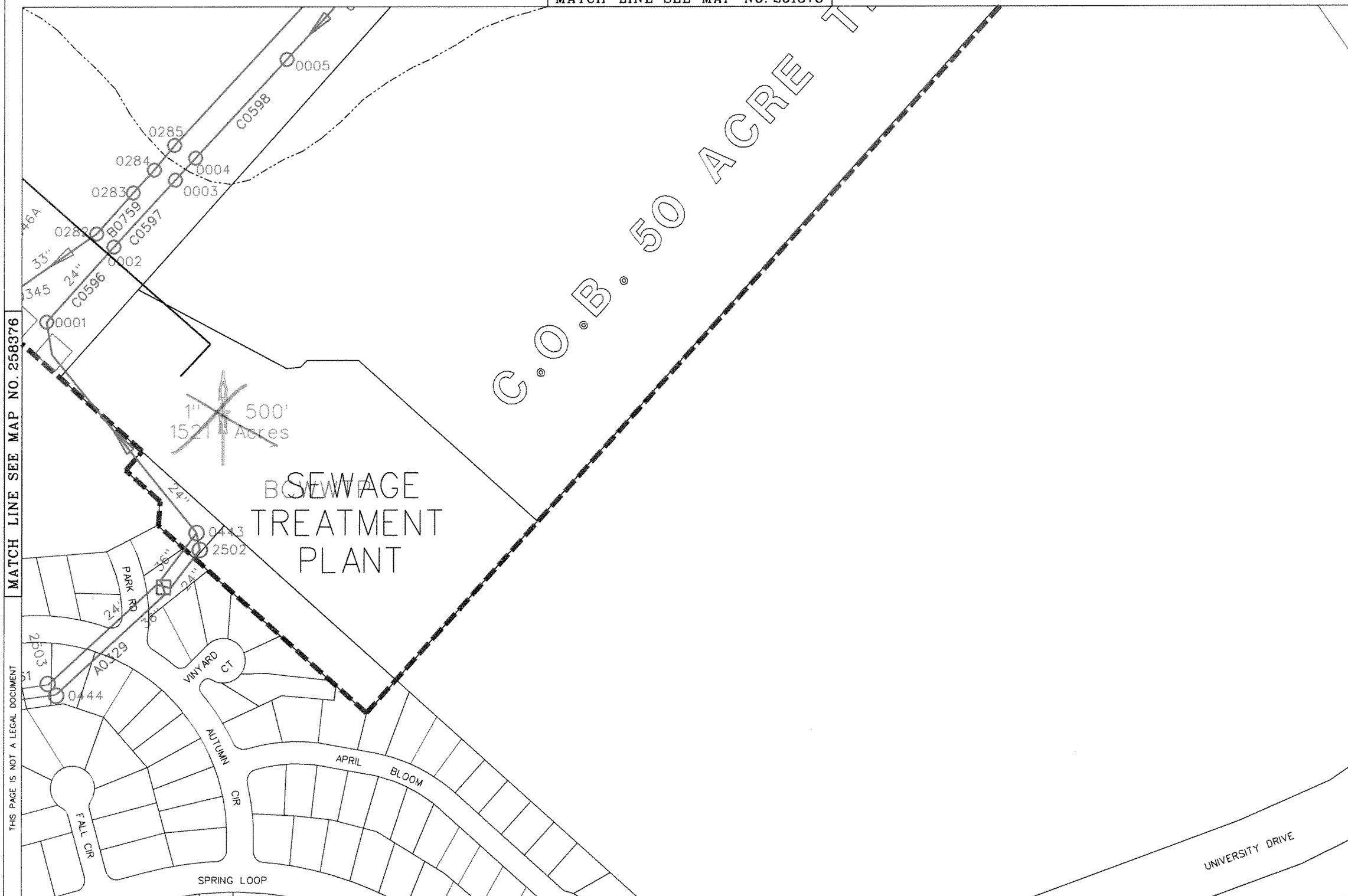

THIS PAGE IS NOT A LEGAL DOCUMENT

ENGINEERING SERVICES

100 0 100

MATCH LINE SEE MAP NO. 261374

CITY of BRYAN WATER & SEWER MAP NO. 261376

MATCH LINE SEE MAP NO. 261380

MATCH LINE SEE MAP NO. 258378

MATCH LINE SEE MAP NO. 264378

THIS PAGE IS NOT A LEGAL DOCUMENT

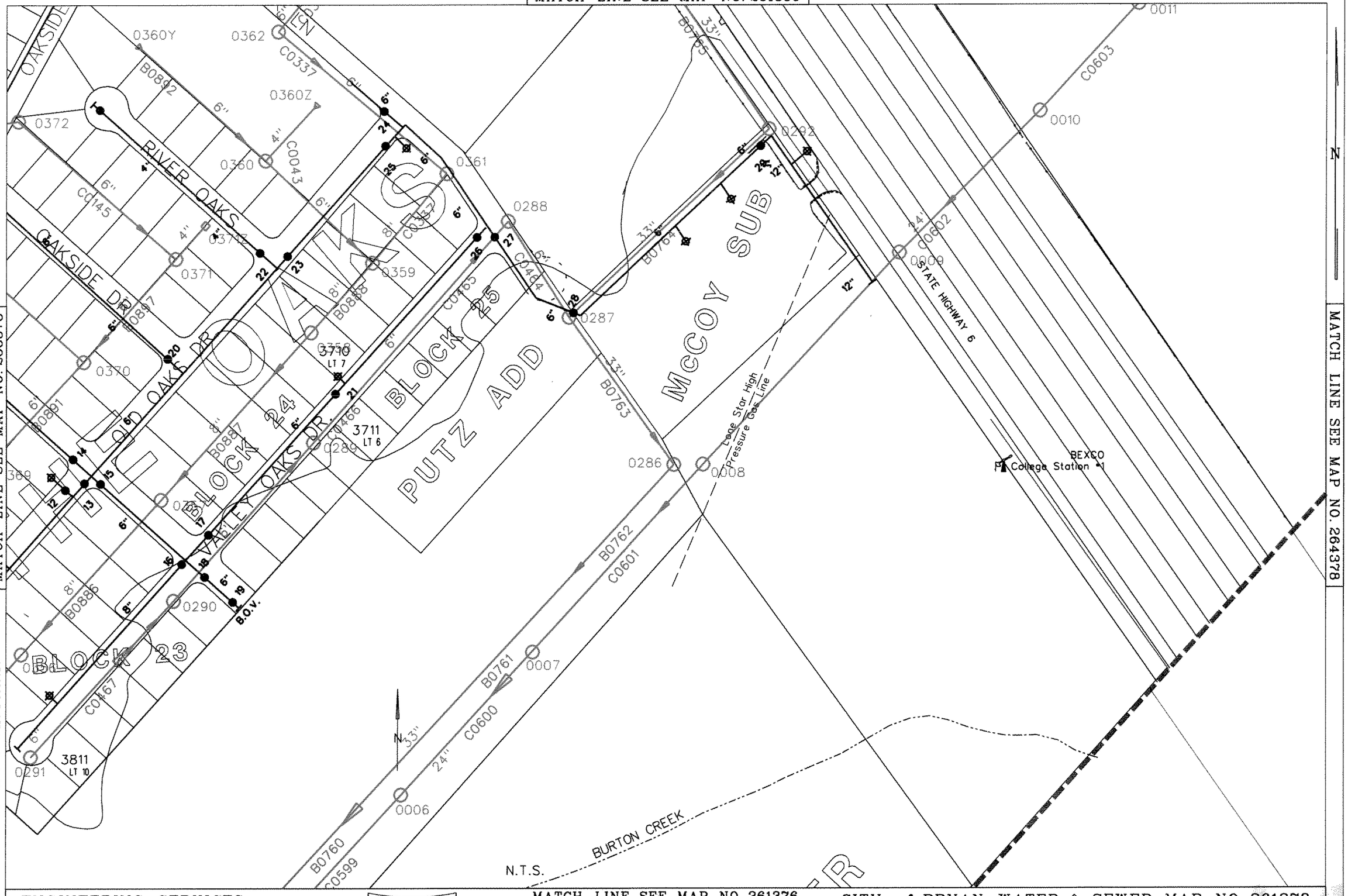

ENGINEERING SERVICES

100 0 100

MATCH LINE SEE MAP NO. 261376

CITY of BRYAN WATER & SEWER MAP NO. 261378

MATCH LINE SEE MAP NO. 261382

MAP DATE: Feb. 05, 2001

MATCH LINE SEE MAP NO. 258380

MATCH LINE SEE MAP NO. 264380

THIS PAGE IS NOT A LEGAL DOCUMENT

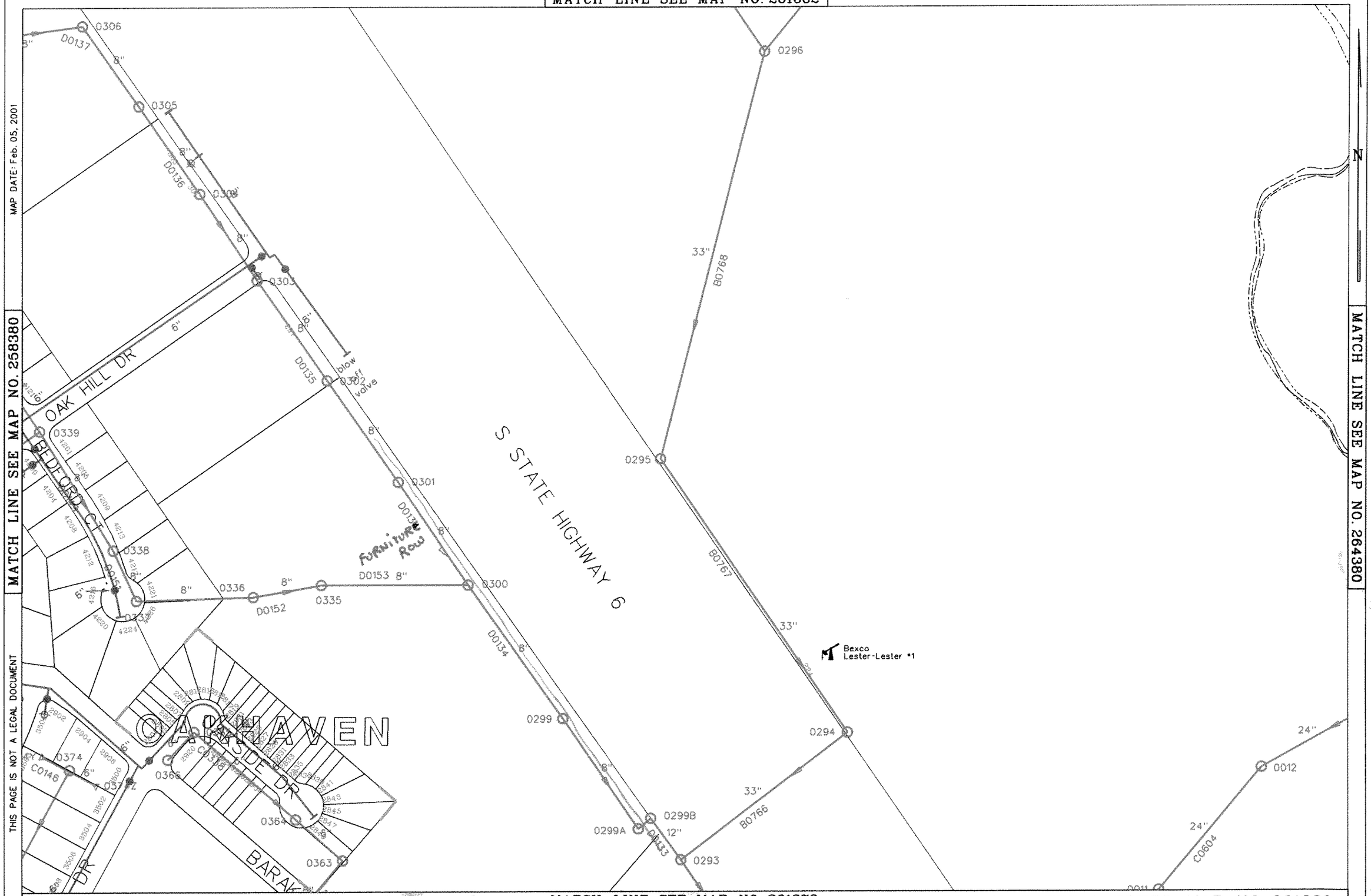

ENGINEERING SERVICES

100 0 100

MATCH LINE SEE MAP NO. 261378

CITY of BRYAN WATER & SEWER MAP NO. 261380

MATCH LINE SEE MAP NO. 261384

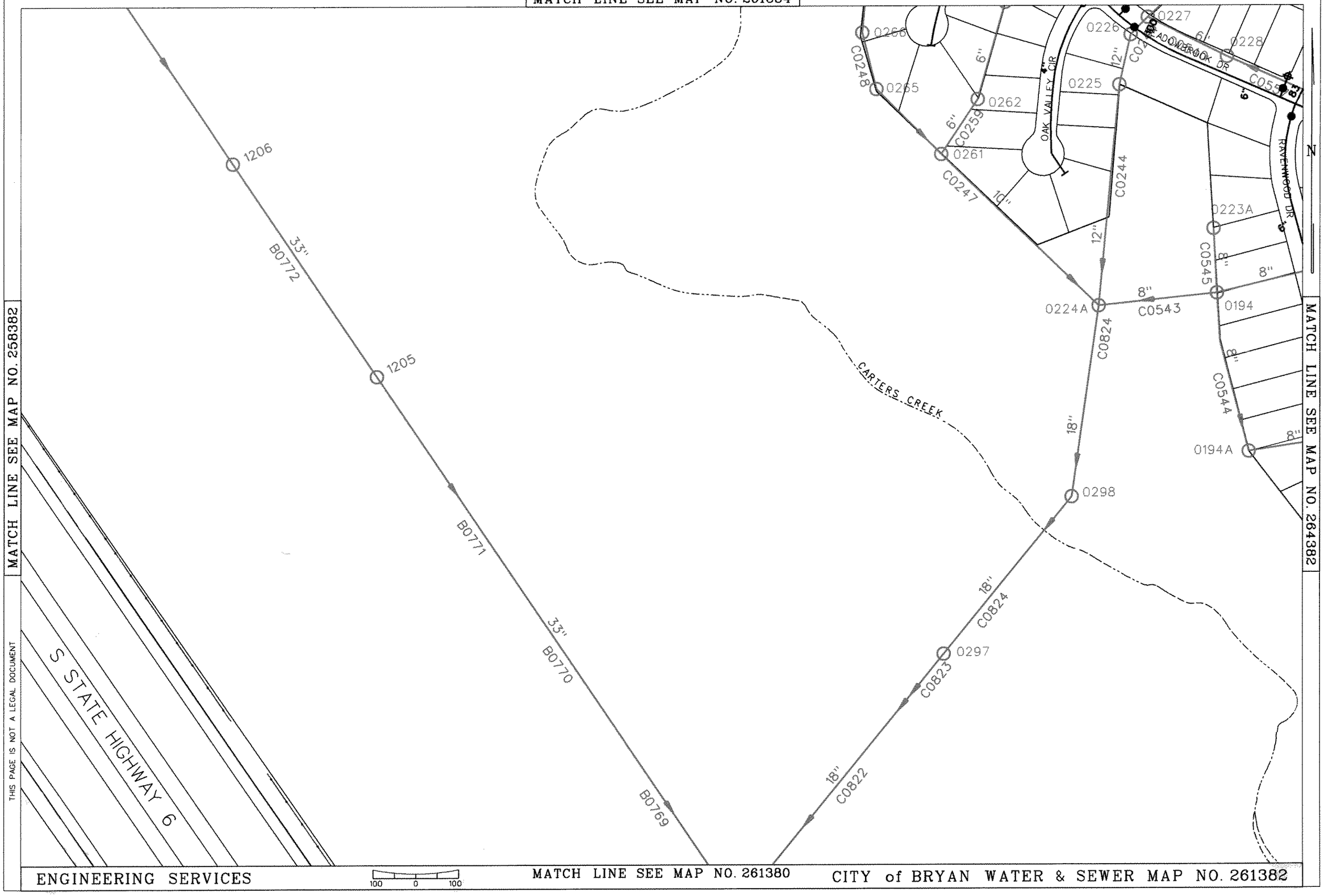

MATCH LINE SEE MAP NO. 258382

MATCH LINE SEE MAP NO. 264382

THIS PAGE IS NOT A LEGAL DOCUMENT

ENGINEERING SERVICES

100 0 100

MATCH LINE SEE MAP NO. 261380

CITY of BRYAN WATER & SEWER MAP NO. 261382

MATCH LINE SEE MAP NO. 261386

MATCH LINE SEE MAP NO. 258384

MATCH LINE SEE MAP NO. 264384

THIS PAGE IS NOT A LEGAL DOCUMENT

ENGINEERING SERVICES

100 0 100

MATCH LINE SEE MAP NO. 261382

CITY of BRYAN WATER & SEWER MAP NO. 261384

MATCH LINE SEE MAP NO. 261388

MAP DATE: Jul. 30, 2001

MATCH LINE SEE MAP NO. 258386

THIS PAGE IS NOT A LEGAL DOCUMENT

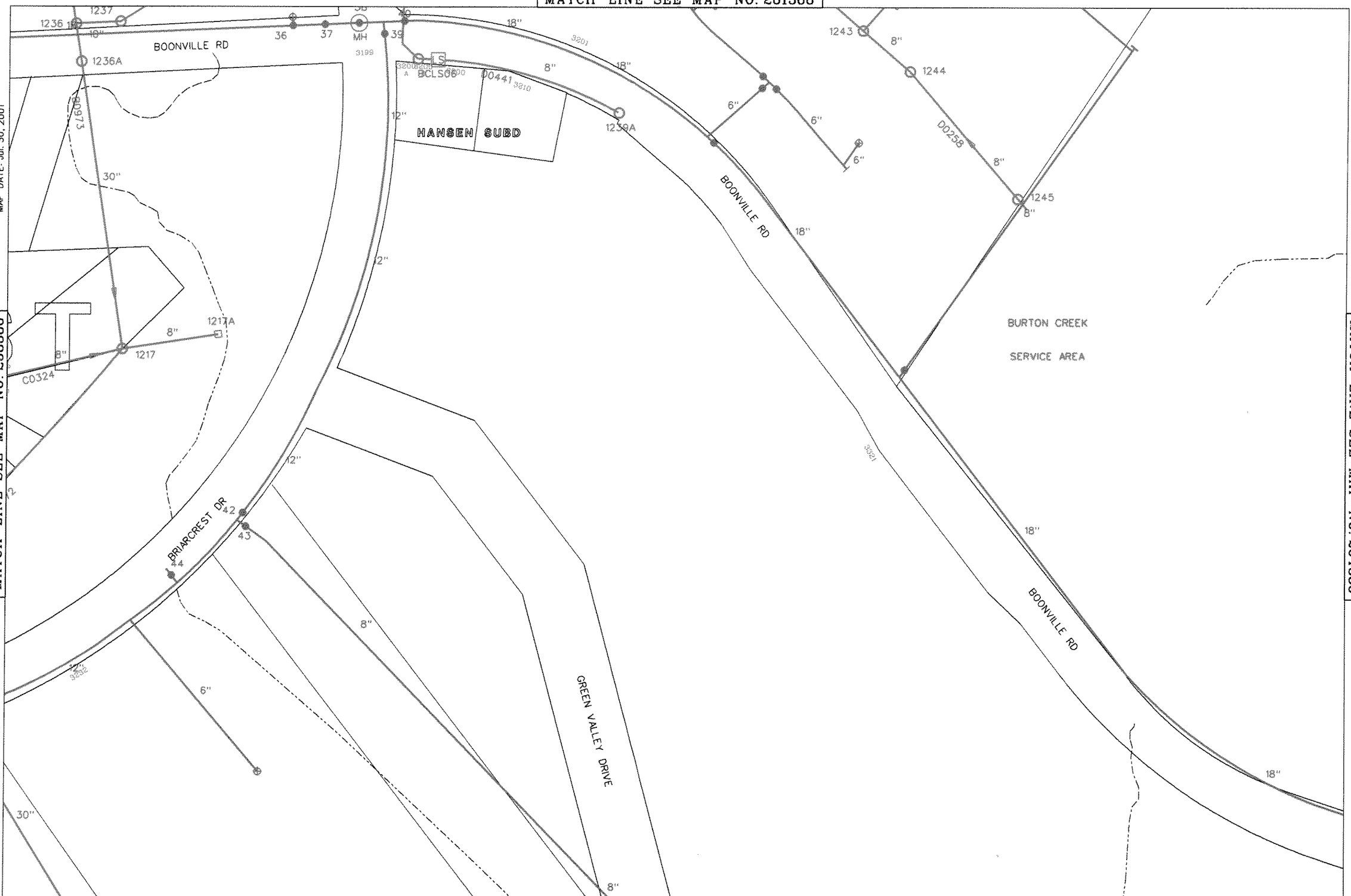

MATCH LINE SEE MAP NO. 264386

ENGINEERING SERVICES

100 0 100

MATCH LINE SEE MAP NO. 261384

CITY of BRYAN WATER & SEWER MAP NO. 261386

MATCH LINE SEE MAP NO. 261388

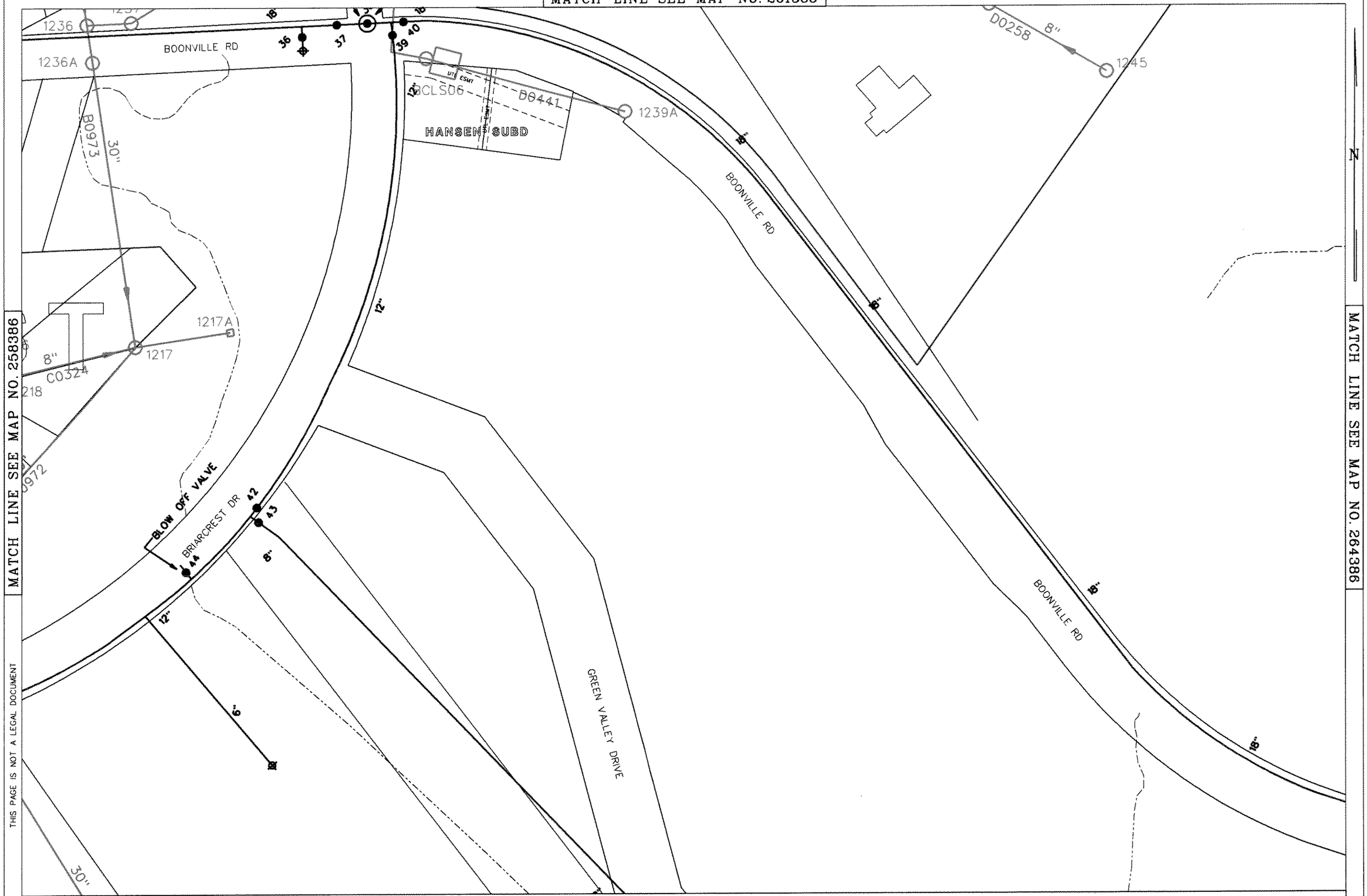

MATCH LINE SEE MAP NO. 258386

MATCH LINE SEE MAP NO. 264386

THIS PAGE IS NOT A LEGAL DOCUMENT

ENGINEERING SERVICES

100 0 100

MATCH LINE SEE MAP NO. 261384

CITY of BRYAN WATER & SEWER MAP NO. 261386

MATCH LINE SEE MAP NO. 261390

MATCH LINE SEE MAP NO. 258388

MATCH LINE SEE MAP NO. 264388

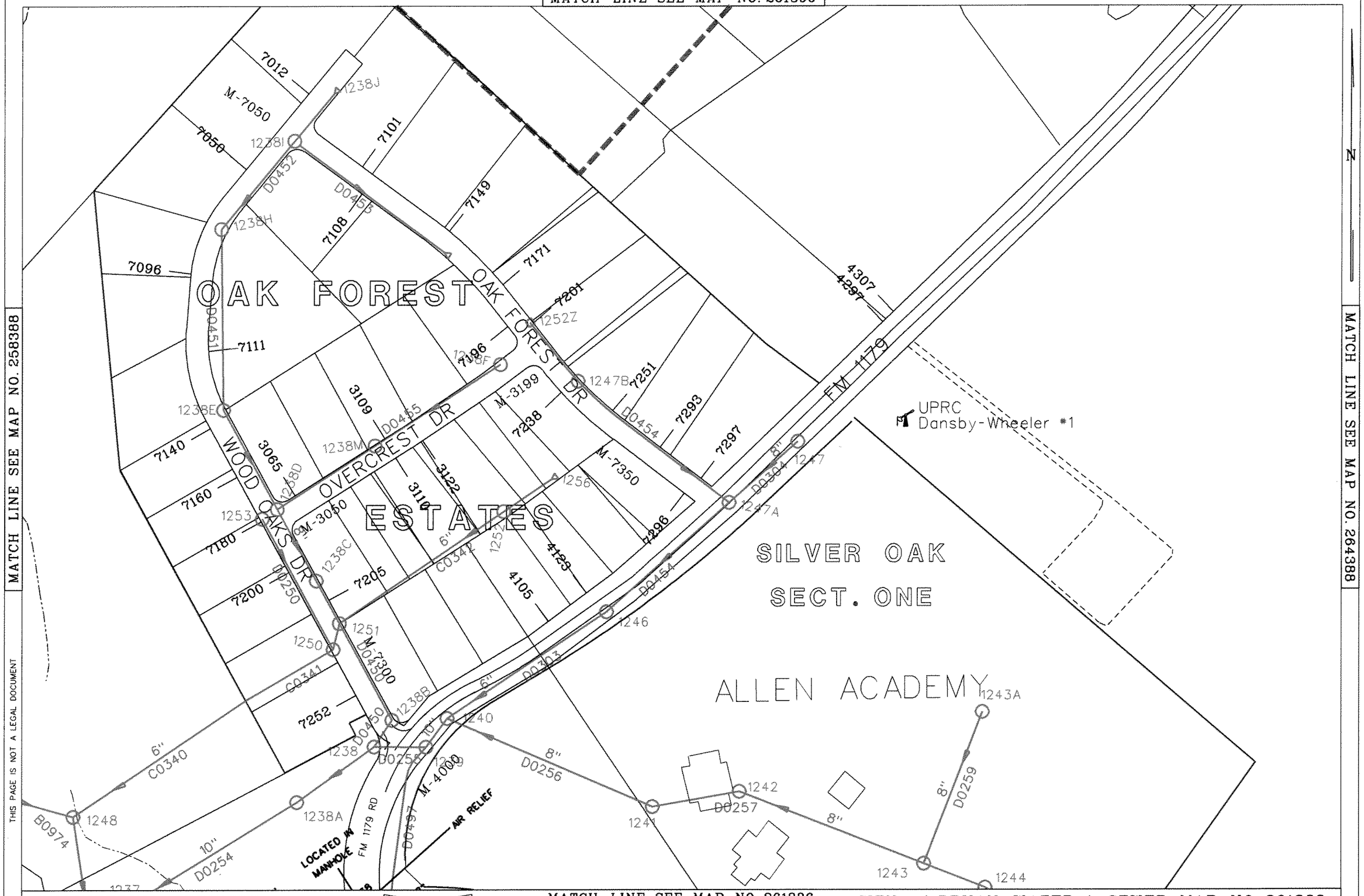

THIS PAGE IS NOT A LEGAL DOCUMENT

ENGINEERING SERVICES

100 0 100

MATCH LINE SEE MAP NO. 261386

CITY of BRYAN WATER & SEWER MAP NO. 261388

MATCH LINE SEE MAP NO. 261392

MATCH LINE SEE MAP NO. 258390

MATCH LINE SEE MAP NO. 264390

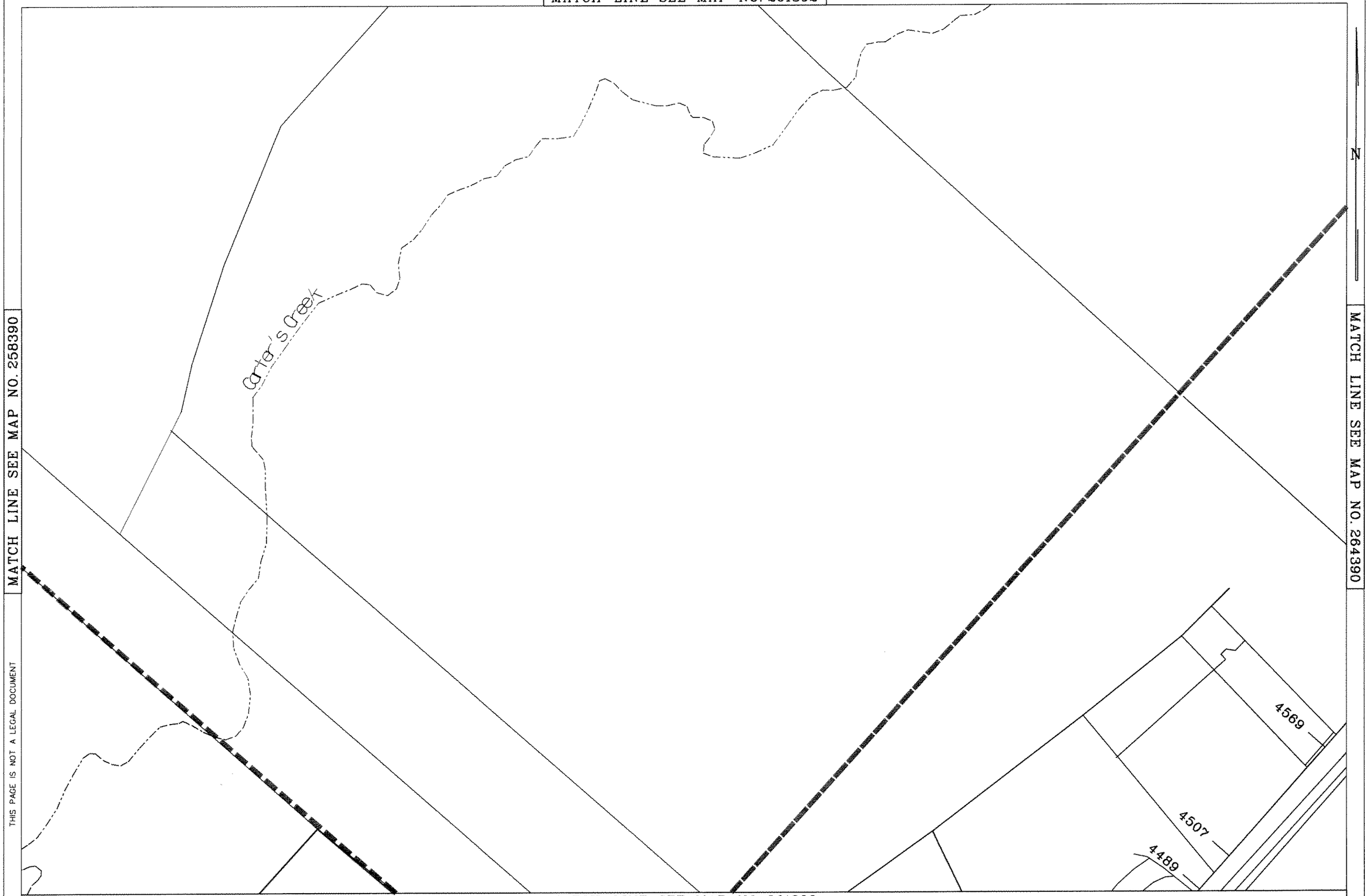

THIS PAGE IS NOT A LEGAL DOCUMENT

ENGINEERING SERVICES

100 0 100

MATCH LINE SEE MAP NO. 261388

CITY of BRYAN WATER & SEWER MAP NO. 261390

MATCH LINE SEE MAP NO. 264380

MATCH LINE SEE MAP NO. 261378

THIS PAGE IS NOT A LEGAL DOCUMENT

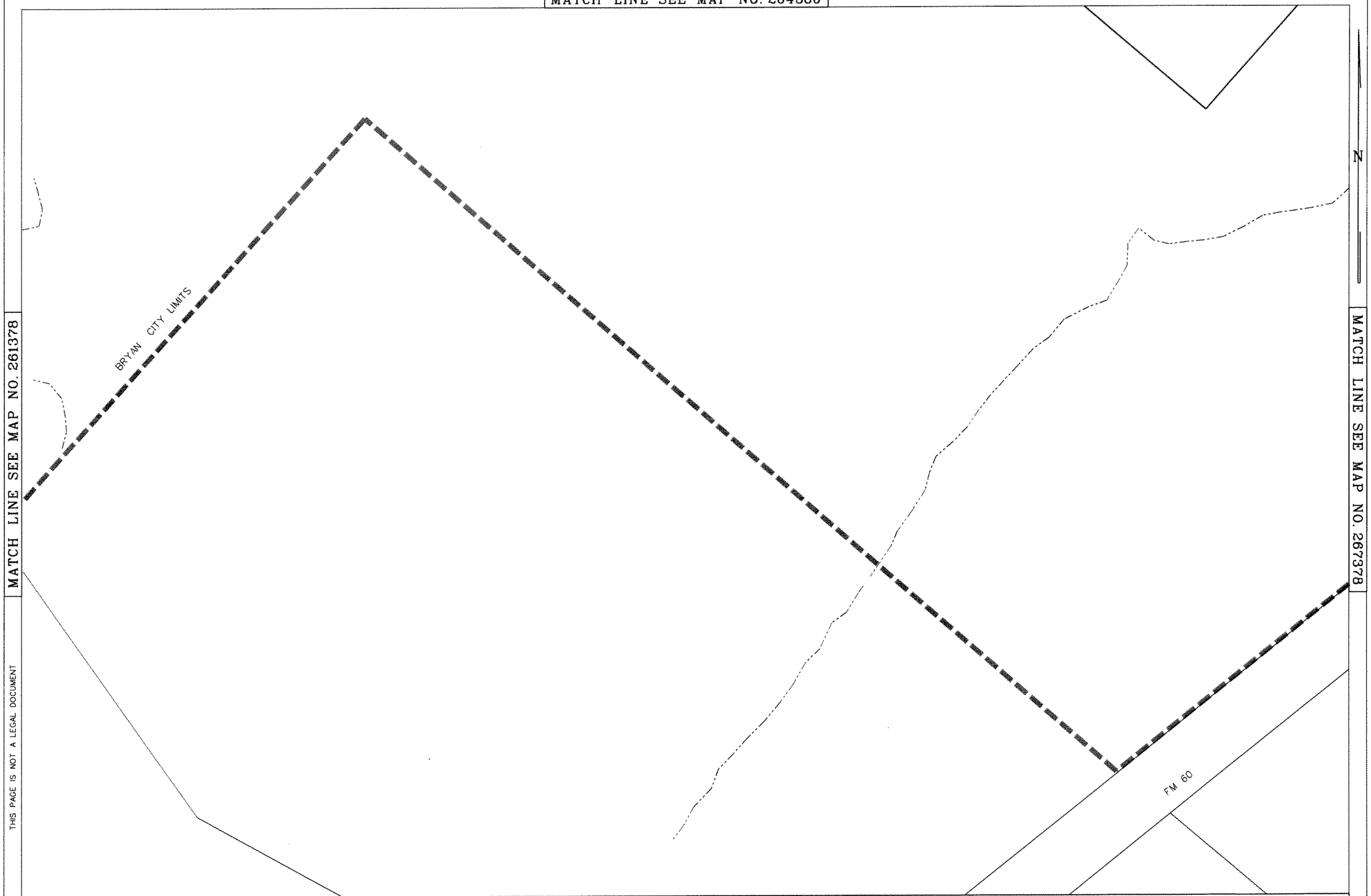

MATCH LINE SEE MAP NO. 267378

ENGINEERING SERVICES

100 0 100

MATCH LINE SEE MAP NO. 264376

CITY of BRYAN WATER & SEWER MAP NO. 264378

MATCH LINE SEE MAP NO. 264382

MAP DATE: Nov. 04, 2002

MATCH LINE SEE MAP NO. 261380

THIS PAGE IS NOT A LEGAL DOCUMENT

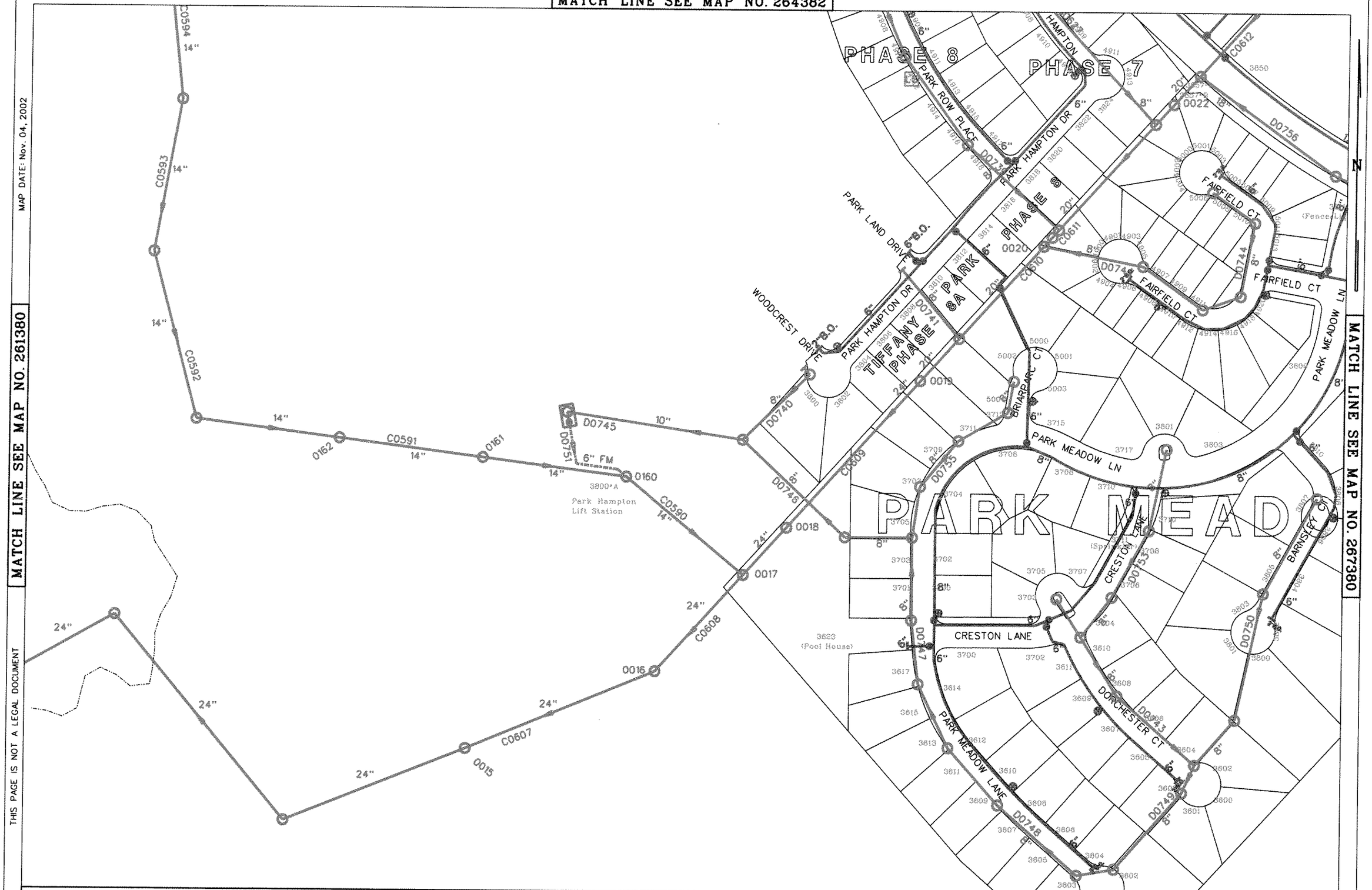

MATCH LINE SEE MAP NO. 267380

ENGINEERING SERVICES

100 0 100

MATCH LINE SEE MAP NO. 264378

CITY of BRYAN WATER & SEWER MAP NO. 264380

MATCH LINE SEE MAP NO. 264384

MAP DATE: Jun. 25, 2002

MATCH LINE SEE MAP NO. 261382

MATCH LINE SEE MAP NO. 267382

THIS PAGE IS NOT A LEGAL DOCUMENT

WHEELER RIDGE

WHEELER RIDGE PHASE 5

WHEELER RIDGE PHASE 6

TIFFANY PARK PHASE 5

TIFFANY PARK PHASE 6

TIFFANY PARK PHASE 4

TIFFANY PARK PHASE 9

TIFFANY PARK PHASE 1

LOCH N GREEN PHASE 1

MEADOWBROOK DR

SIOUX CIR

WINDWOOD CIR

SEMINOLE CT

APACHE CT

LITTLETON CT

SIERRA CT

SIERRA DR

WOODCREST DR

TIFFANY PARK DRIVE

TIFFANY PARK DR

TIFFANY PARK CIR

PARK HOLLOW CIR

PARK HURST

BRIGHTON DR

RAVENWOOD DR

ALDINE DR

COPPERFIELD DR

BROCKHAMPTON DR

KNIGHT DR

EAST OAK HILL DRIVE

STREET RENAMED BY ORD #1284

ENGINEERING SERVICES

100 0 100

MATCH LINE SEE MAP NO. 264380

CITY of BRYAN WATER & SEWER MAP NO. 264382

MATCH LINE SEE MAP NO. 264386

MAP DATE: Apr. 11, 2001

MATCH LINE SEE MAP NO. 261384

MATCH LINE SEE MAP NO. 267384

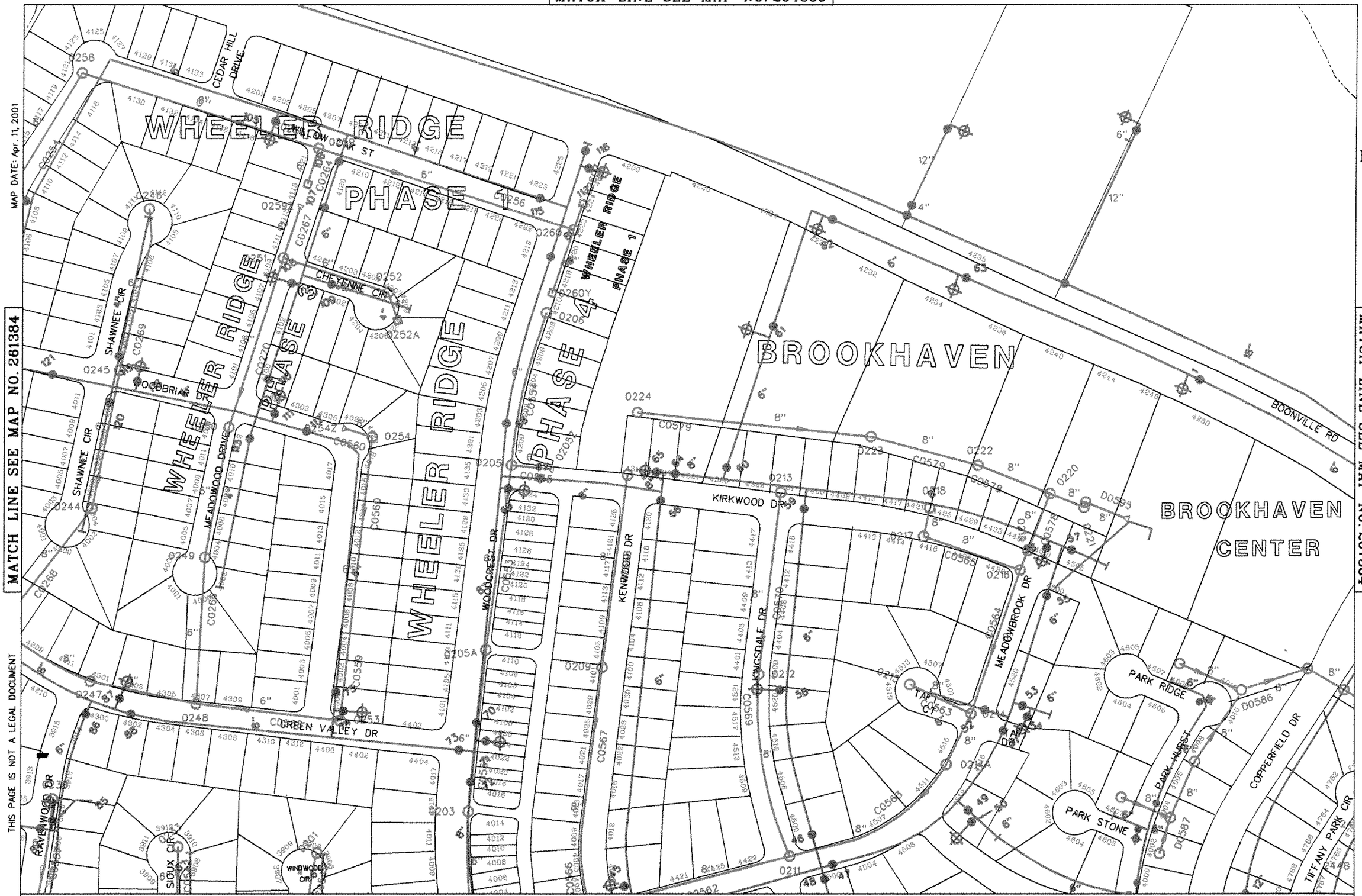

THIS PAGE IS NOT A LEGAL DOCUMENT

ENGINEERING SERVICES

100 0 100

MATCH LINE SEE MAP NO. 264382

CITY of BRYAN WATER & SEWER MAP NO. 264384

MATCH LINE SEE MAP NO. 264388

MAP DATE: Apr. 06, 2001

MATCH LINE SEE MAP NO. 261386

THIS PAGE IS NOT A LEGAL DOCUMENT

N

MATCH LINE SEE MAP NO. 267386

BURTON CREEK
SERVICE AREA

ENGINEERING SERVICES

100 0 100

MATCH LINE SEE MAP NO. 264384

CITY of BRYAN WATER & SEWER MAP NO. 264386

MATCH LINE SEE MAP NO. 264390

MATCH LINE SEE MAP NO. 261388

THIS PAGE IS NOT A LEGAL DOCUMENT

N

MATCH LINE SEE MAP NO. 267388

ENGINEERING SERVICES

100 0 100

MATCH LINE SEE MAP NO. 264386

CITY of BRYAN WATER & SEWER MAP NO. 264388

MATCH LINE SEE MAP NO. 264392

MATCH LINE SEE MAP NO. 261390

THIS PAGE IS NOT A LEGAL DOCUMENT

MATCH LINE SEE MAP NO. 264388

ENGINEERING SERVICES

100 0 100

CITY of BRYAN WATER & SEWER MAP NO. 264390

MATCH LINE SEE MAP NO. 264394

MATCH LINE SEE MAP NO. 261392

THIS PAGE IS NOT A LEGAL DOCUMENT

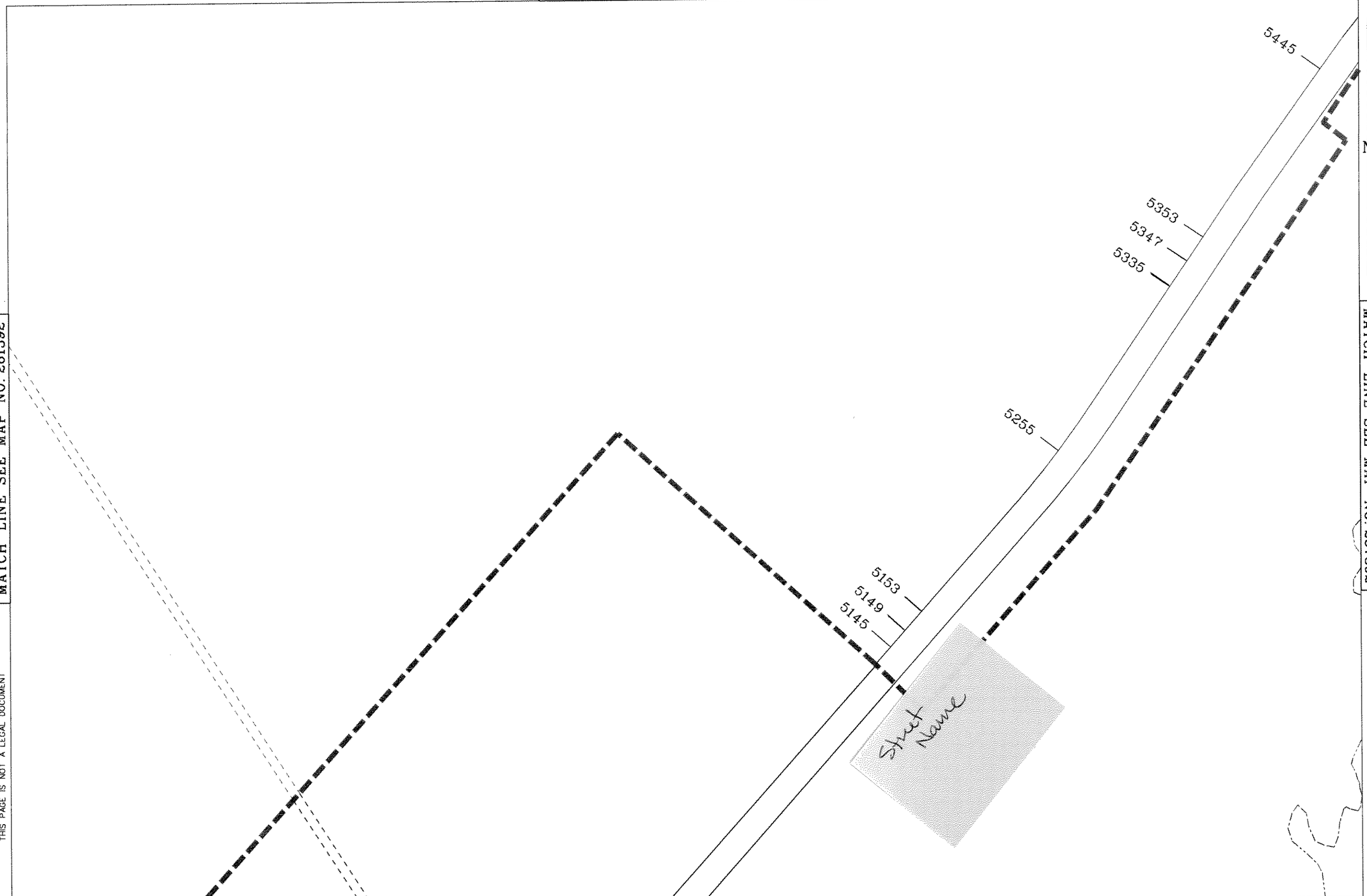

MATCH LINE SEE MAP NO. 267392

ENGINEERING SERVICES

100 0 100

MATCH LINE SEE MAP NO. 264390

CITY of BRYAN WATER & SEWER MAP NO. 264392

MATCH LINE SEE MAP NO. 267380

MAP DATE: Jan. 22, 2001

MATCH LINE SEE MAP NO. 264378

THIS PAGE IS NOT A LEGAL DOCUMENT

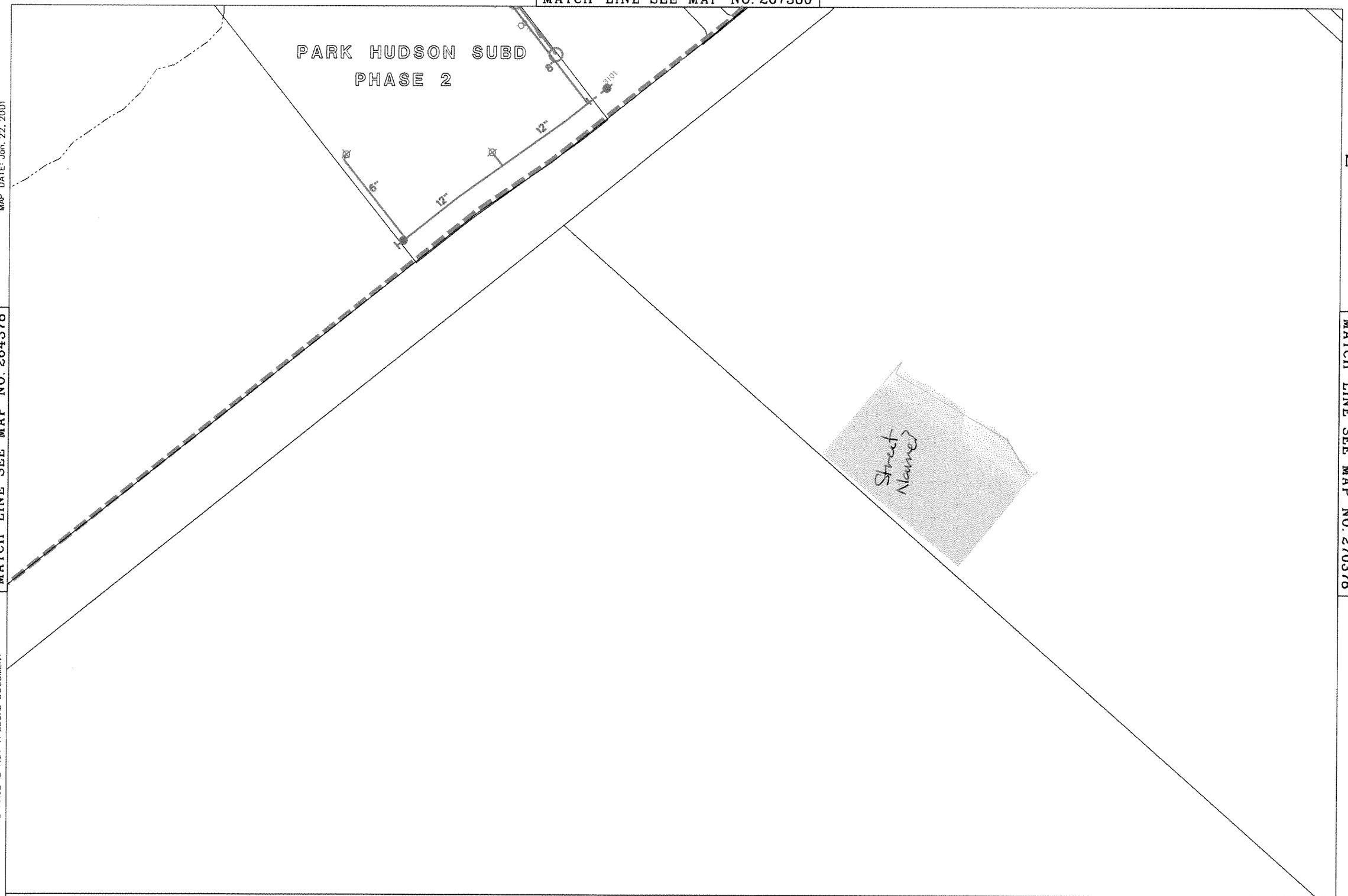

MATCH LINE SEE MAP NO. 267378

ENGINEERING SERVICES

100 0 100

MATCH LINE SEE MAP NO. 267376

CITY of BRYAN WATER & SEWER MAP NO. 267378

MATCH LINE SEE MAP NO. 267382

MAP DATE: Nov. 04, 2002

MATCH LINE SEE MAP NO. 264380

MATCH LINE SEE MAP NO. 270380

THIS PAGE IS NOT A LEGAL DOCUMENT

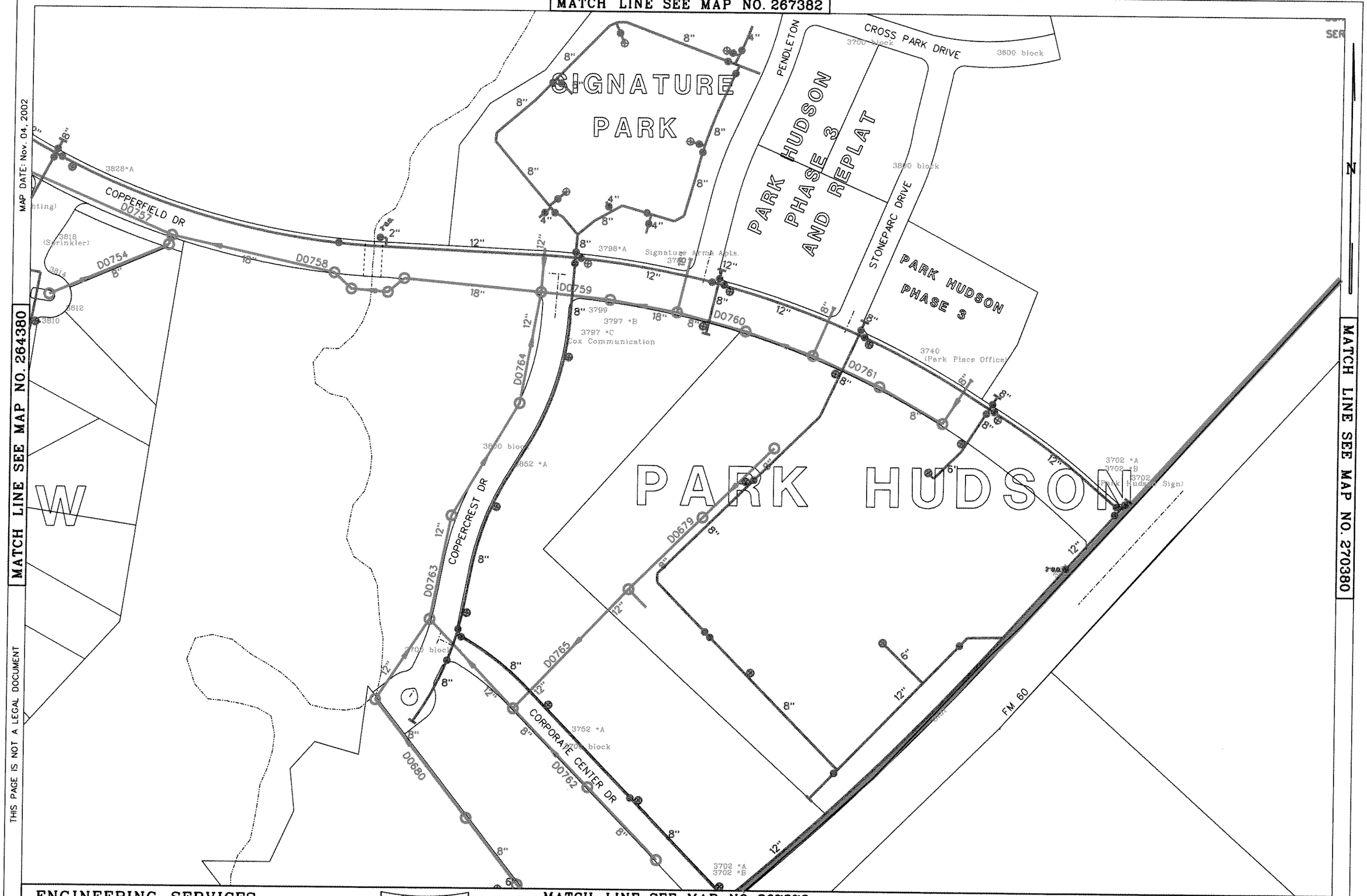

ENGINEERING SERVICES

100 0 100

MATCH LINE SEE MAP NO. 267378

CITY of BRYAN WATER & SEWER MAP NO. 267380

MATCH LINE SEE MAP NO. 267384

MAP DATE: Apr. 20, 2001

THIS PAGE IS NOT A LEGAL DOCUMENT

MATCH LINE SEE MAP NO. 264382

MATCH LINE SEE MAP NO. 270382

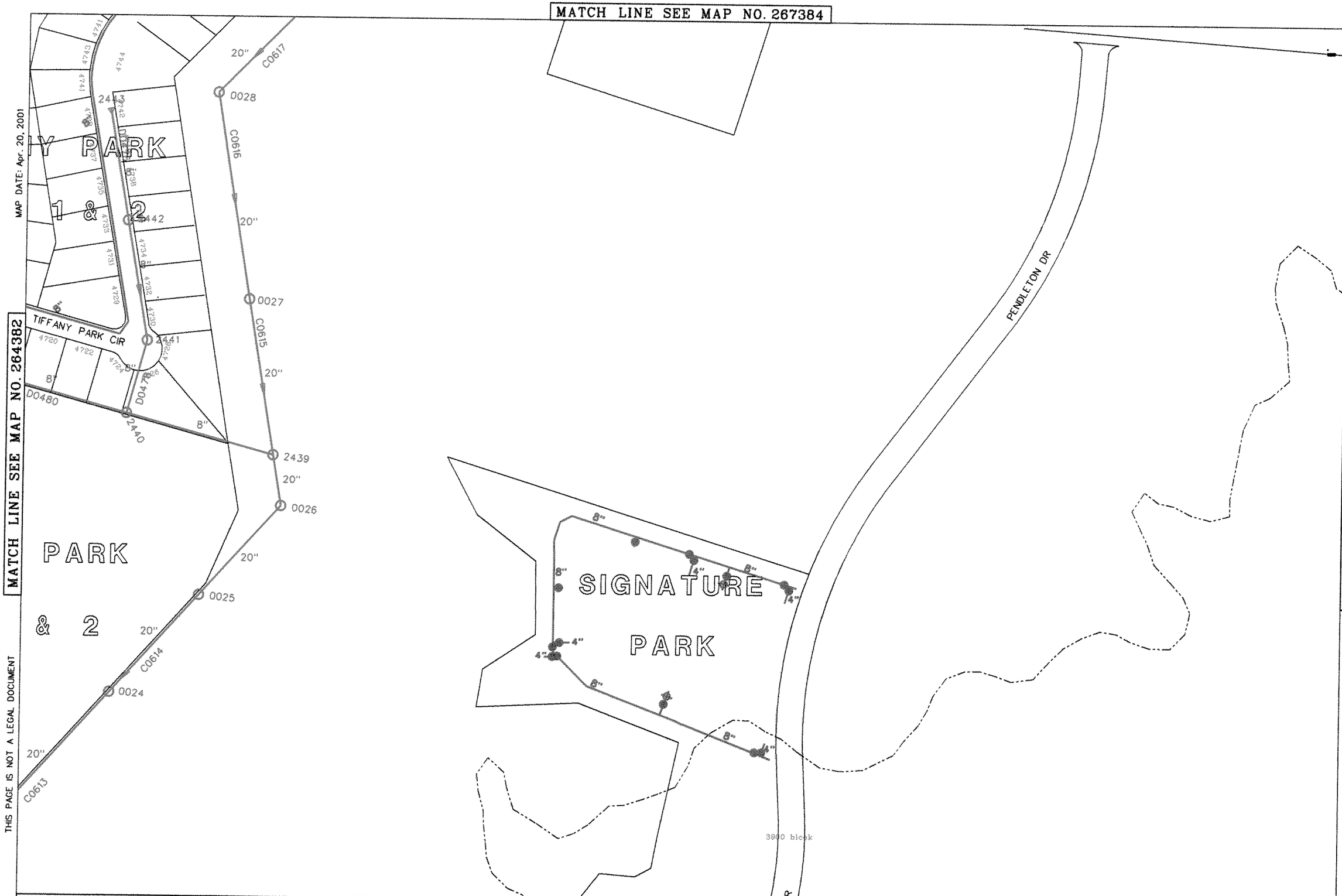

ENGINEERING SERVICES

100 0 100

MATCH LINE SEE MAP NO. 267380

CITY of BRYAN WATER & SEWER MAP NO. 267382

MATCH LINE SEE MAP NO. 267386

MAP DATE: Apr. 06, 2001

MATCH LINE SEE MAP NO. 264384

MATCH LINE SEE MAP NO. 270384

N

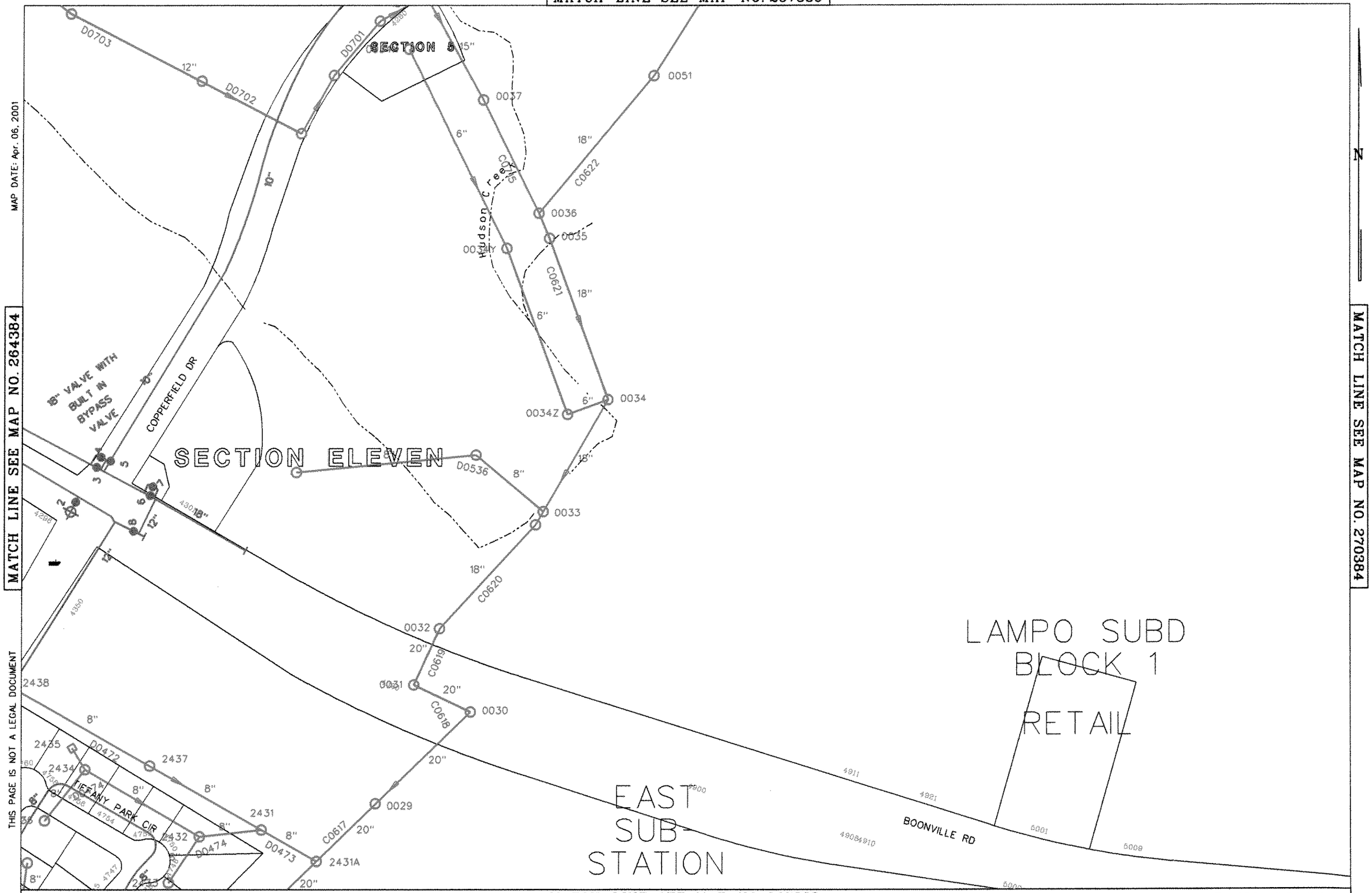

THIS PAGE IS NOT A LEGAL DOCUMENT

ENGINEERING SERVICES

100 0 100

MATCH LINE SEE MAP NO. 267382

CITY of BRYAN WATER & SEWER MAP NO. 267384

MATCH LINE SEE MAP NO. 267388

MAP DATE: Apr. 09, 2001

MATCH LINE SEE MAP NO. 264386

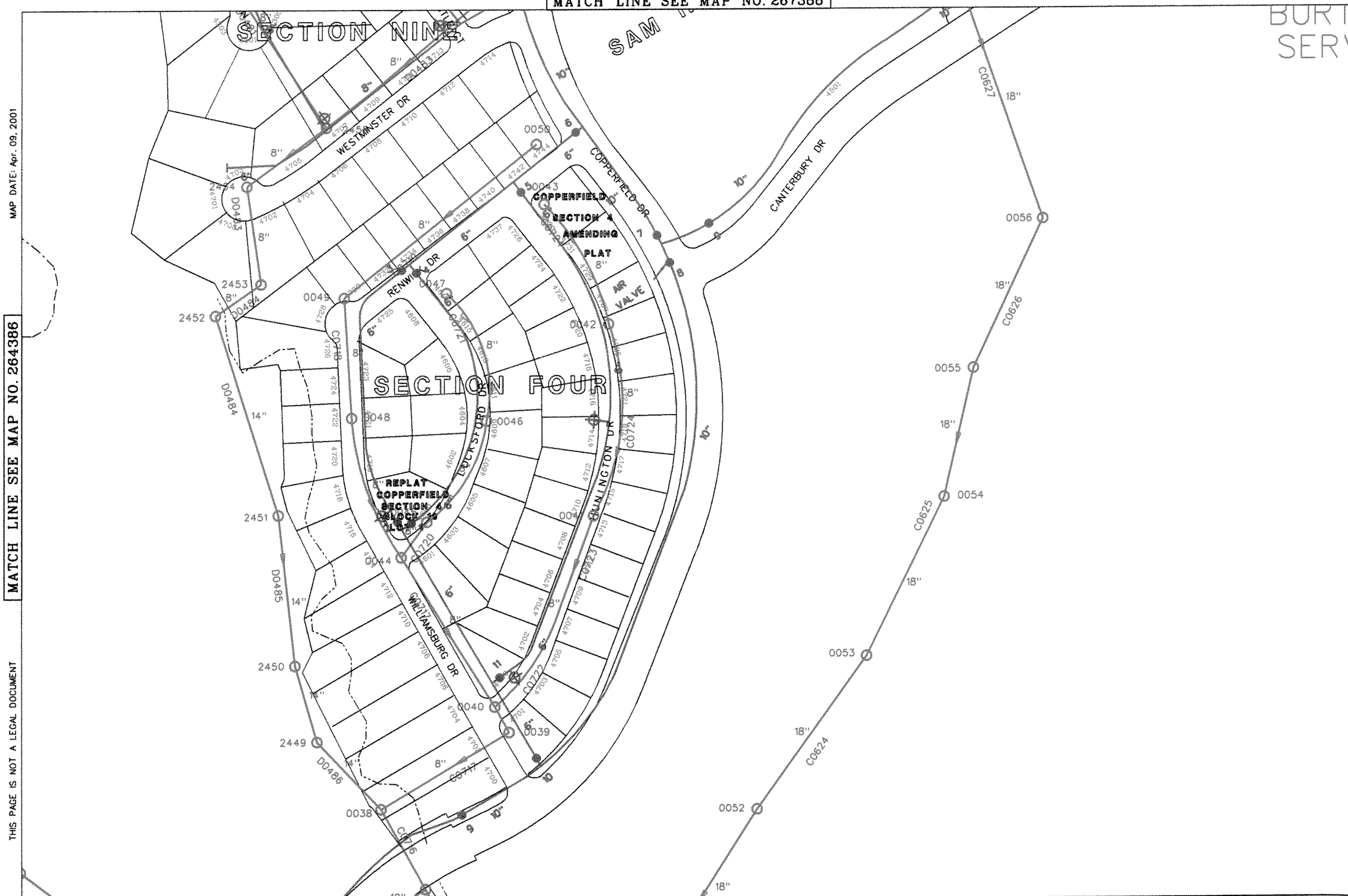

MATCH LINE SEE MAP NO. 270386

THIS PAGE IS NOT A LEGAL DOCUMENT

ENGINEERING SERVICES 100 0 100 MATCH LINE SEE MAP NO. 267384 CITY of BRYAN WATER & SEWER MAP NO. 267386

MATCH LINE SEE MAP NO. 267390

MATCH LINE SEE MAP NO. 264388

MATCH LINE SEE MAP NO. 270388

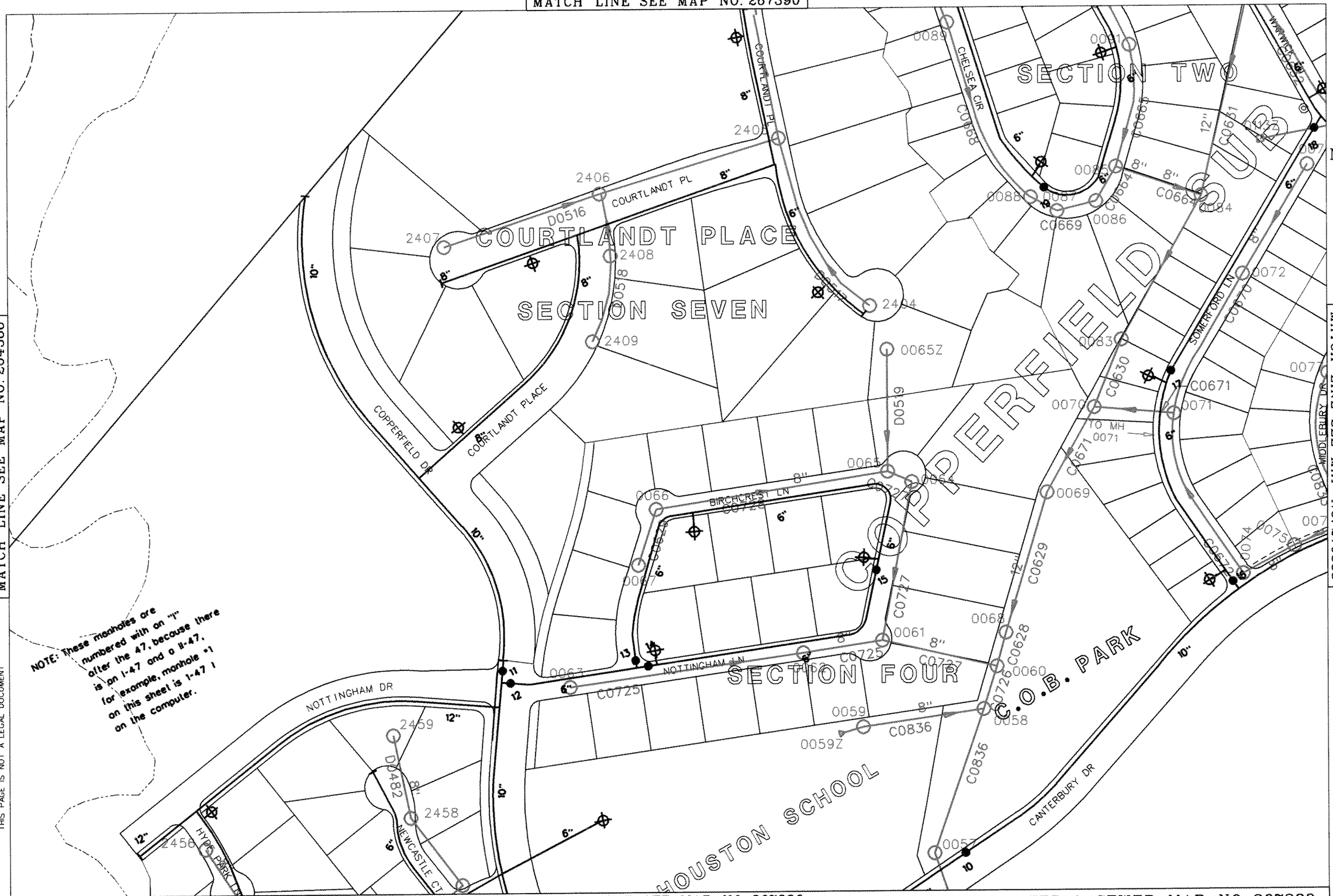

THIS PAGE IS NOT A LEGAL DOCUMENT

ENGINEERING SERVICES

MATCH LINE SEE MAP NO. 267386

CITY of BRYAN WATER & SEWER MAP NO. 267388

MATCH LINE SEE MAP NO. 267392

MATCH LINE SEE MAP NO. 264390

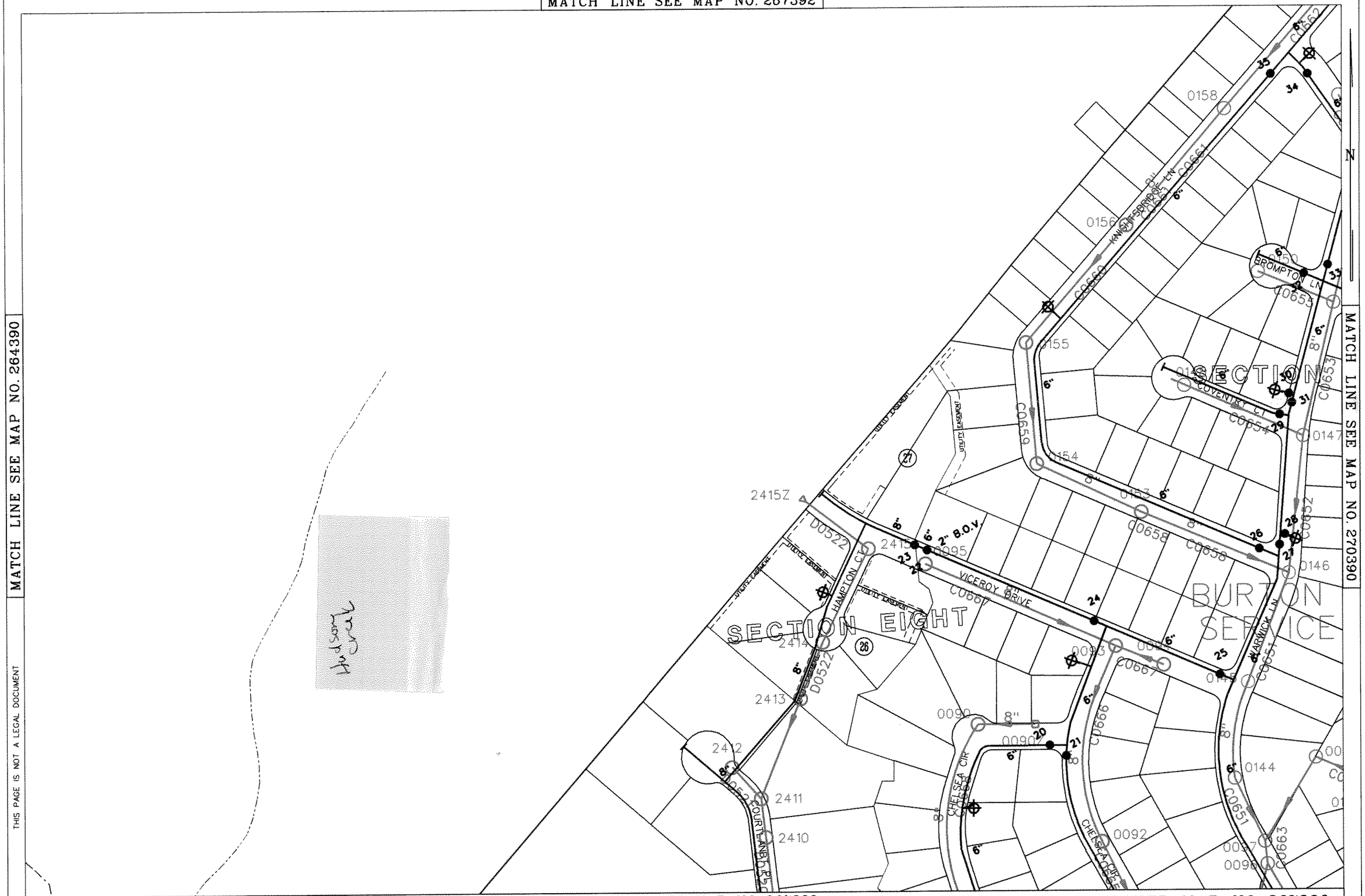

MATCH LINE SEE MAP NO. 270390

THIS PAGE IS NOT A LEGAL DOCUMENT

ENGINEERING SERVICES

100 0 100

MATCH LINE SEE MAP NO. 267388

CITY of BRYAN WATER & SEWER MAP NO. 267390

MATCH LINE SEE MAP NO. 267394

MATCH LINE SEE MAP NO. 264392

THIS PAGE IS NOT A LEGAL DOCUMENT

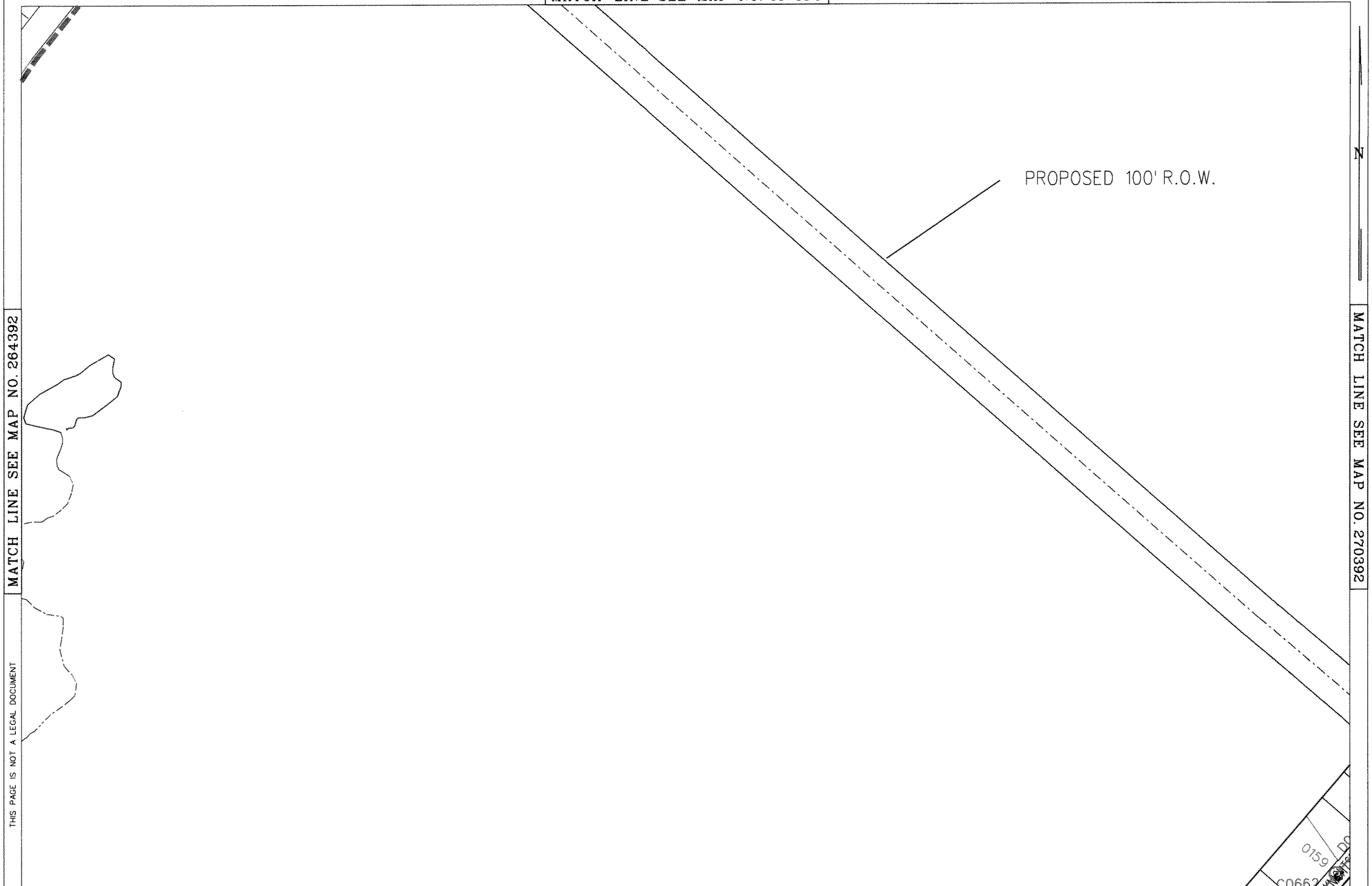

MATCH LINE SEE MAP NO. 270392

ENGINEERING SERVICES

100 0 100

MATCH LINE SEE MAP NO. 267390

CITY of BRYAN WATER & SEWER MAP NO. 267392

MATCH LINE SEE MAP NO. 267396

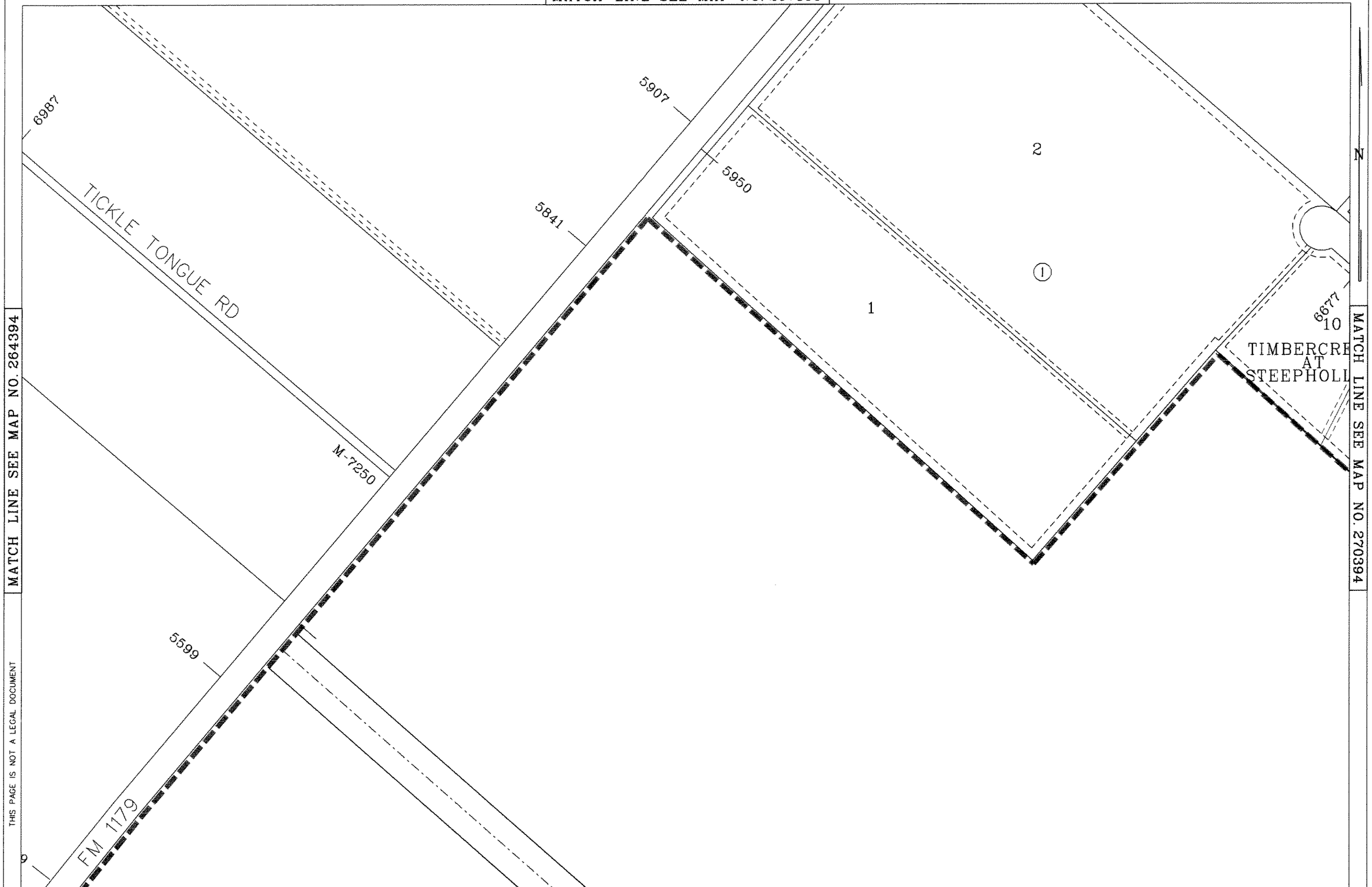

MATCH LINE SEE MAP NO. 264394

MATCH LINE SEE MAP NO. 270394

THIS PAGE IS NOT A LEGAL DOCUMENT

ENGINEERING SERVICES

100 0 100

MATCH LINE SEE MAP NO. 267392

CITY of BRYAN WATER & SEWER MAP NO. 267394

MATCH LINE SEE MAP NO. 270382

MATCH LINE SEE MAP NO. 267380

MATCH LINE SEE MAP NO. 273380

N

THIS PAGE IS NOT A LEGAL DOCUMENT

ENGINEERING SERVICES

100 0 100

MATCH LINE SEE MAP NO. 270378

CITY of BRYAN WATER & SEWER MAP NO. 270380

MATCH LINE SEE MAP NO. 270384

BOONVILLE RD

BOONVILLE RD

DANSBY LN

FM 158

N

MATCH LINE SEE MAP NO. 267382

MATCH LINE SEE MAP NO. 273382

THIS PAGE IS NOT A LEGAL DOCUMENT

FM 60

ENGINEERING SERVICES

100 0 100

MATCH LINE SEE MAP NO. 270380

CITY of BRYAN WATER & SEWER MAP NO. 270382

MATCH LINE SEE MAP NO. 270386

MATCH LINE SEE MAP NO. 267384

THIS PAGE IS NOT A LEGAL DOCUMENT

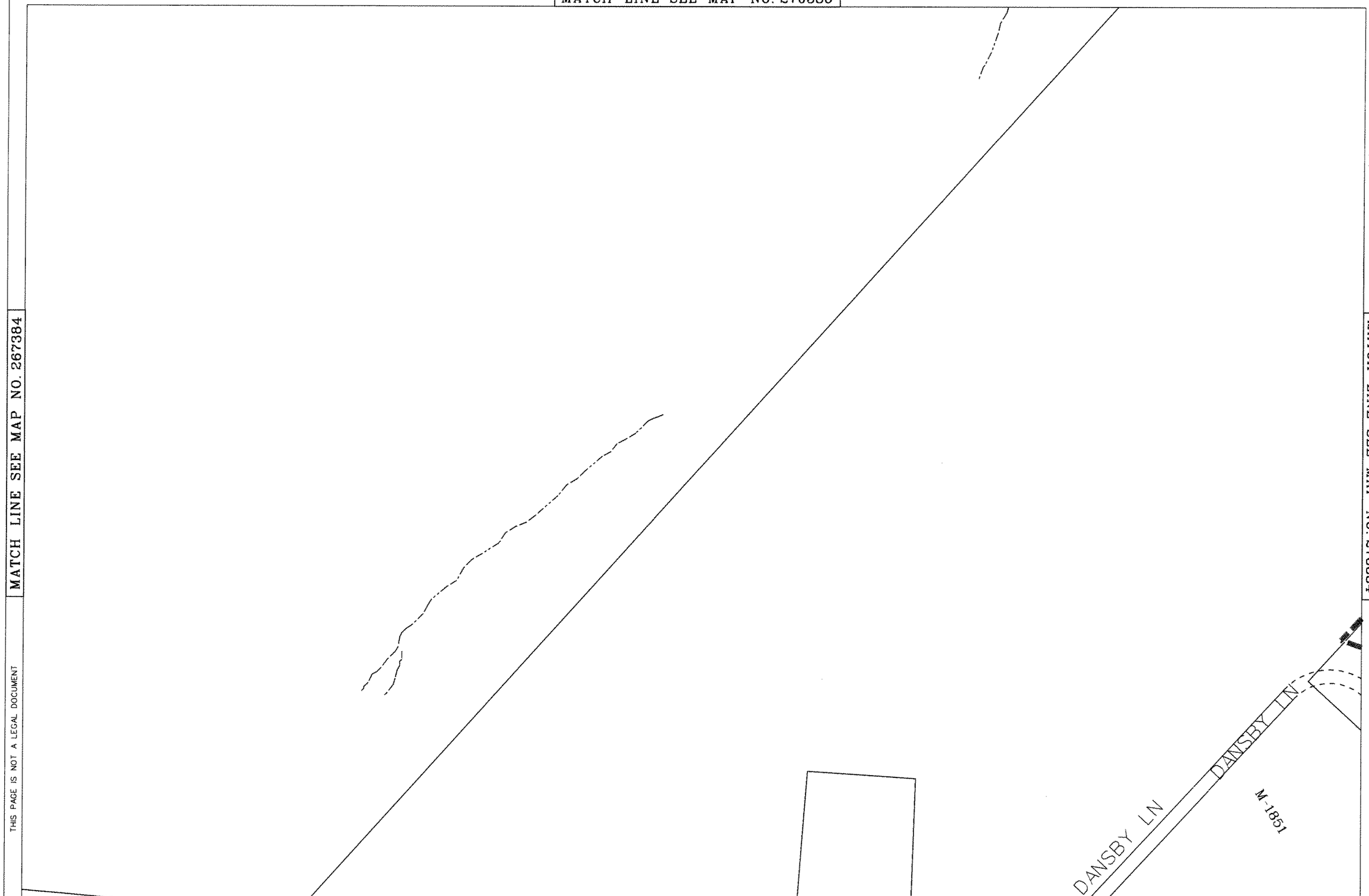

MATCH LINE SEE MAP NO. 273384

ENGINEERING SERVICES

100 0 100

MATCH LINE SEE MAP NO. 270382

CITY of BRYAN WATER & SEWER MAP NO. 270384

MATCH LINE SEE MAP NO. 270388

MATCH LINE SEE MAP NO. 267386

MATCH LINE SEE MAP NO. 273386

THIS PAGE IS NOT A LEGAL DOCUMENT

ENGINEERING SERVICES

100 0 100

MATCH LINE SEE MAP NO. 270384

CITY of BRYAN WATER & SEWER MAP NO. 270386

MATCH LINE SEE MAP NO. 270390

MATCH LINE SEE MAP NO. 267388

MATCH LINE SEE MAP NO. 273388

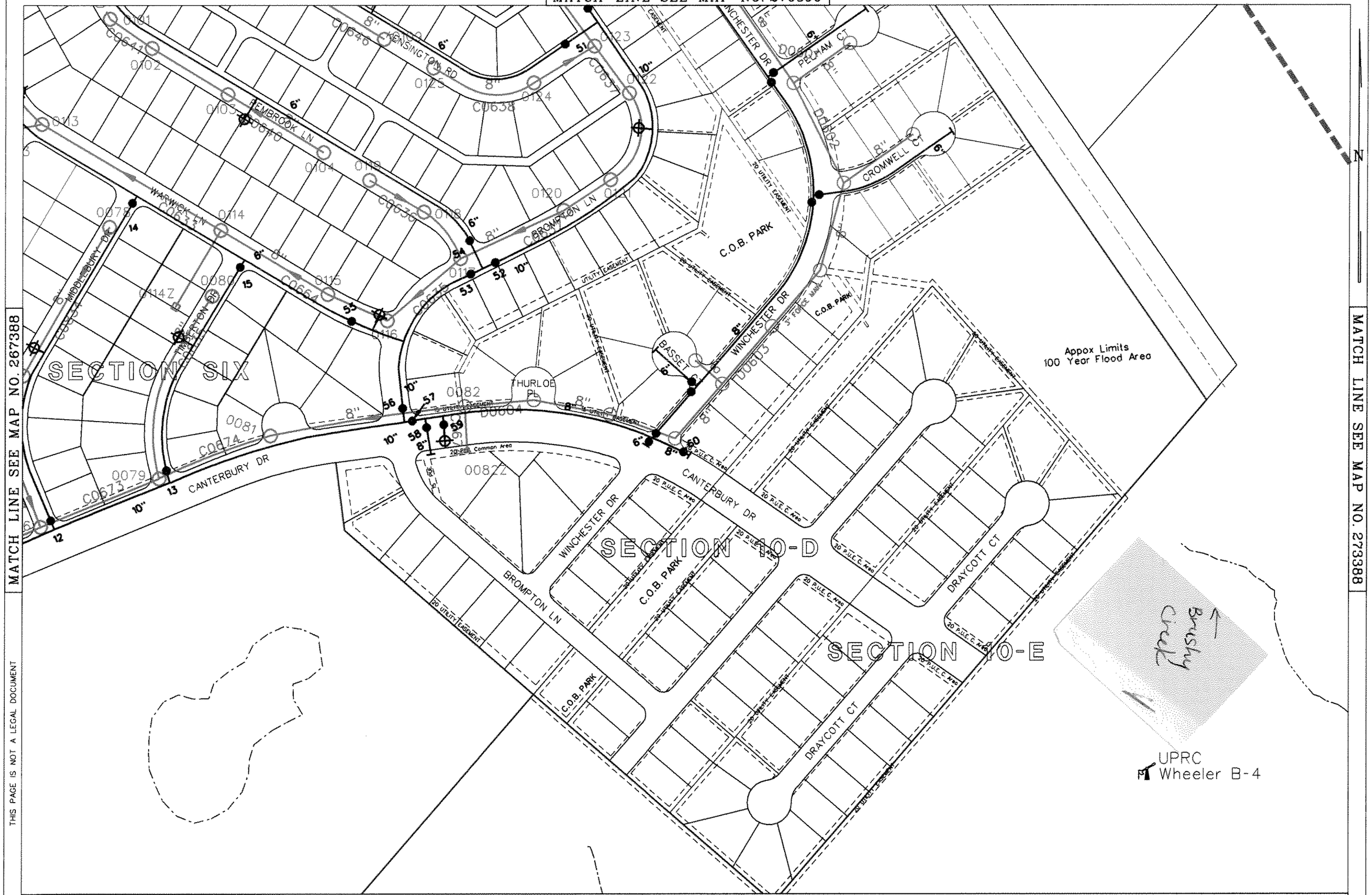

THIS PAGE IS NOT A LEGAL DOCUMENT

ENGINEERING SERVICES

100 0 100

MATCH LINE SEE MAP NO. 270386

CITY of BRYAN WATER & SEWER MAP NO. 270388

MATCH LINE SEE MAP NO. 270392

MATCH LINE SEE MAP NO. 267390

MATCH LINE SEE MAP NO. 273390

THIS PAGE IS NOT A LEGAL DOCUMENT

ENGINEERING SERVICES

100 0 100

MATCH LINE SEE MAP NO. 270388

CITY of BRYAN WATER & SEWER MAP NO. 270390

MATCH LINE SEE MAP NO. 270394

MATCH LINE SEE MAP NO. 267392

MATCH LINE SEE MAP NO. 273392

THIS PAGE IS NOT A LEGAL DOCUMENT

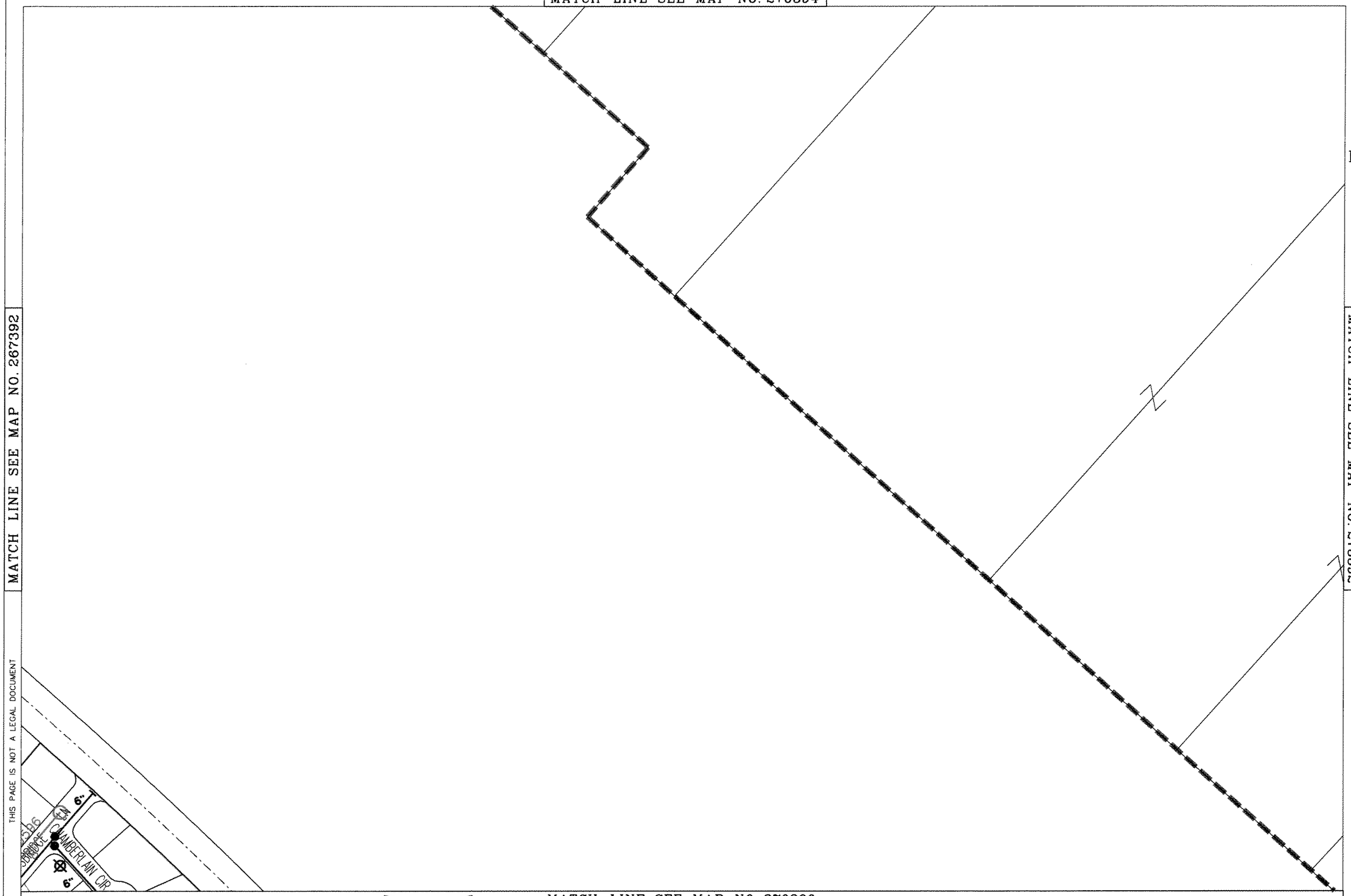

ENGINEERING SERVICES

100 0 100

MATCH LINE SEE MAP NO. 270390

CITY of BRYAN WATER & SEWER MAP NO. 270392

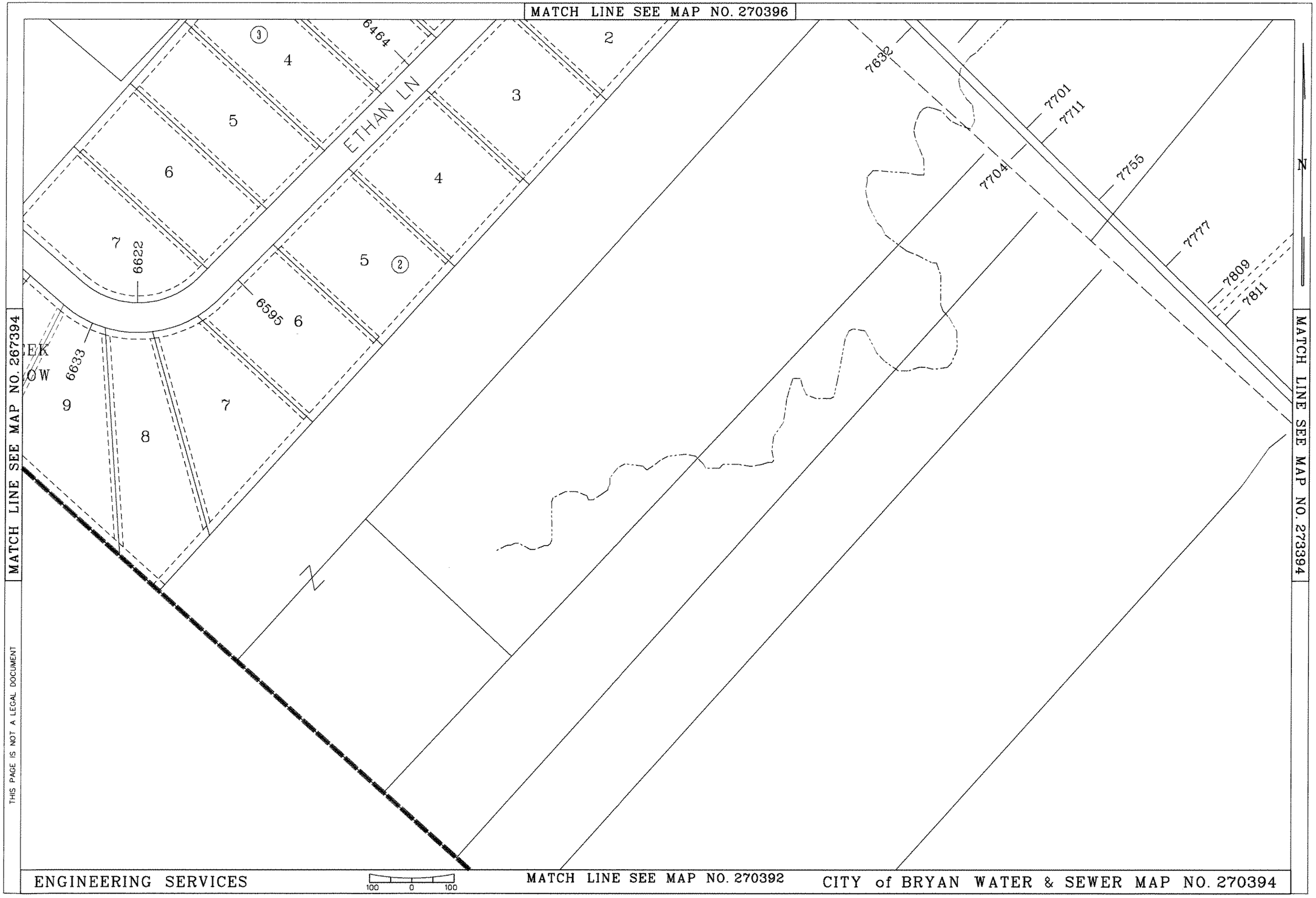
MATCH LINE SEE MAP NO. 270396
MATCH LINE SEE MAP NO. 267394
MATCH LINE SEE MAP NO. 273394
THIS PAGE IS NOT A LEGAL DOCUMENT
ETHAN LN
6464
6595
6633
2299
7632
7701
7711
7704
7755
7777
7809
7811
N
ENGINEERING SERVICES
100 0 100
MATCH LINE SEE MAP NO. 270392
CITY of BRYAN WATER & SEWER MAP NO. 270394

MATCH LINE SEE MAP NO. 273384

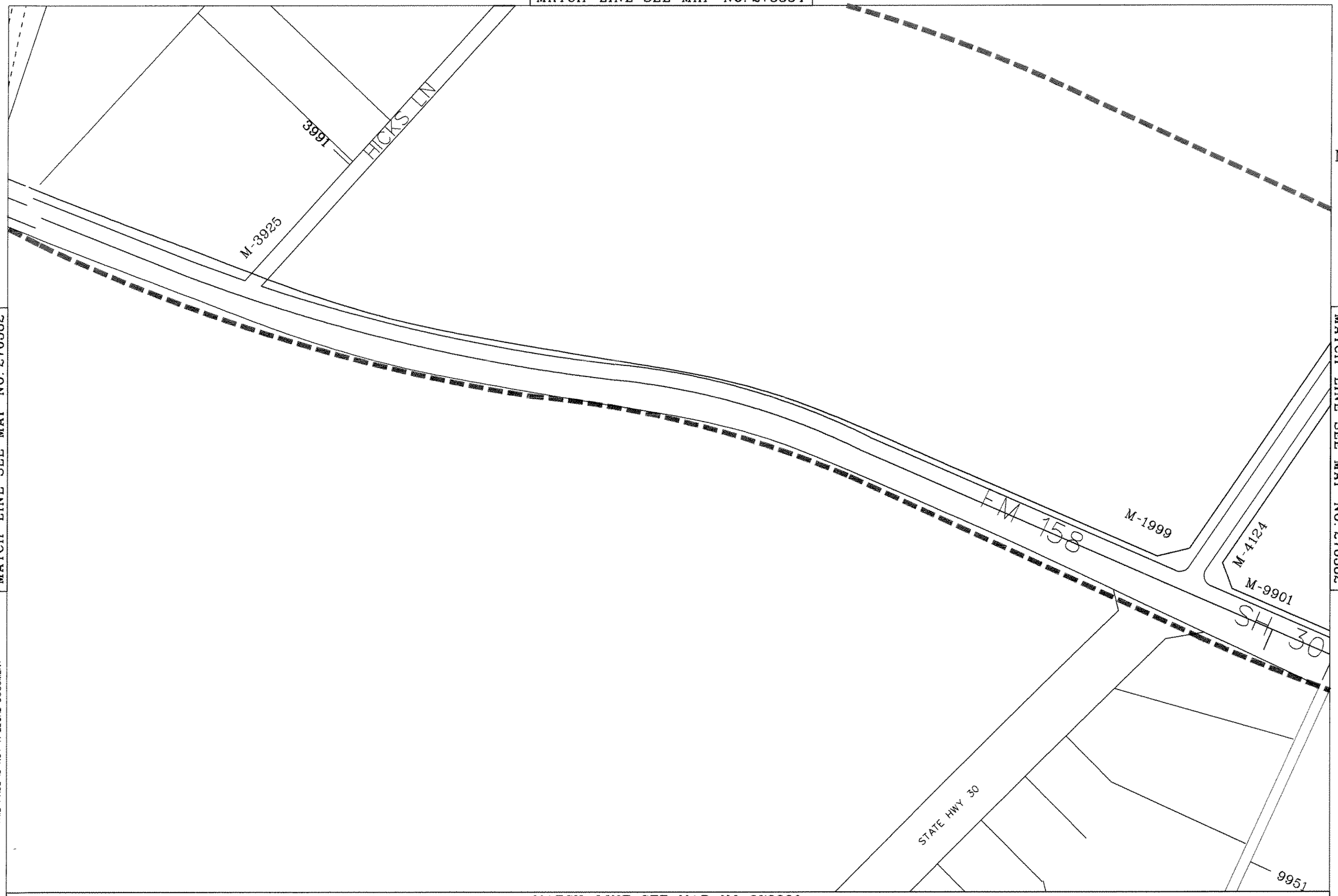

MATCH LINE SEE MAP NO. 270382

MATCH LINE SEE MAP NO. 276382

THIS PAGE IS NOT A LEGAL DOCUMENT

ENGINEERING SERVICES

100 0 100

MATCH LINE SEE MAP NO. 273380

CITY of BRYAN WATER & SEWER MAP NO. 273382

MATCH LINE SEE MAP NO. 273386

MATCH LINE SEE MAP NO. 270384

MATCH LINE SEE MAP NO. 276384

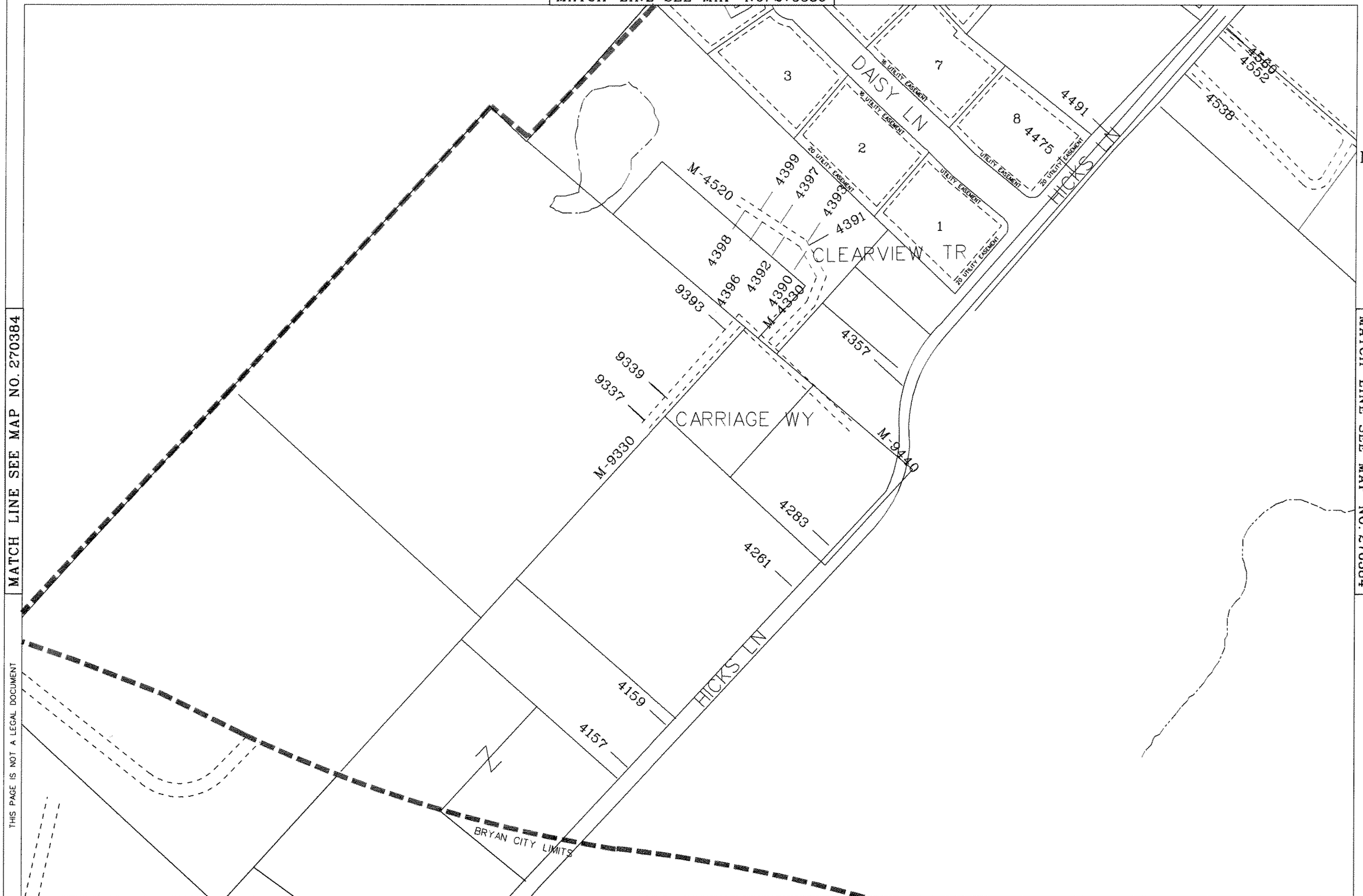

THIS PAGE IS NOT A LEGAL DOCUMENT

ENGINEERING SERVICES

100 0 100

MATCH LINE SEE MAP NO. 273382

CITY of BRYAN WATER & SEWER MAP NO. 273384

MATCH LINE SEE MAP NO. 273388

MATCH LINE SEE MAP NO. 270386

THIS PAGE IS NOT A LEGAL DOCUMENT

MATCH LINE SEE MAP NO. 276386

ENGINEERING SERVICES

100 0 100

MATCH LINE SEE MAP NO. 273384

CITY of BRYAN WATER & SEWER MAP NO. 273386

MATCH LINE SEE MAP NO. 273390

MATCH LINE SEE MAP NO. 270388

MATCH LINE SEE MAP NO. 276388

THIS PAGE IS NOT A LEGAL DOCUMENT

ENGINEERING SERVICES

100 0 100

MATCH LINE SEE MAP NO. 273386

CITY of BRYAN WATER & SEWER MAP NO. 273388

MATCH LINE SEE MAP NO. 273392

MATCH LINE SEE MAP NO. 270390

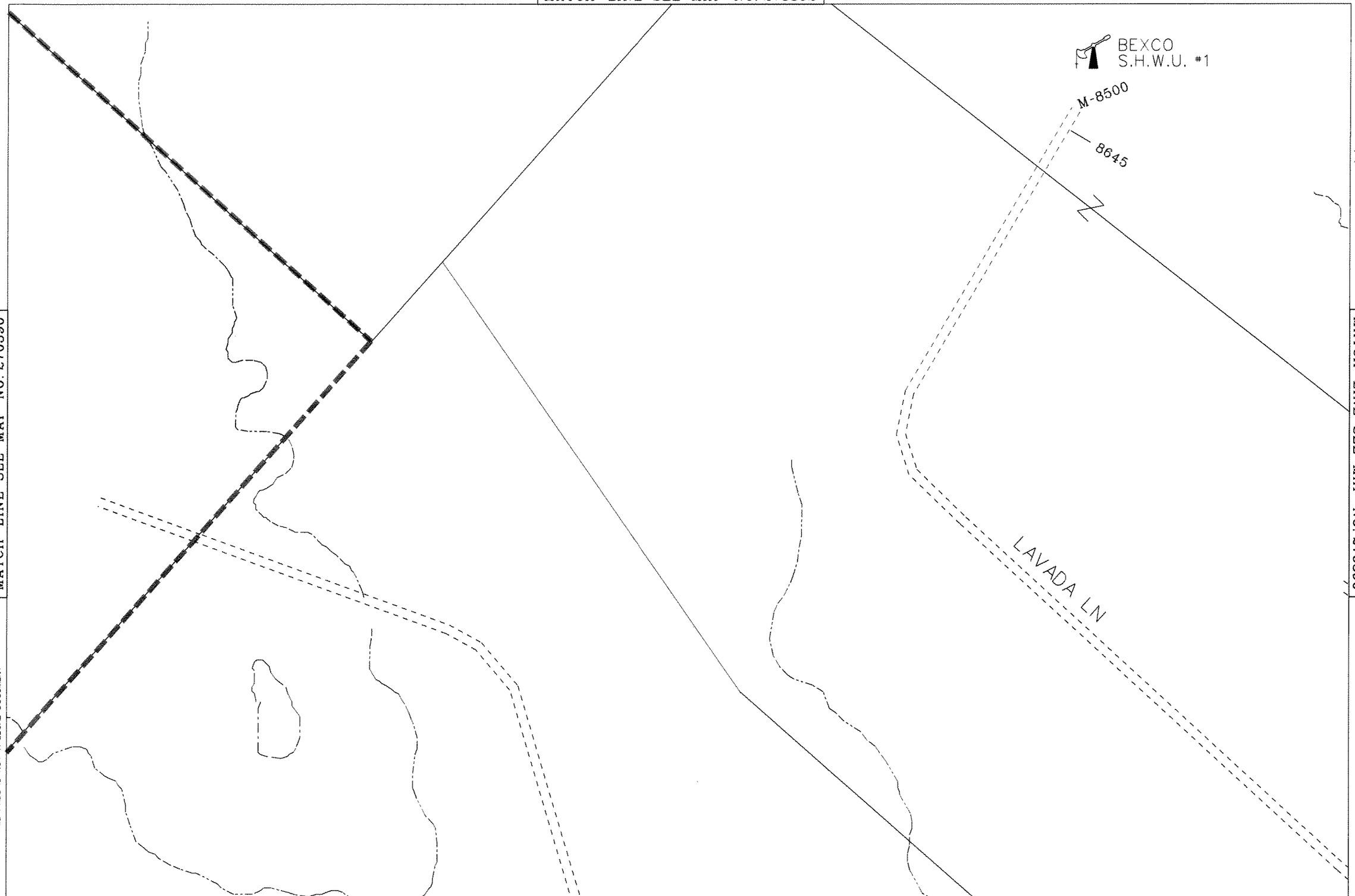

MATCH LINE SEE MAP NO. 276390

THIS PAGE IS NOT A LEGAL DOCUMENT

ENGINEERING SERVICES

100 0 100

MATCH LINE SEE MAP NO. 273388

CITY of BRYAN WATER & SEWER MAP NO. 273390

MATCH LINE SEE MAP NO. 276382

MATCH LINE SEE MAP NO. 273380

MATCH LINE SEE MAP NO. 279380

THIS PAGE IS NOT A LEGAL DOCUMENT

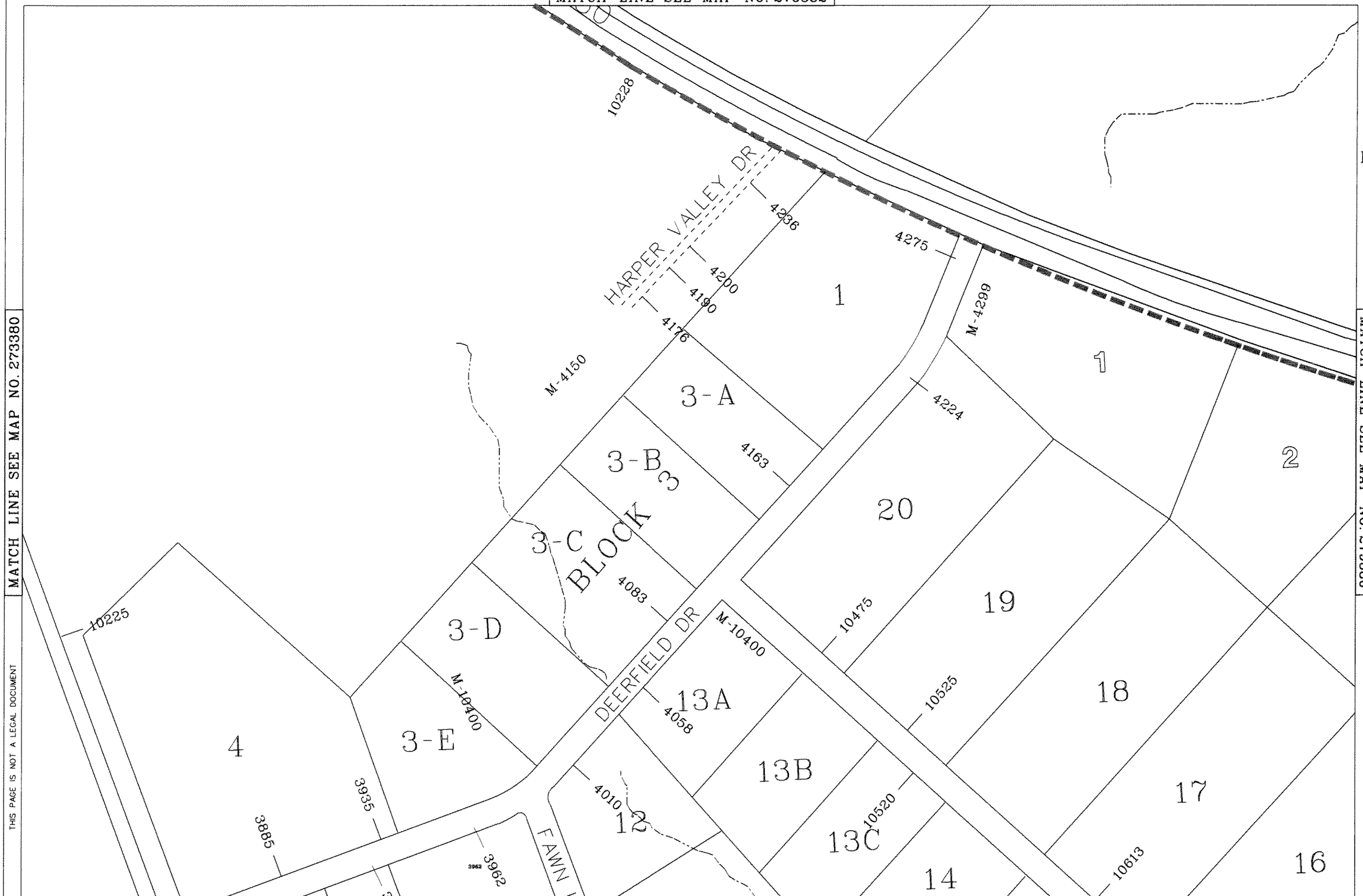

ENGINEERING SERVICES

100 0 100

MATCH LINE SEE MAP NO. 276378

CITY of BRYAN WATER & SEWER MAP NO. 276380

MATCH LINE SEE MAP NO. 276384

MATCH LINE SEE MAP NO. 273382

MATCH LINE SEE MAP NO. 279382

THIS PAGE IS NOT A LEGAL DOCUMENT

ENGINEERING SERVICES

100 0 100

MATCH LINE SEE MAP NO. 276380

CITY of BRYAN WATER & SEWER MAP NO. 276382

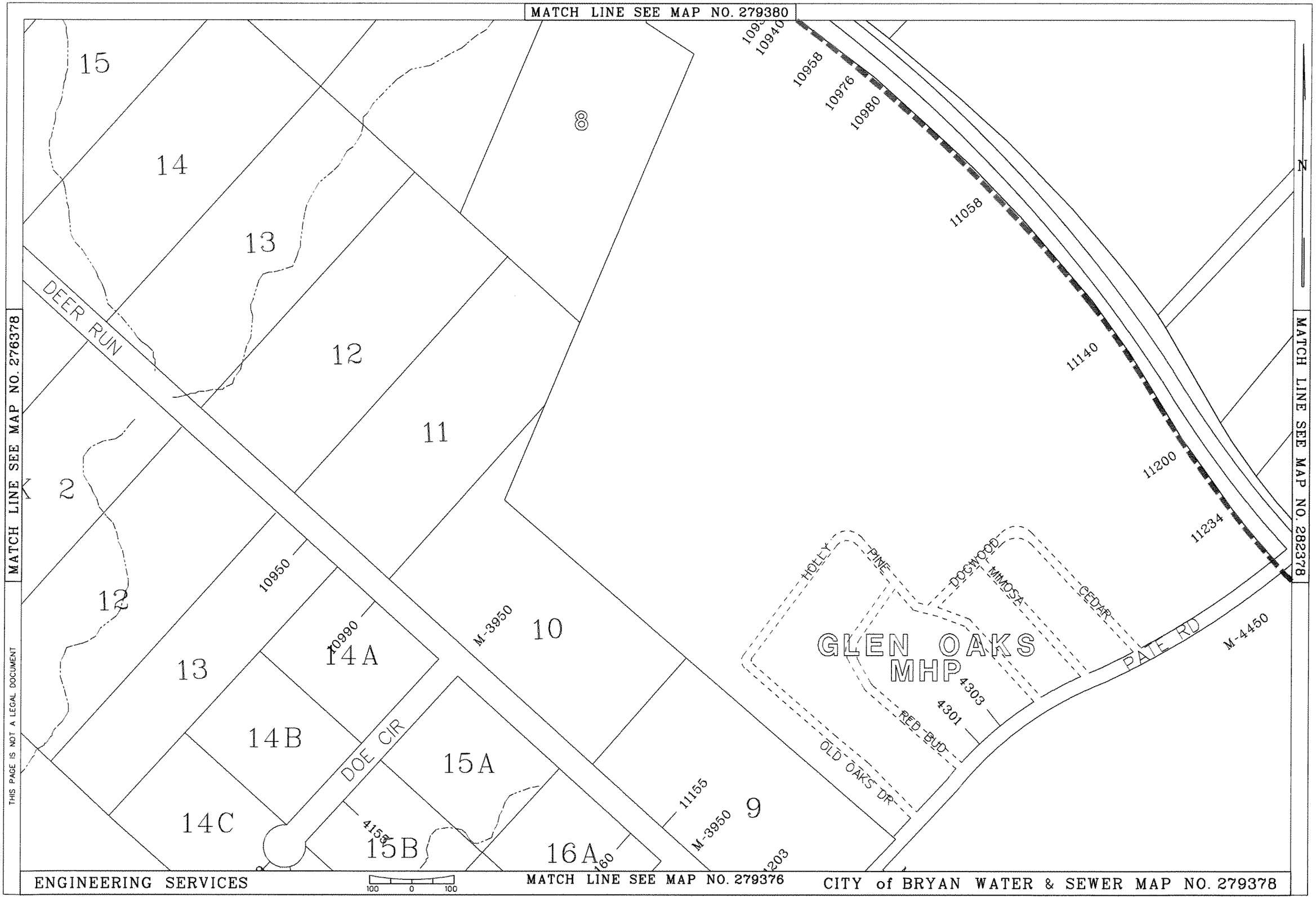
MATCH LINE SEE MAP NO. 279380
MATCH LINE SEE MAP NO. 276378
MATCH LINE SEE MAP NO. 282378
THIS PAGE IS NOT A LEGAL DOCUMENT
N
15
14
13
12
11
10
9
8
2
12
13
14A
14B
14C
15A
15B
16A
DEER RUN
DOE CIR
M-3950
10950
10990
10940
10958
10976
10980
11058
11140
11200
11234
11155
4155
160
1203
HOLLY
PINE
DOGWOOD
MIMOSA
CEDAR
GLEN OAKS
MHP
4303
4301
RED BUD
OLD OAKS DR
PATE RD
M-4450
ENGINEERING SERVICES
100 0 100
MATCH LINE SEE MAP NO. 279376
CITY of BRYAN WATER & SEWER MAP NO. 279378

MATCH LINE SEE MAP NO. 279382

MATCH LINE SEE MAP NO. 276380

THIS PAGE IS NOT A LEGAL DOCUMENT

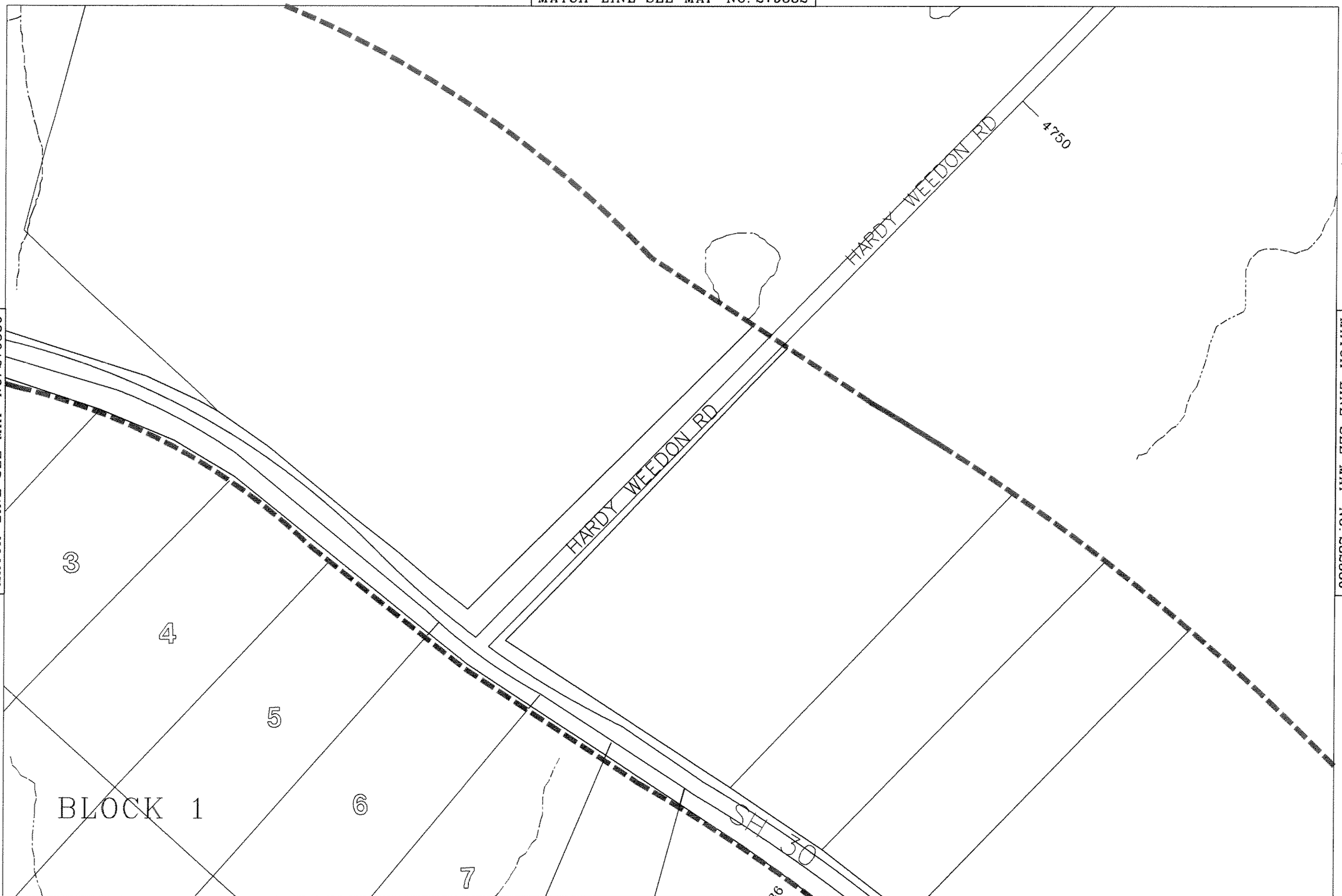

MATCH LINE SEE MAP NO. 282380

ENGINEERING SERVICES

100 0 100

MATCH LINE SEE MAP NO. 279378

CITY of BRYAN WATER & SEWER MAP NO. 279380

MATCH LINE SEE MAP NO. 279384

MATCH LINE SEE MAP NO. 276382

THIS PAGE IS NOT A LEGAL DOCUMENT

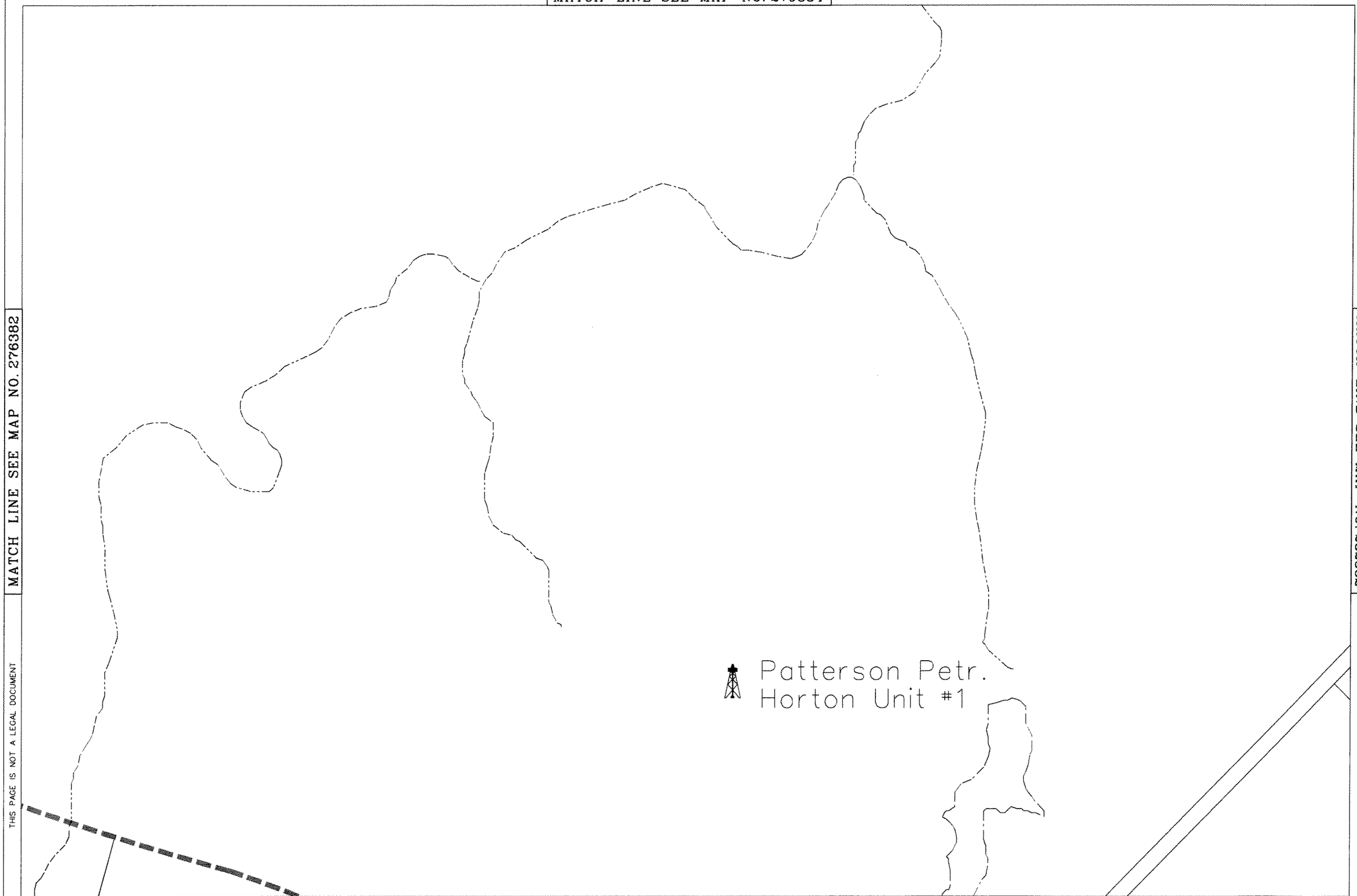

MATCH LINE SEE MAP NO. 282382

ENGINEERING SERVICES

100 0 100

MATCH LINE SEE MAP NO. 279380

CITY of BRYAN WATER & SEWER MAP NO. 279382

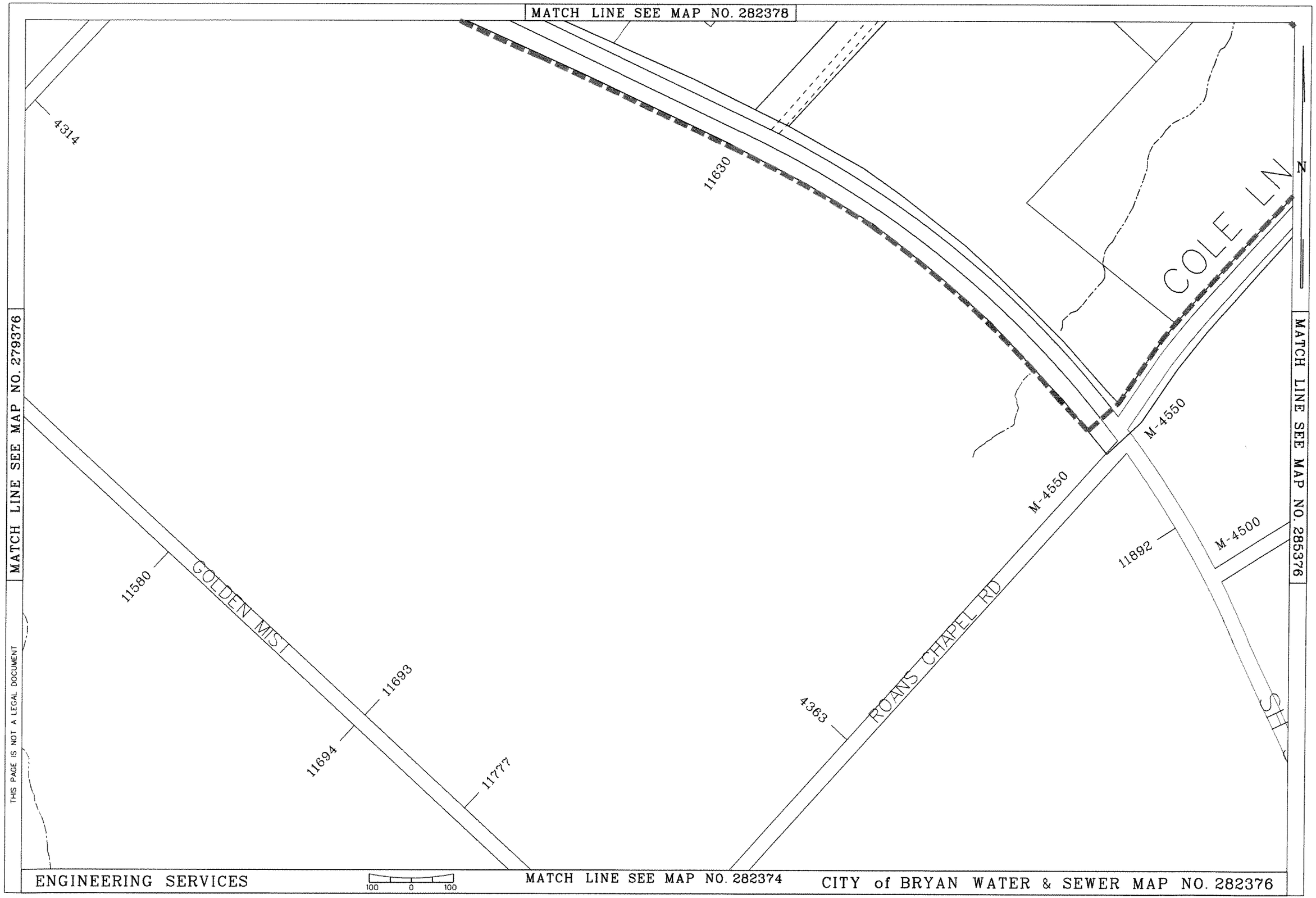
MATCH LINE SEE MAP NO. 282378
4314
11630
COLE LN
N
MATCH LINE SEE MAP NO. 279376
MATCH LINE SEE MAP NO. 285376
M-4550
M-4550
M-4500
11892
11580
GOLDEN MIST
11693
11694
11777
4363
ROANS CHAPEL RD
SH
THIS PAGE IS NOT A LEGAL DOCUMENT
ENGINEERING SERVICES
100 0 100
MATCH LINE SEE MAP NO. 282374
CITY of BRYAN WATER & SEWER MAP NO. 282376

MATCH LINE SEE MAP NO. 282380

MATCH LINE SEE MAP NO. 279378

MATCH LINE SEE MAP NO. 285378

THIS PAGE IS NOT A LEGAL DOCUMENT

ENGINEERING SERVICES

100 0 100

MATCH LINE SEE MAP NO. 282376

CITY of BRYAN WATER & SEWER MAP NO. 282378

MATCH LINE SEE MAP NO. 282382

MATCH LINE SEE MAP NO. 279380

MATCH LINE SEE MAP NO. 285380

THIS PAGE IS NOT A LEGAL DOCUMENT

ENGINEERING SERVICES

100 0 100

MATCH LINE SEE MAP NO. 282378

CITY of BRYAN WATER & SEWER MAP NO. 282380

MATCH LINE SEE MAP NO. 285378

MATCH LINE SEE MAP NO. 282376

MATCH LINE SEE MAP NO. 288376

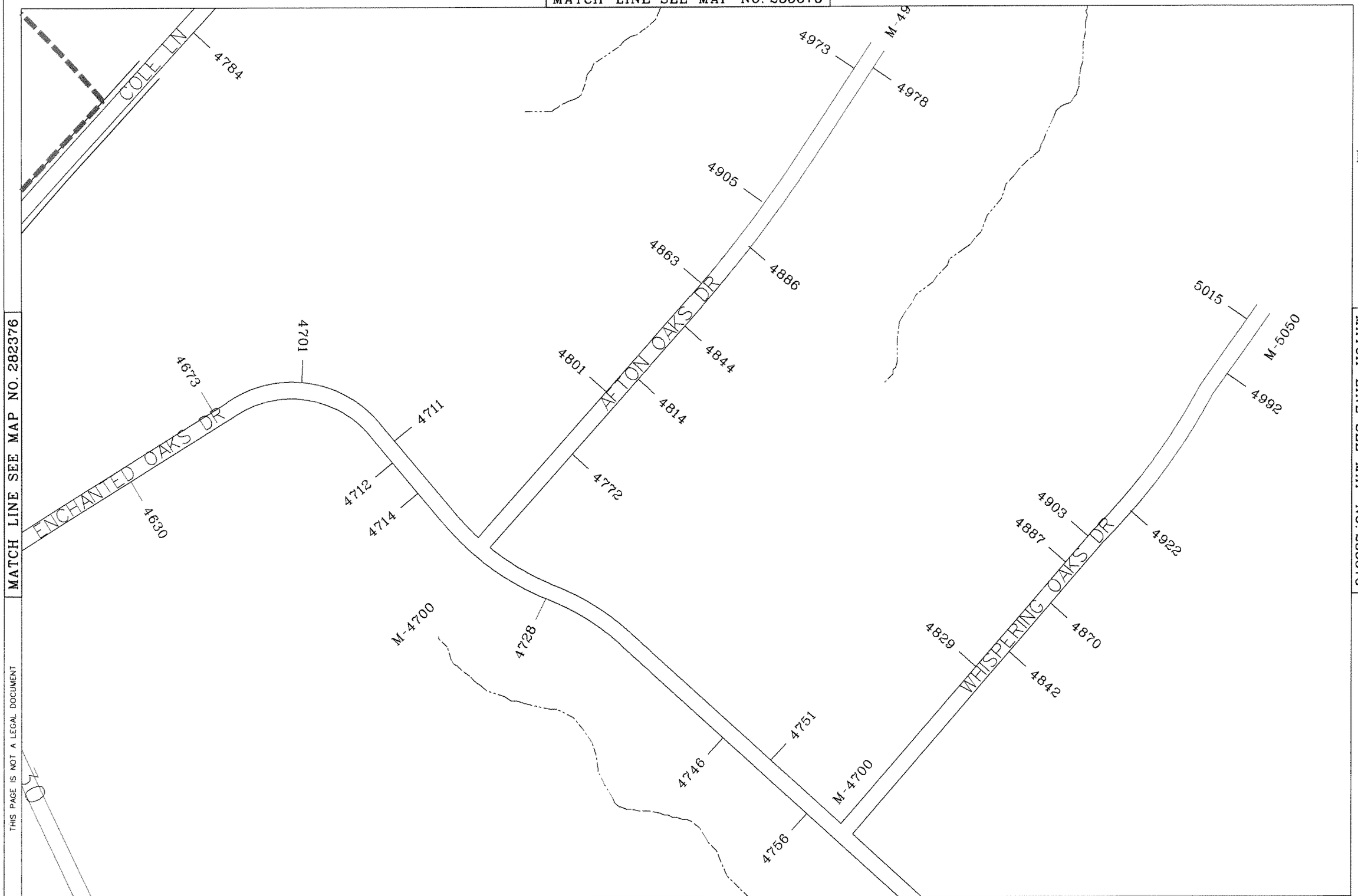

THIS PAGE IS NOT A LEGAL DOCUMENT

ENGINEERING SERVICES

100 0 100

MATCH LINE SEE MAP NO. 285374

CITY of BRYAN WATER & SEWER MAP NO. 285376