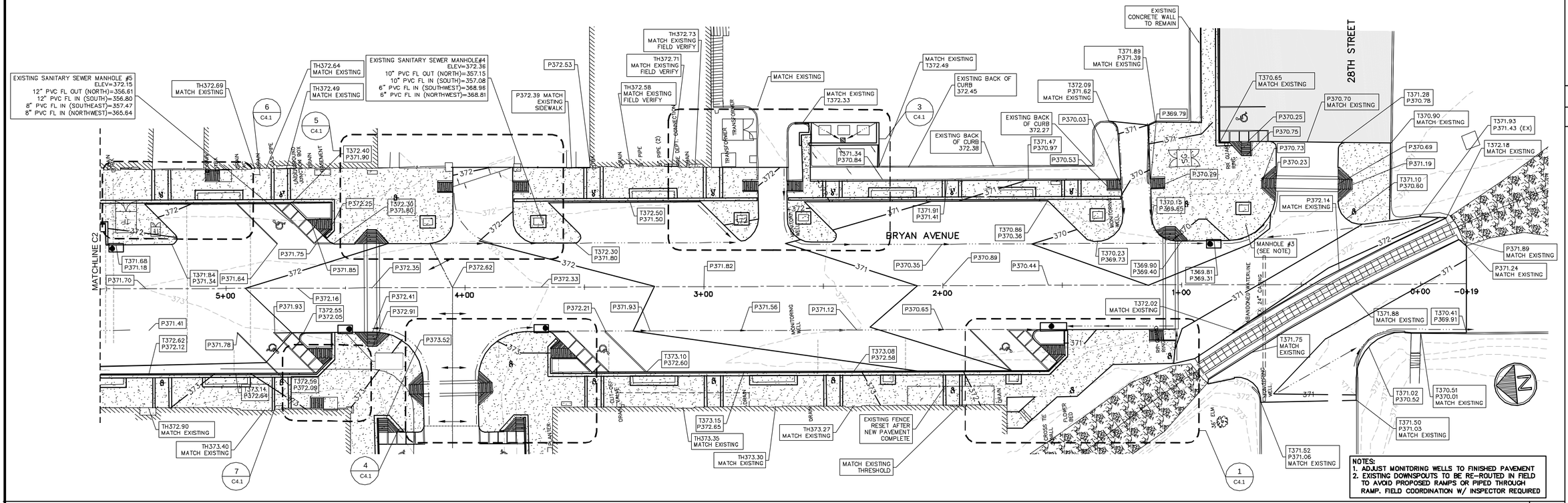

NOTES:
1. ADJUST MONITORING WELLS TO FINISHED PAVEMENT
2. EXISTING DOWNSPOUTS TO BE RE-ROUTED IN FIELD TO AVOID PROPOSED RAMPS OR PIPED THROUGH RAMP. FIELD COORDINATION W/ INSPECTOR REQUIRED

PLAN - BRYAN AVENUE

1"=20' | 2

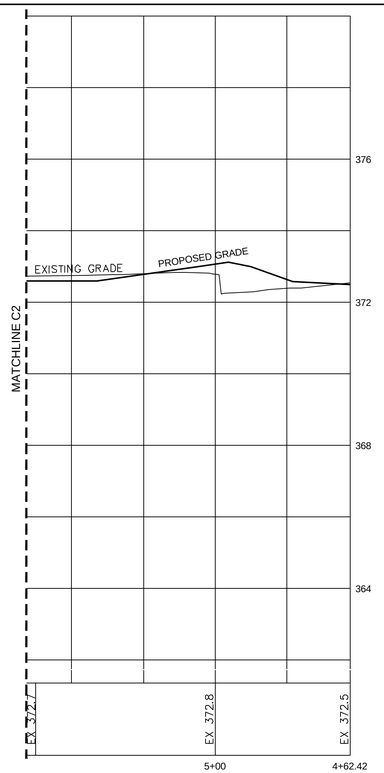

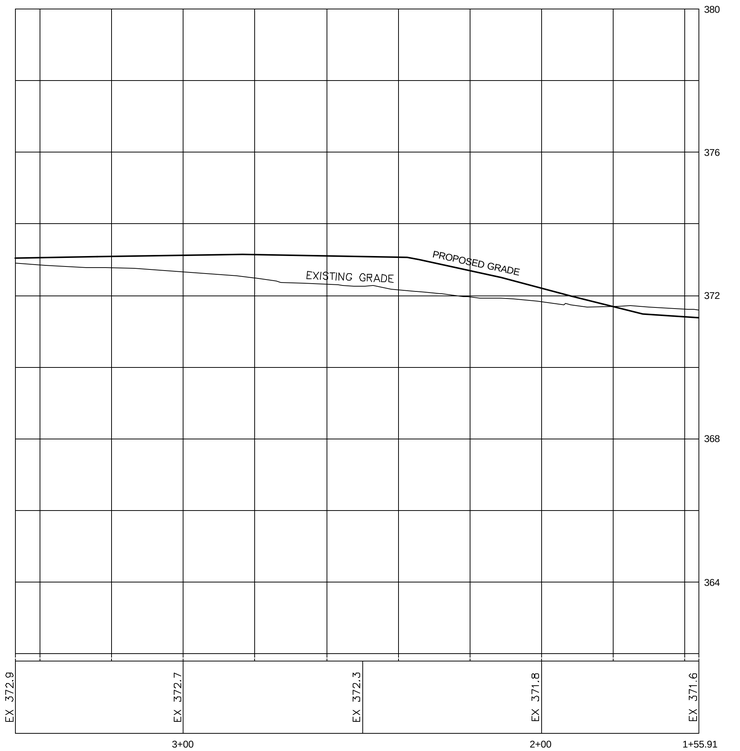

WEST CURB

1"=2' VERTICAL 1"=20' HORIZONTAL | 1

NO.	DATE	ISSUED FOR
1	2/05	Preliminary Design
2	4/05	Client Review
3	7/05	Final Design
4	2/06	Issued For Bid

GOODWIN-LASITER, INC.
ENGINEERS - ARCHITECTS
SURVEYORS
1509 EMERALD PKWY., SUITE 101 • COLLEGE STATION, TEXAS 77845 • (979) 696-6767 • c.tex@goodwinlasiter.com
1609 S. CHESTNUT ST., SUITE 202 • LUFKIN, TEXAS 75901 • (936) 637-4900 • c.admin@goodwinlasiter.com

THESE ALL RIGHTS RESERVED BY GOODWIN-LASITER, INC. UNAUTHORIZED USE OR REPRODUCTION IS PROHIBITED WITHOUT WRITTEN CONSENT FROM GOODWIN-LASITER, INC.

D:\600\600007\600007-BRYAN AVE BC.DWG 2006/10/03 @ 13:07

DRAWN BY:	APPV'D BY:	PLOT SCALE:
VS	JIR	1:1

Downtown Rehabilitation Project
City of Bryan
Bryan, Texas
Grading Plan West Curb - Bryan Avenue

CONTRACT NO.
600007

SHEET NO.
C1