CONTROL MONUMENTATION PROJECT

THE CITY OF

BRYAN

TEXAS

SURVEYED AUGUST 1997
RE-ADJUSTED OCTOBER 2001

PREPARED BY: STRONG SURVEYING
H. Curtis Strong, R.P.L.S. No. 4961
BRYAN, TEXAS

STRONG SURVEYING
1673 Briarcrest Dr.
Suite A102
Bryan, TX 77802
Phone: (409) 776-9836
Fax: (409) 731-0096
email: cstrong@cy-net.net

SURVEYOR'S REPORT

H. CURTIS STRONG, R.P.L.S. NO. 4961

INTRODUCTION:

This re-adjustment was performed in October 2001 and based on a previous control survey made in 1997. Strong Surveying, under the direction of owner H. Curtis Strong, Registered Professional Land Surveyor No. 4961 was contracted by the City of Bryan Engineering Department to perform a Global Positioning System (GPS) Survey on control points and photo ID points place strategically throughout the Bryan area. The location of each point was determined by the City of Bryan under the direction of Surdex, an aerial mapping company that provided the aerial photography for the project. These points were established for the purpose of photo mapping control and were place in areas of minimal overhead obstructions as to provide the best possible view from the sky. Key control points were re-occupied during this survey for the vertical adjustment.
The GEOMETRIC GEODETIC ACCURACY STANDARDS AND SPECIFICATIONS FOR USING GPS RELATIVE POSITIONING TECHNIQUES as published by the Federal Geodetic Committee was used as a guideline for performing this survey.

MONUMENTION:

All control monuments were established on the ground by the City of Bryan and are concrete monuments with a brass or aluminum disk set on top.

DATUM:

All horizontal control points are shown in NAD83(1993) feet and meters. Vertical is shown in NAVD 88 feet and meters as per the requirements of the City of Bryan. This network was based on utilizing the following NGS Control Monuments as fixed. Bryan Reset, Kurten, Smetana, and Texas A&M. Vertical Datum was based on utilizing USGS Monument Bryan, USGS A&M, USGS Smetana and USGS P933.

SURVEYING EQUIPMENT:

Four Trimble ssi survey grade dual frequency receivers were used to collect all data. All receivers were accompanied with compact L1/L2 antennas with ground plane, along with a 2 – meter fixed height tripod to limit vertical errors.

FIELD PROCEDURES:

All crewmembers were experienced and trained as to the proper procedures of collecting GPS data. Each baseline was measured by utilizing static methods, with occupation times being a minimum of 30 minutes per session at 15 – second epochs and having a minimum of at least 6 common satellites at all times.

OFFICE PROCEDURES:

Strong Surveying implements the use of closed networks on all surveying projects. Closures are necessary for a good sound network. All baselines were collected in a manner to provide a series of closures throughout the entire survey project. A detailed network map is shown on the next page.

NETWORK MAP

NOT TO SCALE

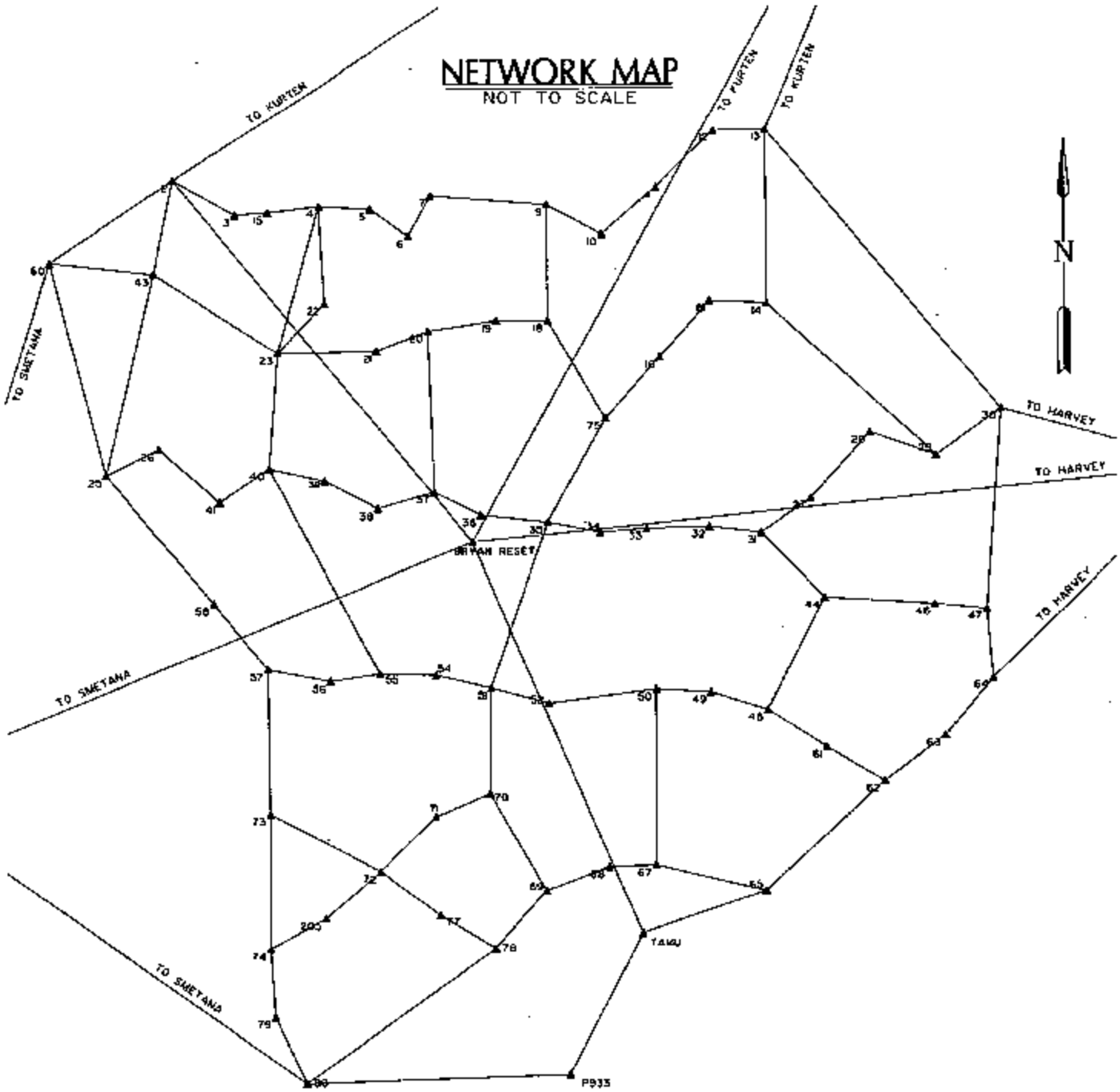

BASE MAP

NOT TO SCALE

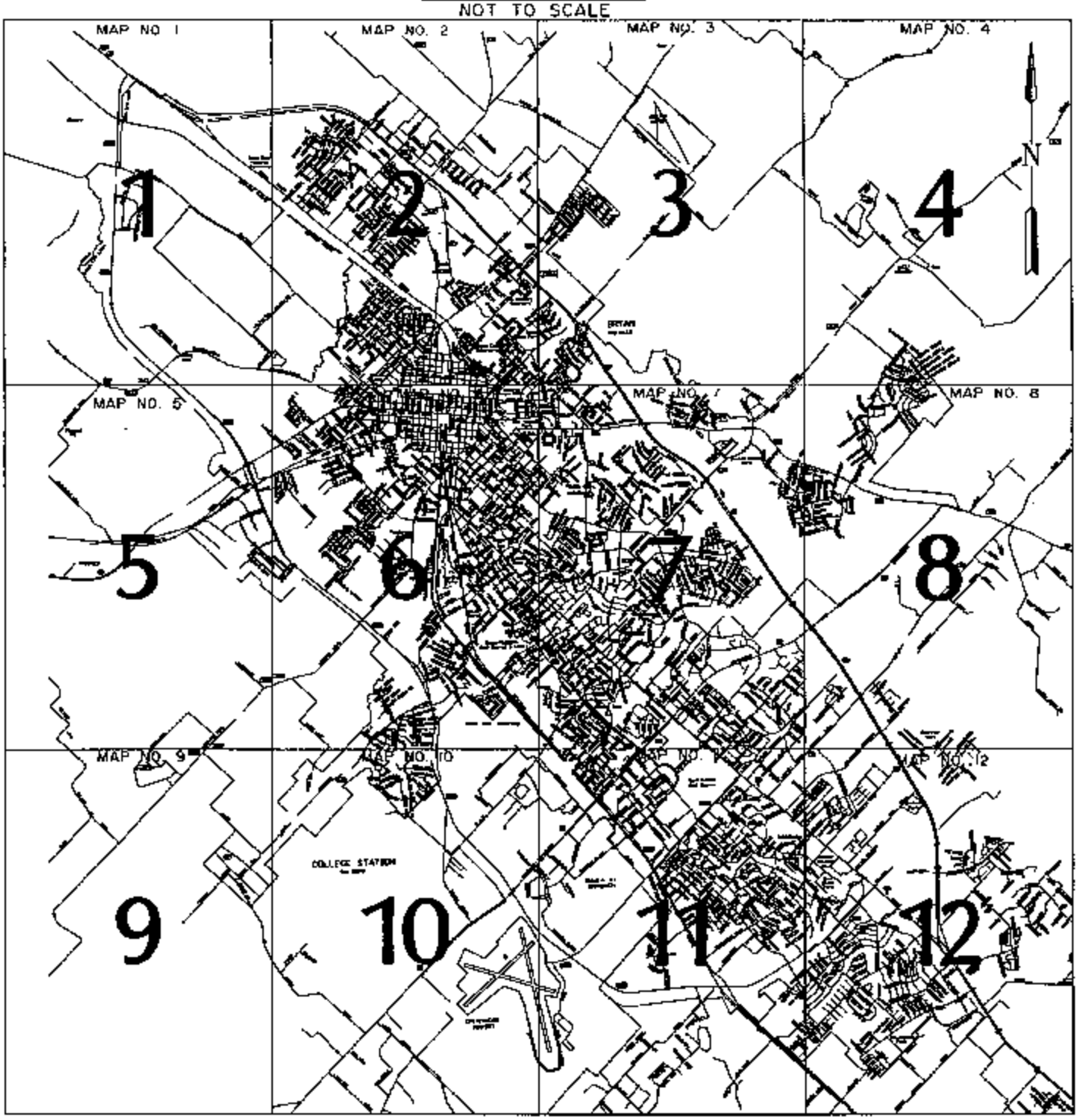

NOTE: THIS MAP WAS COMPILED BY THE CITY OF BRYAN.

MAP NO. 1

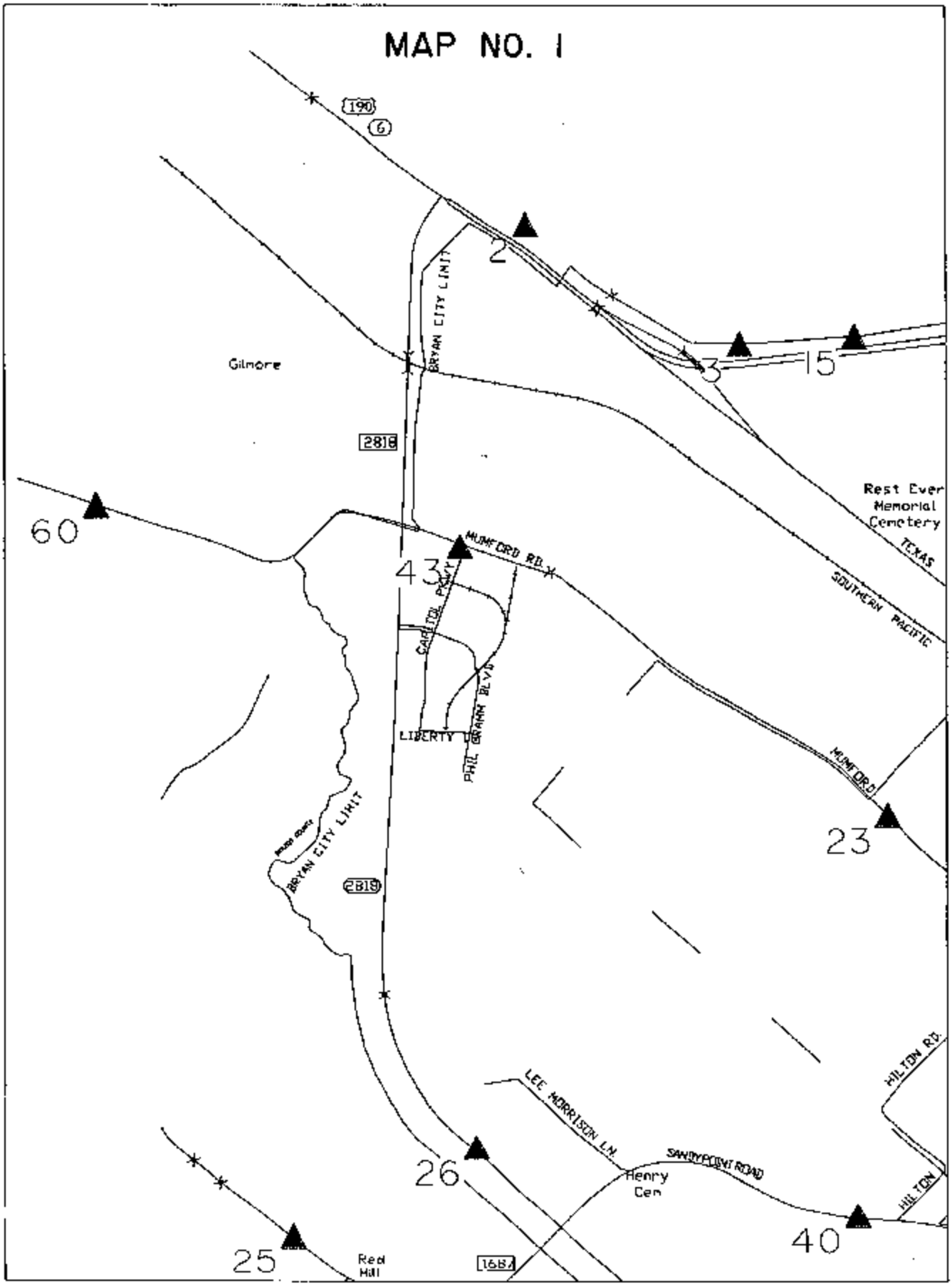
190
6
2
3
15
Gilmore
BRYAN CITY LIMIT
2818
60
43
MUMFORD RD.
CAPITOL PKWY
PHIL GRAHAM BLVD
LIBERTY
Rest Ever
Memorial
Cemetery
TEXAS
SOUTHERN PACIFIC
MUMFORD
23
BRYAN CITY LIMIT
2819
LEE MORRISON LN.
SANDY POINT ROAD
HILTON RD.
HILTON
Henry
Cem
26
40
25
Red
Hill
168A

MAP NO. 2

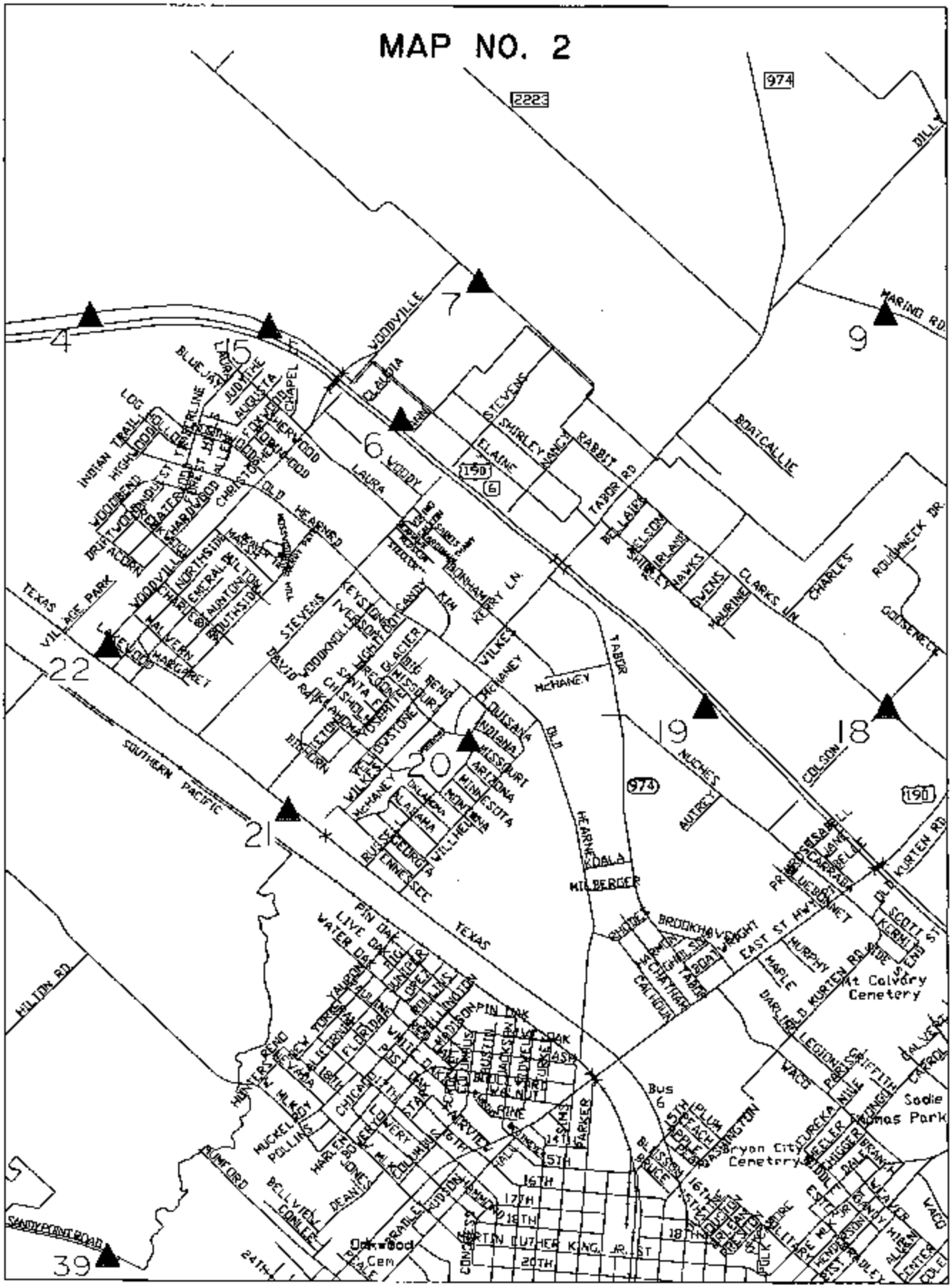

2223
974
190
6
Bus 6
Mt Calvary Cemetery
Bryan City Cemetery
Oakwood Cem
Sadie Thomas Park
SOUTHERN PACIFIC
TEXAS
VILLAGE PARK
HILTON RD
SANDY POINT ROAD
MARINO RD
BOATCALLIE
CLARKS LN
CHARLES
ROUGHNECK DR
GOOSENECK
TABOR
McHANEY
HEARNE
MILBERGER
NUCHES
AUTRY
COLSON
OLD KURTEN RD
EAST ST HWY
MARTIN LUTHER KING JR ST
WACO
4
5
6
7
9
15
18
19
20
21
22
39

MAP NO. 3

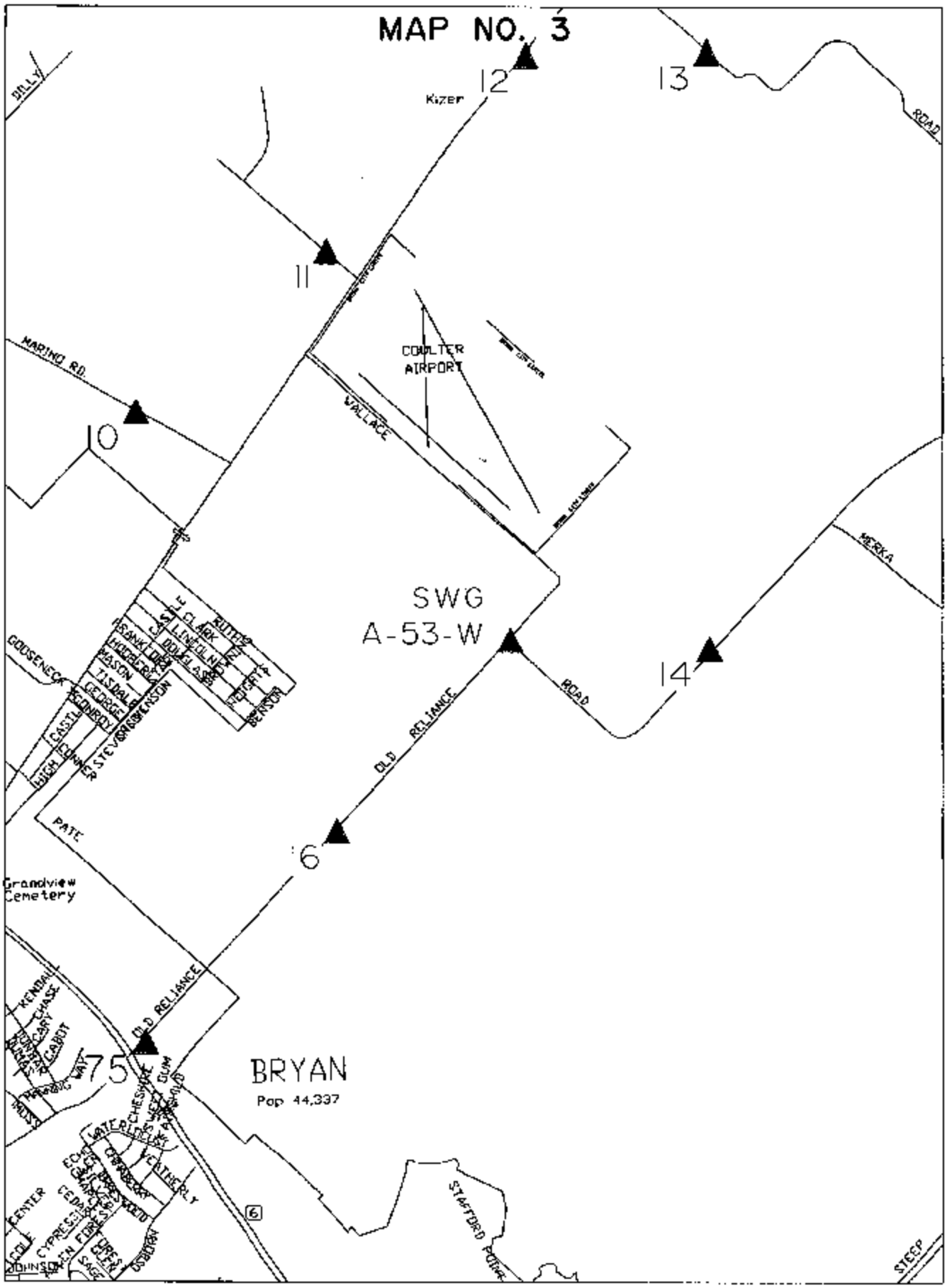
12
13
Kizer
ROAD
11
MARINO RD.
COULTER
AIRPORT
WALLACE
10
MERKA
SWG
A-53-W
14
ROAD
OLD RELIANCE
6
PATE
Grandview
Cemetery
OLD RELIANCE
75
BRYAN
Pop 44,337
STAFFORD
STEEP

MAP NO. 4

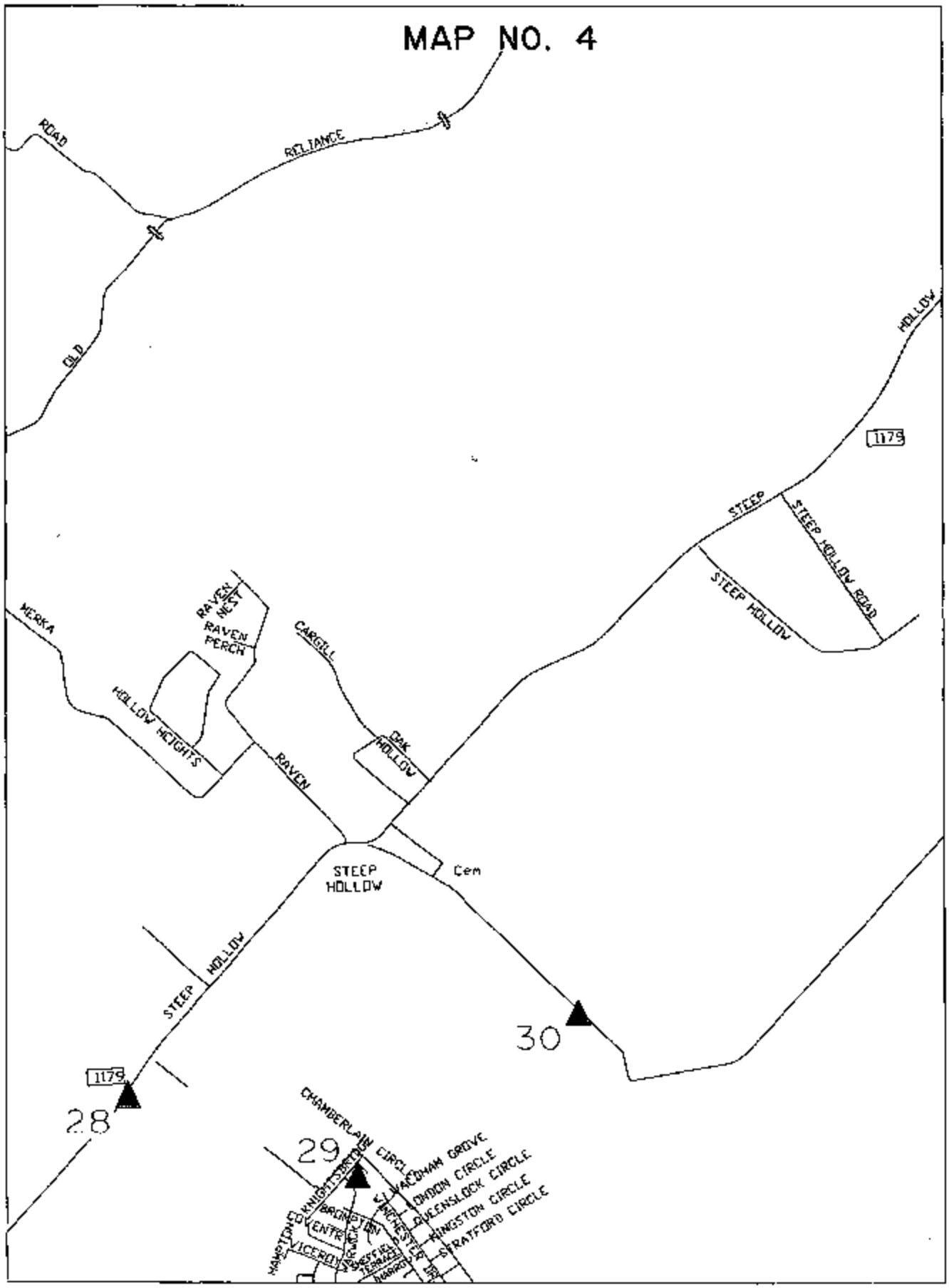

ROAD
RELIANCE
OLD
HOLLOW
1179
STEEP
STEEP HOLLOW ROAD
STEEP HOLLOW
RAVEN NEST
RAVEN PERCH
MERKA
CARGILL
HOLLOW HEIGHTS
OAK HOLLOW
RAVEN
STEEP HOLLOW
Cem
STEEP HOLLOW
1179
28
29
30
CHAMBERLAIN CIRCLE
WACDHAM GROVE
LONDON CIRCLE
QUEENSLOCK CIRCLE
KINGSTON CIRCLE
STRATFORD CIRCLE
BROMPTON
COVENTRY
VICEROY

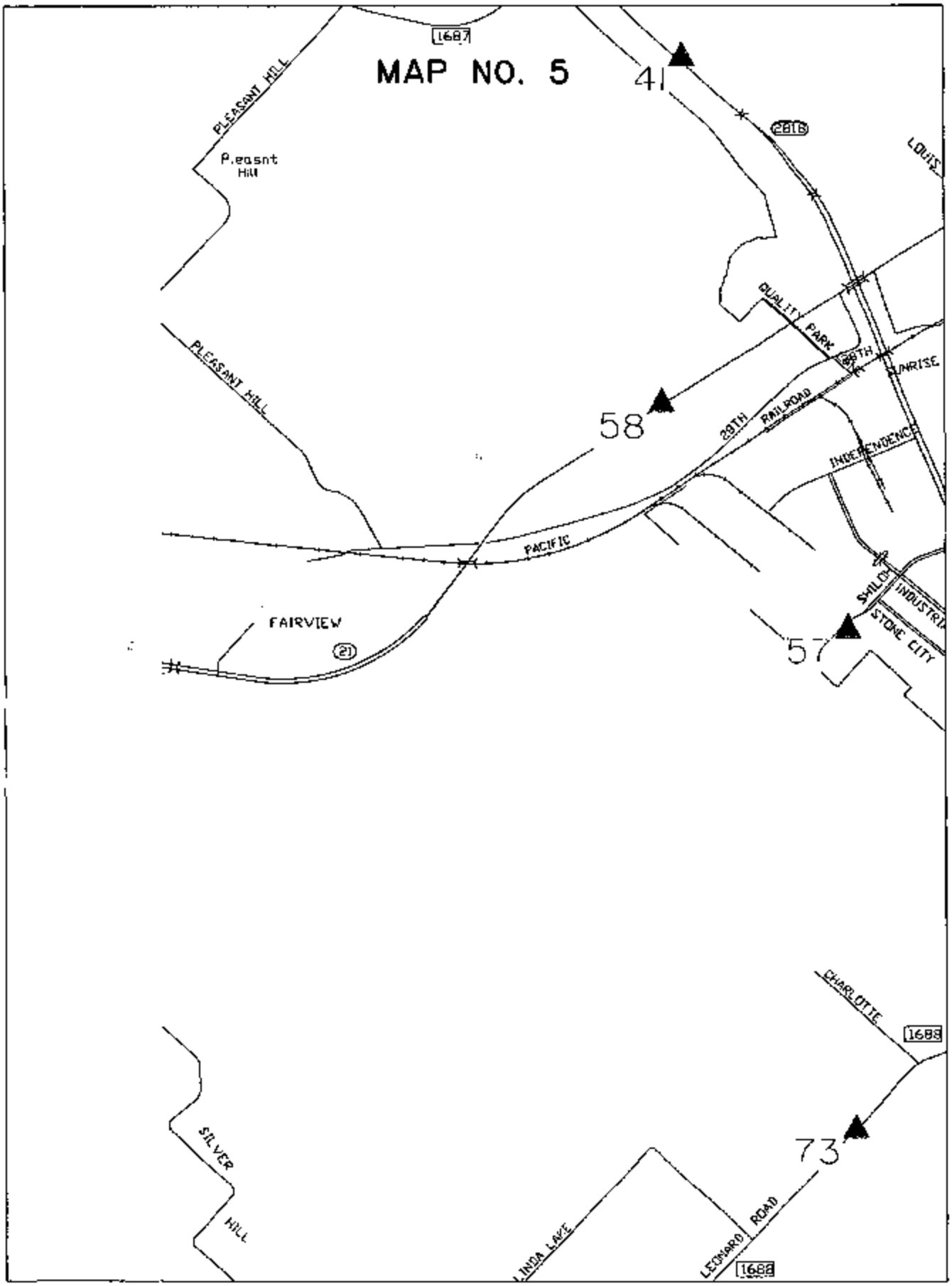
MAP NO. 5
1687
PLEASANT HILL
Pleasnt Hill
41
281B
LOUIS
QUALITY PARK
28TH
SUNRISE
PLEASANT HILL
58
28TH
RAILROAD
INDEPENDENCE
PACIFIC
SHILOH
INDUSTRIAL
STONE CITY
FAIRVIEW
21
57
CHARLOTTE
1688
73
SILVER
HILL
LINDA LAKE
LEONARD ROAD
1688

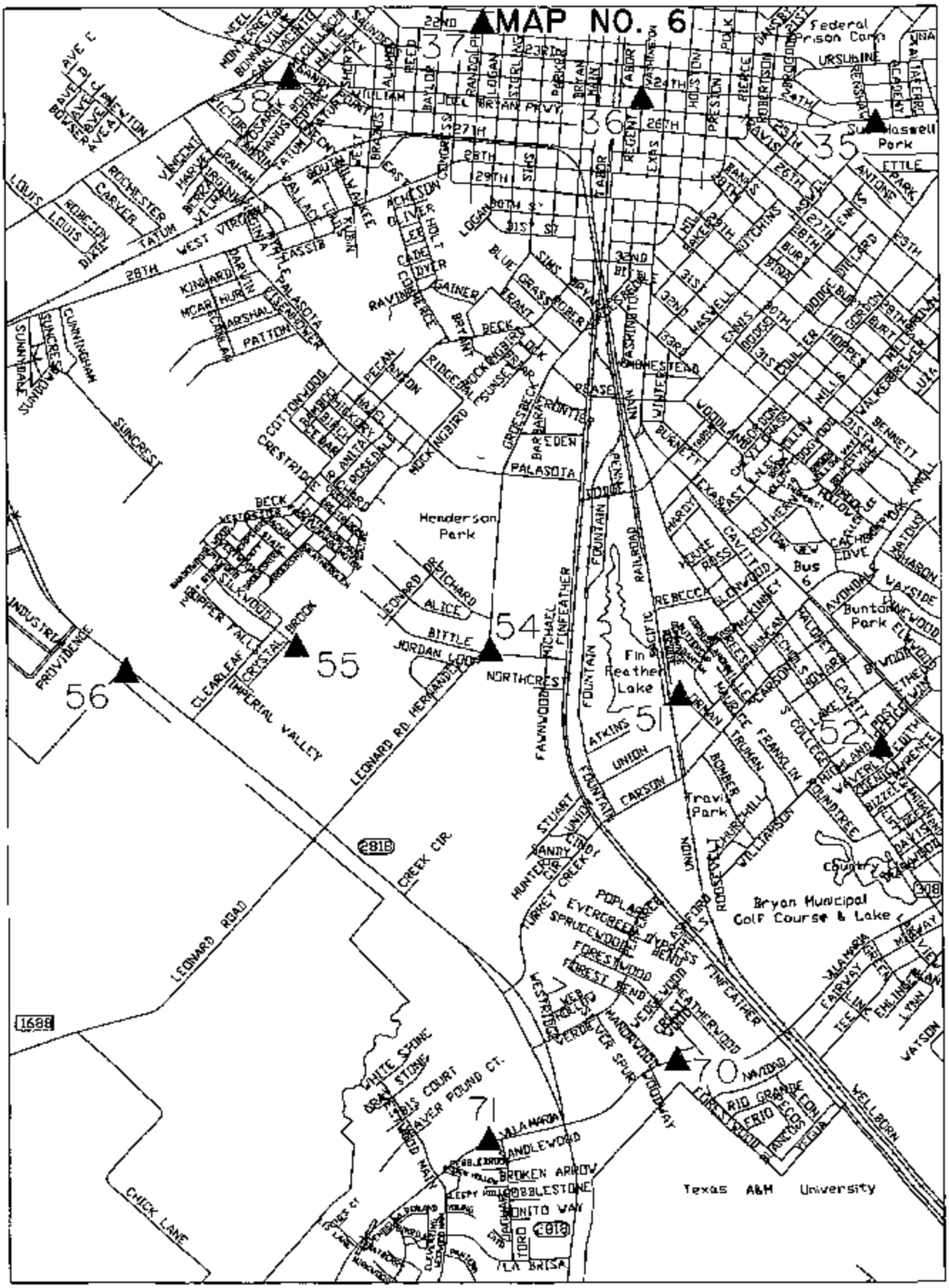
MAP NO. 6
Federal Prison Camp
Sue Haswell Park
Henderson Park
Fin Feather Lake
Bunton Park
Travis Park
Bryan Municipal Golf Course & Lake
Texas A&M University
Bus 6
LEONARD RD.
LEONARD ROAD
CHICK LANE
CREEK CIR.
IMPERIAL VALLEY
CRYSTAL BROOK
CLEARLEAF
SILKWOOD
PROVIDENCE
INDUSTRIAL
SUNCREST
CUNNINGHAM
SUNNYDALE
SUNDOWN
LOUIS
ROBESON
DIXIE
ROCHESTER
CARVER
TATUM
WEST VIRGINIA
28TH
PATTON
MCARTHUR
KINNARD
PALASOTA
COTTONWOOD
CRESTRIDGE
BECK
ALICE
BITTLE
JORDAN LOOP
NORTHCREST
FAWNWOOD
MICHAEL
FINFEATHER
FOUNTAIN
RAILROAD
PENN
BLUE GRASS
BRYAN
SIMS
BARBARA
EDEN
PALASOTA
MOCKINGBIRD
RIDGEDALE
SUNSET
GAINER
BRYANT
BECK
LOGAN
31ST ST
30TH ST
29TH
28TH
27TH
26TH
25TH
24TH
23RD
22ND
BAYLOR
JOEL
BRYAN PKWY
WILLIAM
SAUNDERS
BRANDS
EAST
SOUTH
WEST
PALLAS
ACHESON
OLIVER
LEE
HOLT
CADE
DYER
COMMERCE
RAVINE
TABOR
REGENT
TEXAS
WASHINGTON
HOUSTON
PRESTON
POLK
PIERCE
ROBERTSON
BROCKDON
DANSBY
URSULINE
ETTLE
ANTONE
PARK
BANKS
BUTCHINS
ENNIS
DODGE
DILLARD
GORDON
HOPPES
COULTER
HILLS
WALKER
BENNETT
WOODLAND
BURNETT
TEXAS
EAST
SOUTHERN
CAVITT
HARDY
HOUSE
ROSS
GLENWOOD
REBECCA
MCKINNEY
BUNCAN
CARSON
MAURICE
FRANKLIN
TRUMAN
ORMAN
ATKINS
UNION
CARSON
STUART
SANDY
HUNTER CIR
TURKEY CREEK
POPLAR
EVERGREEN
SPRUCEWOOD
FOREST BEND
FOREST WOOD
WESTRIDGE
VERDE
MANDRWOOD
WOODWAY
HEATHERWOOD
CRISTWOOD
FINFEATHER
ROOSEVELT
CHURCHILL
WILLIAMSON
ROUNDTREE
S COLLEGE
LAKE
CAVITT
HOWARD
BYWOOD
ELWOOD
WAYSIDE
SHARON
MATOUS
WAVERLY
EDITH
BIZZELL
DAVIS
WATSON
WELLBORN
NAVIDAD
RIO GRANDE
ERIO
ECOS
LEON
YEGUA
FOREST WOOD
WHITE STONE
GRAY STONE
BIS COURT
BEAVER POUND CT.
VILLAMARIA
SANDLEWOOD
BROKEN ARROW
COBBLESTONE
BONITO WAY
TORO
LA BRISA
1688
2818
308
37
38
36
35
54
55
56
51
52
70
71

MAP NO. 7

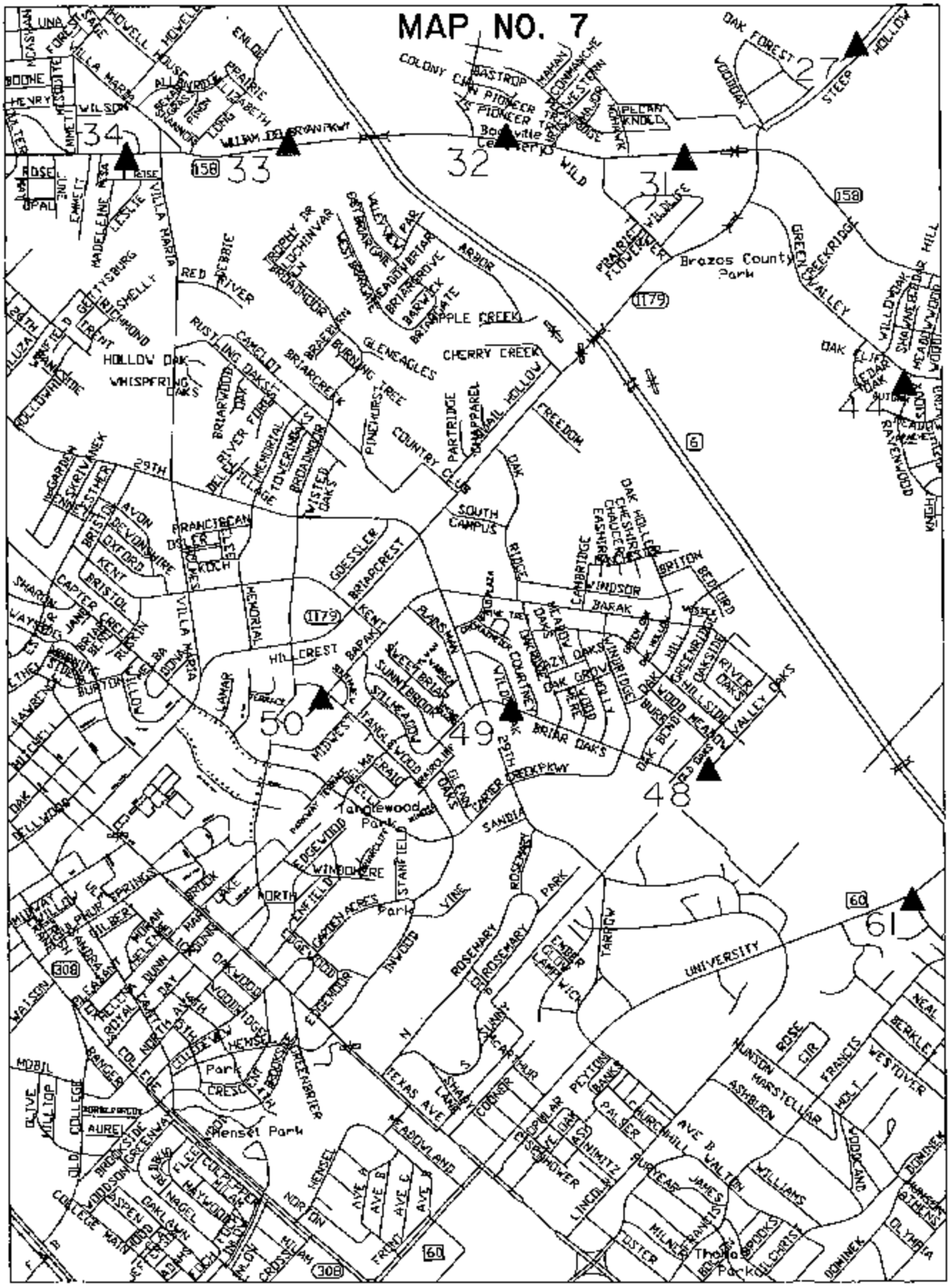
Brazos County Park
Tanglewood Park
Bensel Park
Thomas Park
UNIVERSITY
WILLIAM D. FITZQUANT PKWY
RED RIVER
CHERRY CREEK
APPLE CREEK
HOLLOW OAK
WHISPERING OAKS
RUSTLING OAKS
CAMELOT
BRIARCREEK
BURNING TREE
GLENEAGLES
PINEHURST
COUNTRY CLUB
PARTRIDGE
FREEDOM
SOUTH CAMPUS
GOESSLER
BRIARCREST
HILLCREST
SUNNYBROOK
MIDWEST
CARTER CREEK PKWY
BRIAR OAKS
WINDSOR
BARAK
TEXAS AVE
AVE B
AVE A
AVE C
AVE D
VALTON
WILLIAMS
JAMES
NORTON
FRIDAY
CROSSMAN
MILAM
COLLEGE MAIN
AUREL
MOBIL
OLIVE
WILLTOP
COLLEGE
RANGER
WALSON
MIDWAY
SULPHUR SPRINGS
ROSEMARY
INWOOD
STANFIELD
WINDCREST
EDGEWOOD
NORTH
VINE
PARK
TARROW
SANDIA
CORNER
LAMBERT
CHURCHILL
PEYTON
BANKS
PALMER
NIMITZ
SURVEAR
LINCOLN
ROSE CIR
FRANCIS
WESTOVER
BERKLEY
NEAL
HUNTON
ASHBURN
MARSTELLAR
HOLT
WOODLAND
DOMINEK
OLYMPIA
ATHENS
BROOKS
CHRISTY
MILANO
FRANCIS
COSTER
ROSE
OPAL
LUNA
MOSSIAN
FOREST AVE
HOWELL
HOUSE
BOONE
HENRY
WILSON
ALLWYRDE
PRAIRIE
ELIZABETH
LONG
SHANNON
PIGON
ENLOE
MADELEINE
LESLIE
VILLA MARIA
GETTYSBURG
RICHMOND
TRENT
HOLLOWHURST
29TH
AVON
BRISTOL
DEVONSHIRE
OXFORD
KENT
CAPTER CREEK
SHARON
WAYNE
JANE
BRIAN
BURTON
HELBA
LAWRENCE
MITCHELL
DAK
DELLWOOD
FRANCISCAN
DOLLER
KOCH
MEMORIAL
RIVER FIRES
VILLAGE TOWERS
BROADMOOR
WISTED OAKS
LAMAR
BAPANT
SUNNYBROOK
SILVERADO
TANGLEWOOD
CRAIG
GLENN OAKS
EDGEWOOD
WINDCREST
STANFIELD
GARDEN ACRES
EDGEWOOD
EDGEMOOR
OAKWOOD
NORTH ALVIN
HENSEL
GREENBRIER
CRESCENT
DAY
DUNN
ROYAL
ANDRA
HELEN
MORAN
HILBER
PLEASANT
KELLY
COLLEGE
BROOKSIDE
GREENWAY
WOODSON
ASPEN
OAKLAWN
FLETCHER
NAGEL
MAYWOOD
MILAM
LOCH LYNN
ASHBY
ALVIN
CROSSMAN
NORTON
FRIDAY
AVE B
AVE C
AVE D
HENSEL
LAMBERT
CORNER
CHAPPARAL
SPRUCE
OAK
ASH
NIMITZ
LINCOLN
SURVEAR
PEYTON
BANKS
PALMER
CHURCHILL
VALTON
JAMES
WILLIAMS
WOODLAND
DOMINEK
OLYMPIA
ATHENS
BROOKS
CHRISTY
MILANO
FRANCIS
COSTER
ROSE
CIR
FRANCIS
WESTOVER
BERKLEY
NEAL
HUNTON
ASHBURN
MARSTELLAR
HOLT
GREEN CREEK
RIDGE
VALLEY
OAK FOREST
STEEP
HOLLOW
WOODBAK
ARBOR
PRAIRIE FLOWER
CAMBRIDGE
CHESHIRE
CHAUCER
EASHIRE
OAK HOLLOW
BRITON
BEDFORD
MEADOW
GREENBRIDGE
OAKSIDE
RIVER OAKS
VALLEY OAKS
HILLSIDE
WOOD MEADOW
OAK BEND
BURR
OAK GROVE
OAK PARK
OAK GROVE
KELLY
UNDERWOOD
CHAMBERLAIN
COURTNEY
WILDWOOD
BRIAR OAKS
29TH
CARTER CREEK PKWY
SANDIA
ROSEMARY
PARK
TARROW
UNIVERSITY
158
179
6
60
308
30B
33
34
32
31
27
44
50
49
48
61

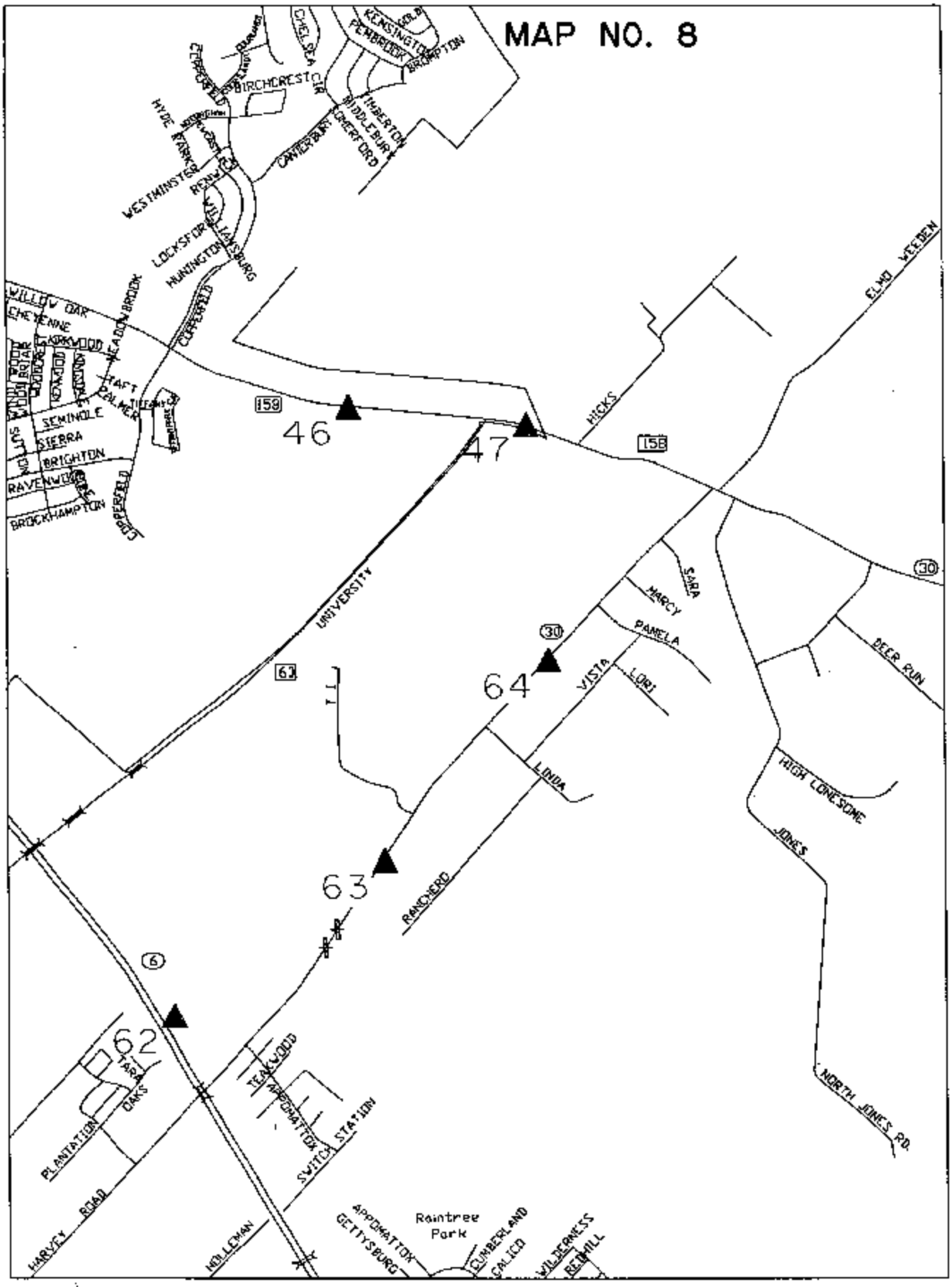
MAP NO. 8
46
47
64
63
62
159
158
30
6
UNIVERSITY
HICKS
ELMO WEEDEN
SARA
MARCY
PAMELA
VISTA
LORI
LINDA
RANCHERO
DEER RUN
HIGH LONESOME
JONES
NORTH JONES RD.
TEAKWOOD
APPOMATTOX
SWITCH STATION
TARA
OAKS
PLANTATION
HARVEY ROAD
HOLLEMAN
APPOMATTOX
GETTYSBURG
Raintree Park
CUMBERLAND
CALICO
WILDERNESS
REDHILL
WESTMINSTER
LOCKSFORD
HUNINGTON
WILLIAMSBURG
COPPERFIELD
HYDE PARK
BIRCHCREST
CHELSEA CIR
KENSINGTON
PEMBROOK
BROMPTON
CANTERBURY
MIDDLEBURY
CHERFORD
WILLOW OAK
CHEYENNE
KIRKWOOD
TAFT
PALMER
SEMINOLE
SIERRA
BRIGHTON
RAVENWOOD
BROCKHAMPTON
COPPERFIELD

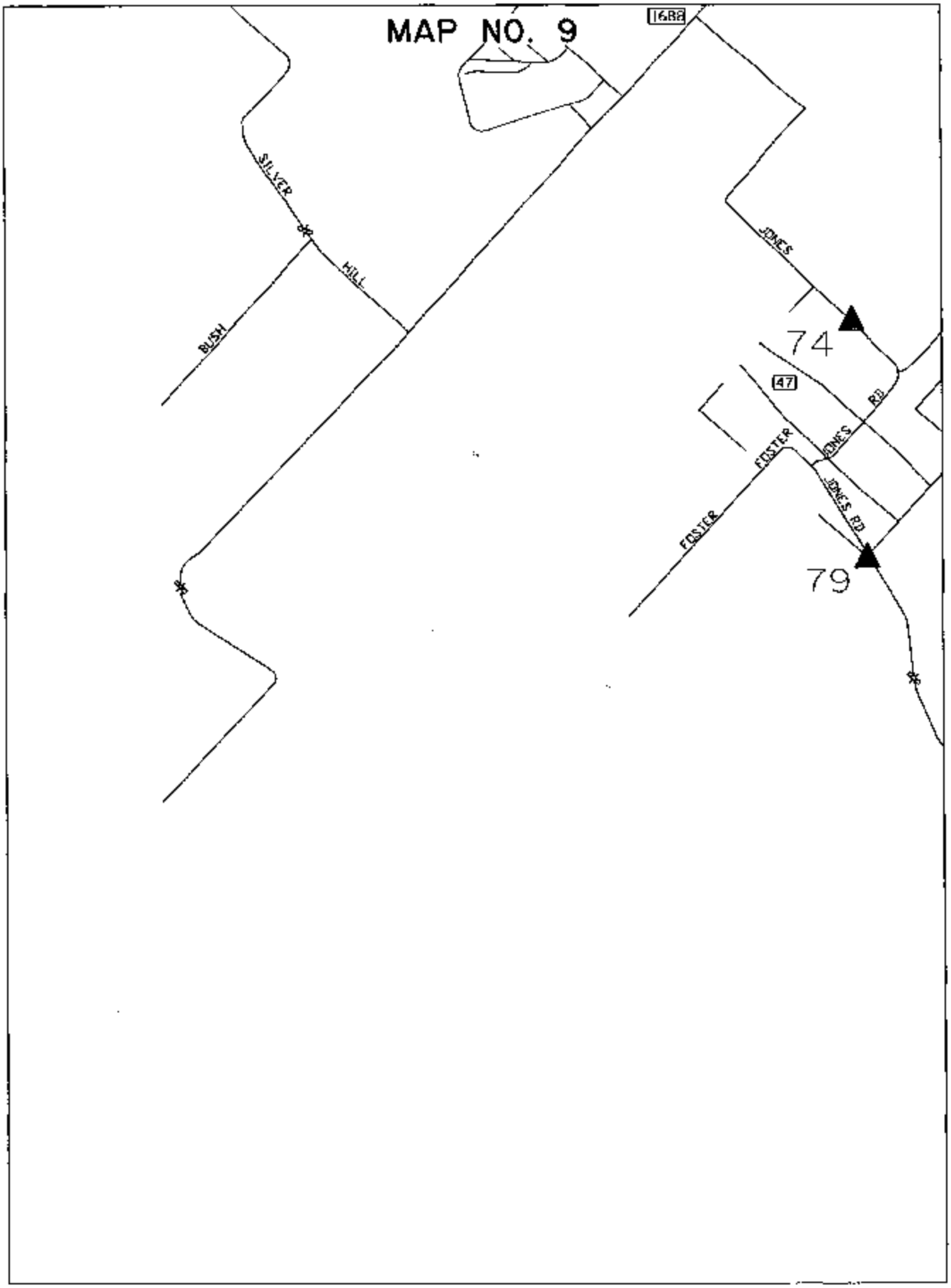
MAP NO. 9
168B
SILVER
HILL
BUSH
JONES
74
47
RD
FOSTER
JONES
JONES RD
FOSTER
79

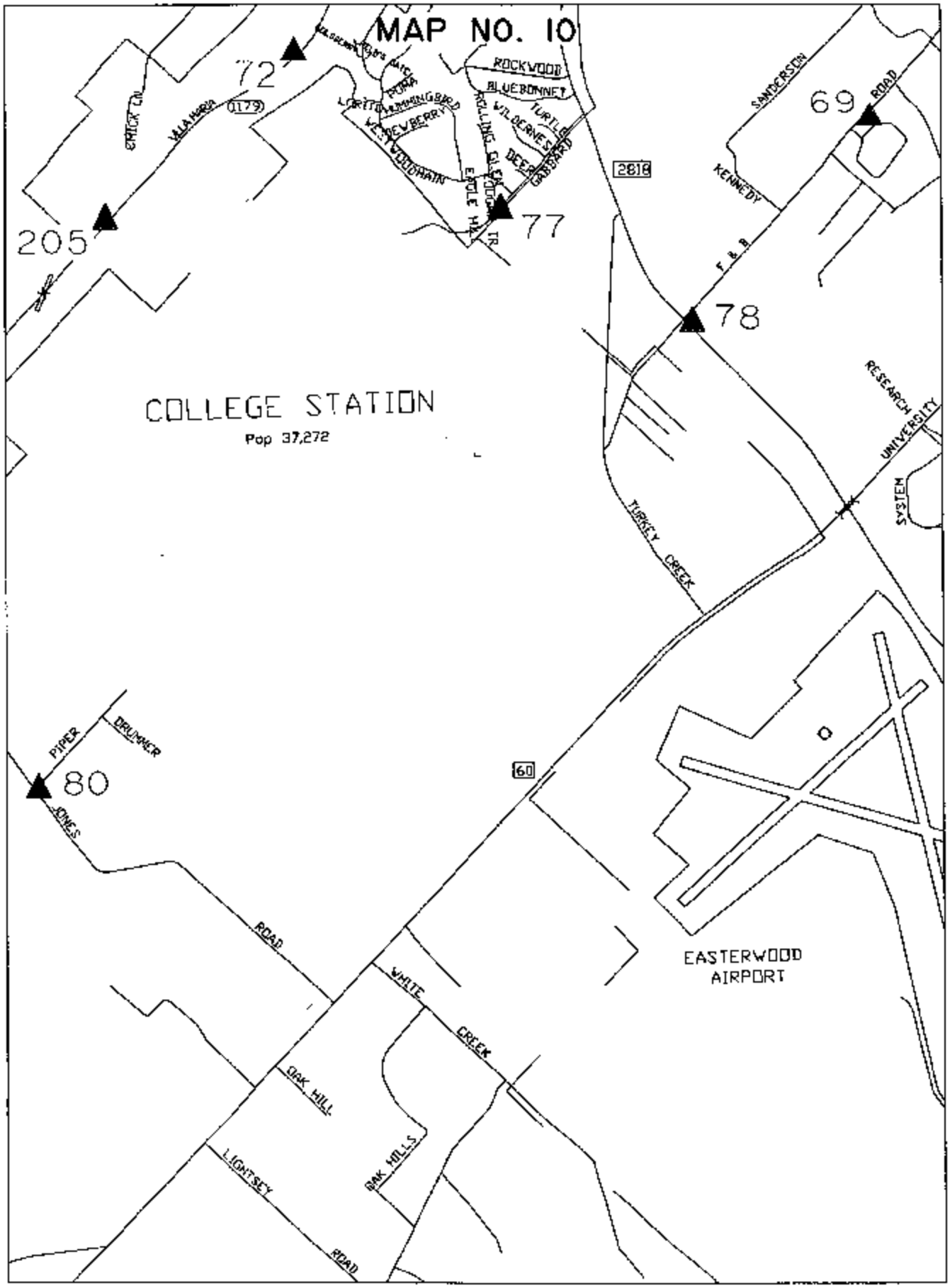
MAP NO. 10
72
205
77
78
69
80
COLLEGE STATION
Pop 37,272
EASTERWOOD
AIRPORT
ROCKWOOD
BLUEBONNET
TURTLE
WILDERNESS
DEER
GABBARD
ROLLING GLEN
EAGLE HILL
WEST WOODHAIN
DEWBERRY
LORITO
HUMMINGBIRD
PUMA
VILLAHARA
1179
CHICK CN
SANDERSON
ROAD
KENNEDY
2818
F & B
RESEARCH
UNIVERSITY
SYSTEM
TURKEY CREEK
60
PIPER
DRUMMER
JONES
ROAD
WHITE
CREEK
OAK HILL
OAK HILLS
LIGHTSEY
ROAD

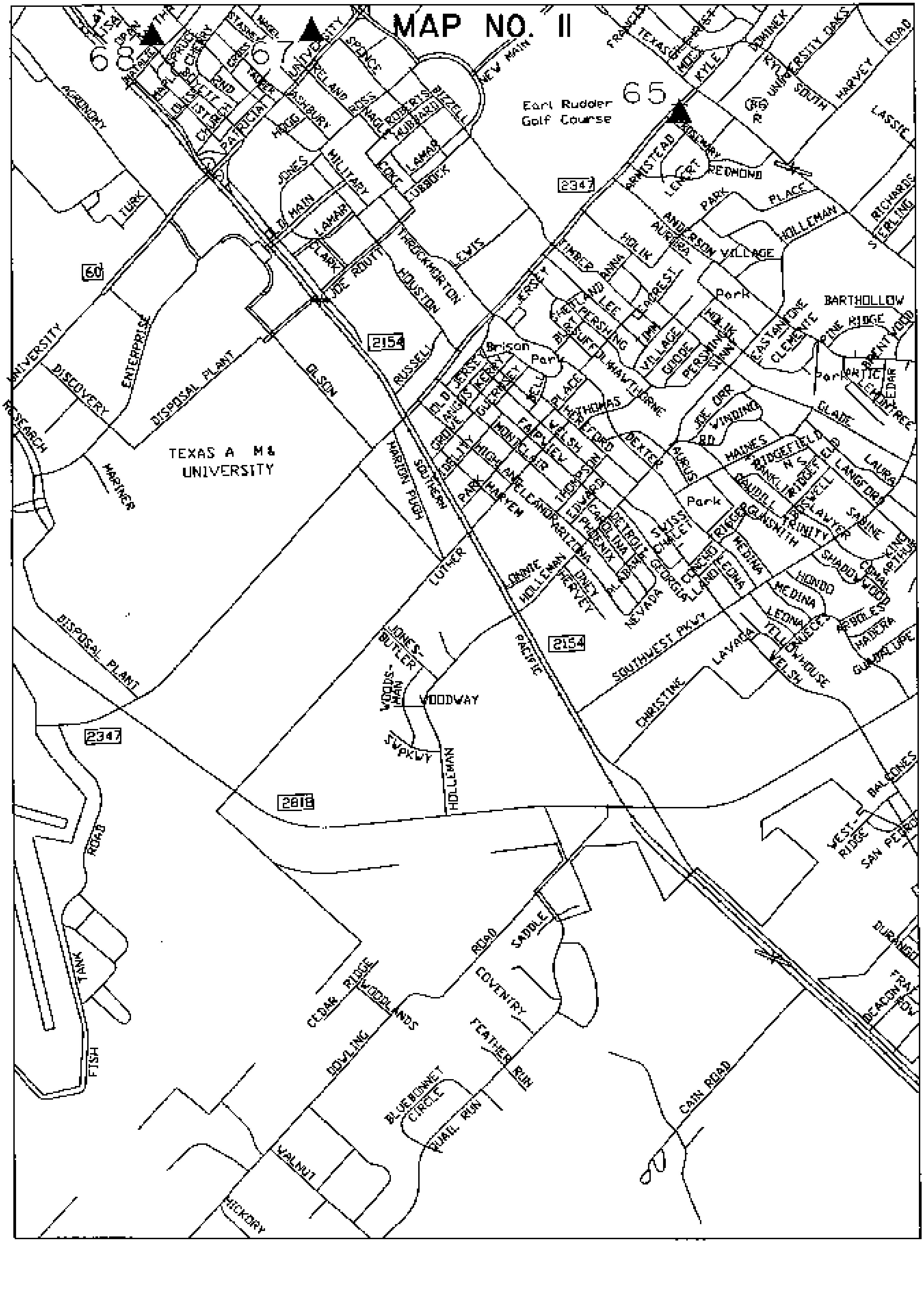
MAP NO. II
68
67
65
Earl Rudder
Golf Course
TEXAS A M &
UNIVERSITY
Brison
Park
Park
Park
Park
2347
2347
2154
2154
2154
2818
60
AGRONOMY
TURK
UNIVERSITY
DISCOVERY
RESEARCH
ENTERPRISE
DISPOSAL PLANT
DISPOSAL PLANT
MARINER
OLSON
MARION PUGH
SOUTHERN
LUTHER
JONES-BUTLER
WOODSMAN
WOODWAY
SWPKWY
HOLLEMAN
PACIFIC
SOUTHWEST PKWY
CHRISTINE
LAVACA
WELSH
YELLOWHOUSE
NEW MAIN
UNIVERSITY OAKS
HARVEY
ROAD
LASSIE
SOUTH
DOMINIK
KYLE
TEXAS
FRANCIS
ARMISTEAD
LENERT
REDMOND
ROSEMARY
PARK
PLACE
HOLLEMAN
RICHARDS
STERLING
ANDERSON
AURORA
VILLAGE
HOLIK
TIMBER
ANNA
JERSEY
CLEARWATER
LEE
SHETLAND
FAIRVIEW
PERSHING
PERSHING
FRANKLIN
BART
SUFFOLK
HAWTHORNE
HOLIK
SUNNY
EASTMARK
CLEMENTE
PINE RIDGE
BRENTWOOD
BARTHOLLOW
CEDAR
GLADE
JOE ORR
WINDING
RD
HAINES
RIDGEFIELD
LANGFORD
LAURA
DEXTER
THOMAS
HEREFORD
MONTCLAIR
WELSH
THOMPSON
OLD JERSEY
ANGUS
GUERNSEY
GROVE
DOLLIKY
HIGHLAND
MARYEM
PARK
MCLEAN
ARIZONA
CAROLINA
PHOENIX
DETROIT
ALABAMA
GEORGIA
NEVADA
HOLLEMAN
HERVEY
LONNIE
SWISS
CHALET
CONCHO
RIGGER
GUNSMITH
TRINITY
SLAWYER
SABINE
MEDINA
LEONA
LEONA
MEDINA
HONDO
SHADOWWOOD
COMAL
KING
ARBOLES
NUECES
HARDRA
GUADALUPE
ELM
HOLLEMAN
UNIVERSITY
SPENCE
ASHBURY
HOGG
JONES
MILITARY
OLD MAIN
LAMAR
CLARK
JOE ROUTT
THROCKMORTON
HOUSTON
LEWIS
RUSSELL
BIZZELL
HUBBARD
NAGLE
ROSS
COKE
LAMAR
LUBBOCK
PATRICIA
CHURCH
CHERRY
BOYETT
2ND
STASNEY
NAGEL
TAUBER
COLLEGE
BALCONES
WEST-RIDGE
SAN PEDRO
DURANGO
DEACON
TANK
ROAD
FISH
SADDLE
ROAD
COVENTRY
FEATHER
RUN
CEDAR RIDGE
WOODLANDS
BOWLING
BLUEBONNET
CIRCLE
QUAIL RUN
CAIN ROAD
WALNUT
HICKORY

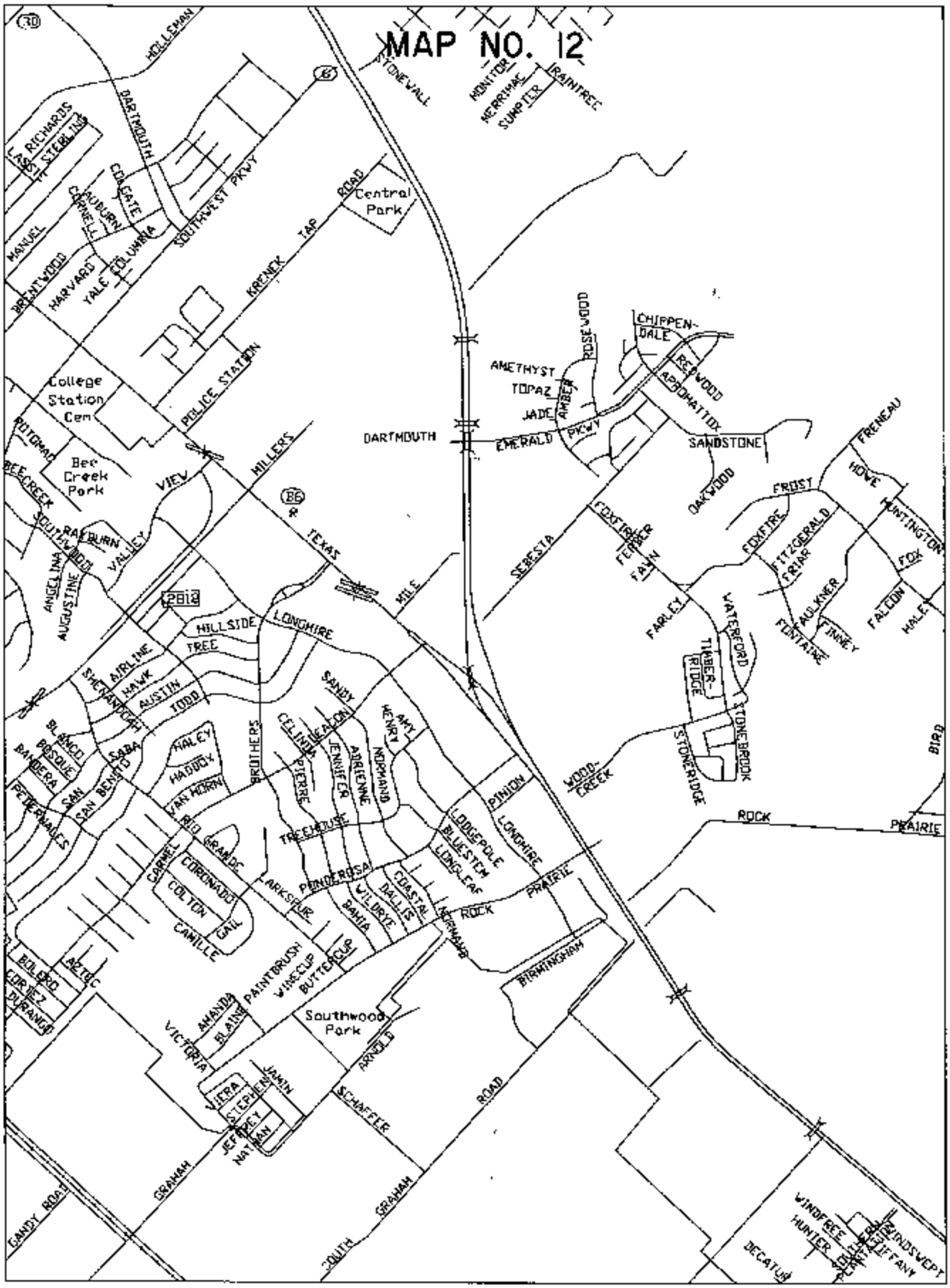
MAP NO. 12
HOLLEMAN
DARTMOUTH
RICHARDS
STERLING
LASSIT
COLGATE
AUBURN
CORNELL
MANUEL
BRENTWOOD
HARVARD
YALE
COLUMBIA
SOUTHWEST PKWY
KRENEK TAP ROAD
Central Park
STONEWALL
MONITOR
MERRIMAC
SUMPTER
RAINTREE
College Station Cem
POLICE STATION
POTOMAC
Bee Creek Park
BEECREEK
SOUTHWOOD
RAYBURN
VALLEY
ANGELINA
AUGUSTINE
VIEW
MILLERS
TEXAS
MILE
DARTMOUTH
AMETHYST
TOPAZ
JADE
AMBER
ROSEWOOD
CHIPPEN-DALE
REDWOOD
APPOMATTOX
EMERALD PKWY
SANDSTONE
OAKWOOD
FRENEAU
HOWE
FROST
HUNTINGTON
FOX
FOXFIRE
FITZGERALD
FRIAR
AULKNER
FINNEY
FALCON
HALE
FONTAINE
SEBESTA
FOXFIRE
FERBER
FAWN
FARLEY
WATERFORD
TIMBER-RIDGE
STONEBROOK
STONERIDGE
WOOD-CREEK
BIRD
ROCK
PRAIRIE
2812
HILLSIDE
LONGMIRE
TREE
AIRLINE
HAWK
AUSTIN
TODD
SHENANDOAH
BLANCO
BOSQUE
BANDERA
SABA
SAN BENITO
PEDERNALES
HALEY
HADDOX
VAN HORN
BROTHERS
CELINDA
LEACON
PIERRE
JENNIFER
ADRIENNE
NORMAND
SANDY
HENRY
AMY
PINION
LONGMIRE
LODGEPOLE
BLUESTEM
LONGLEAF
TREEHOUSE
RIO GRANDE
CARMEL
CORONADO
COLTON
GAIL
CAMILLE
LARKSPUR
PONDEROSA
BAHIA
WILDRYE
DALLIS
COASTAL
NORMAND
ROCK
PRAIRIE
BIRMINGHAM
BOLERO
CORTEZ
DURANGO
AZTEC
PAINTBRUSH
WINECUP
BUTTERCUP
AMANDA
BLAINE
VICTORIA
Southwood Park
ARNOLD
JAMIN
VIERA
STEPHEN
JEFFREY
NATHAN
SCHAFFER
ROAD
GRAHAM
GANDY ROAD
SOUTH GRAHAM
WINDFREE
HUNTER
DECATUR
WINDSWEPT
TIFFANY

THE CITY OF BRYAN TEXAS

MONUMENT NAME:	DATE ESTABLISHED:	BRAZOS COUNTY, TEXAS
GPS-2	**1997**	SURVEYED BY **STRONG SURVEYING**
Brass or aluminum disk set in concrete		

NAD-83	GEODETIC POSITION		
LATITUDE:	**30° 43' 33.54897" N**		
LONGITUDE:	**96° 25' 17.39752" W**		

NAD-83	TEXAS STATE PLANE COORDINATES CENTRAL ZONE	**NAD-83**	TEXAS STATE PLANE COORDINATES CENTRAL ZONE
NORTH (Y) COORDINATE:	**10249379.315 Ft.**	NORTH (Y) COORDINATE:	**3124017.063 m.**
EAST (X) COORDINATE:	**3525398.491 Ft.**	EAST (X) COORDINATE:	**1074543.609 m.**
CONVERGENCE=	**2° 00' 53.4"**		
SCALE FACTOR=	**0.99989323**		

G.P.S. ELEVATION =	**339.25 Ft.**	**NAVD 88**	**103.40 m.**

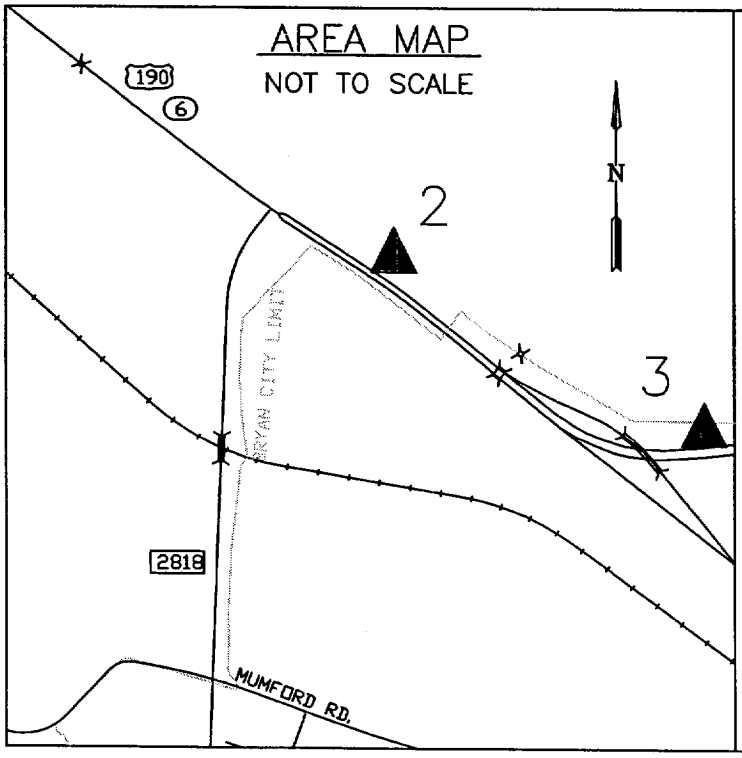

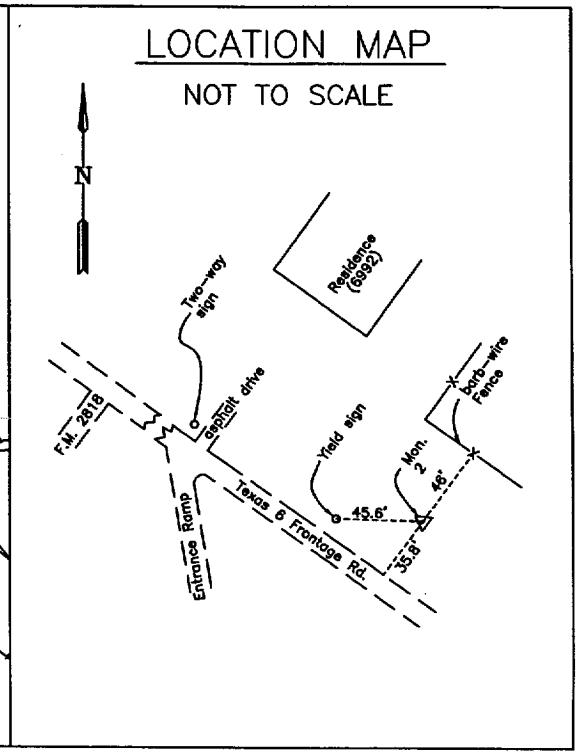

THE CITY OF BRYAN TEXAS

MONUMENT NAME:	DATE ESTABLISHED:	BRAZOS COUNTY, TEXAS
GPS-3	**1997**	SURVEYED BY **STRONG SURVEYING**
Brass or aluminum disk set in concrete		

NAD-83	GEODETIC POSITION		
LATITUDE:	**30° 43' 13.99183" N**		
LONGITUDE:	**96° 24' 40.07656" W**		

NAD-83	TEXAS STATE PLANE COORDINATES CENTRAL ZONE	**NAD-83**	TEXAS STATE PLANE COORDINATES CENTRAL ZONE
NORTH (Y) COORDINATE:	**10247519.452 Ft.**	NORTH (Y) COORDINATE:	**3123450.176 m.**
EAST (X) COORDINATE:	**3528723.331 Ft.**	EAST (X) COORDINATE:	**1075557.022 m.**
CONVERGENCE=	**2° 01' 12.6"**		
SCALE FACTOR=	**0.99989364**		

G.P.S. ELEVATION =	**316.85 Ft.**	**NAVD 88**	**96.58m.**

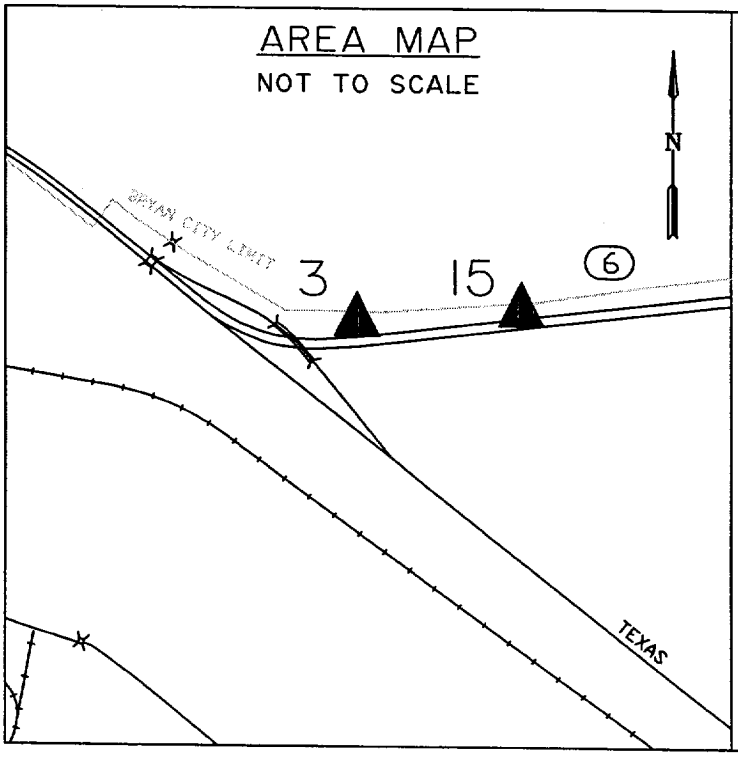

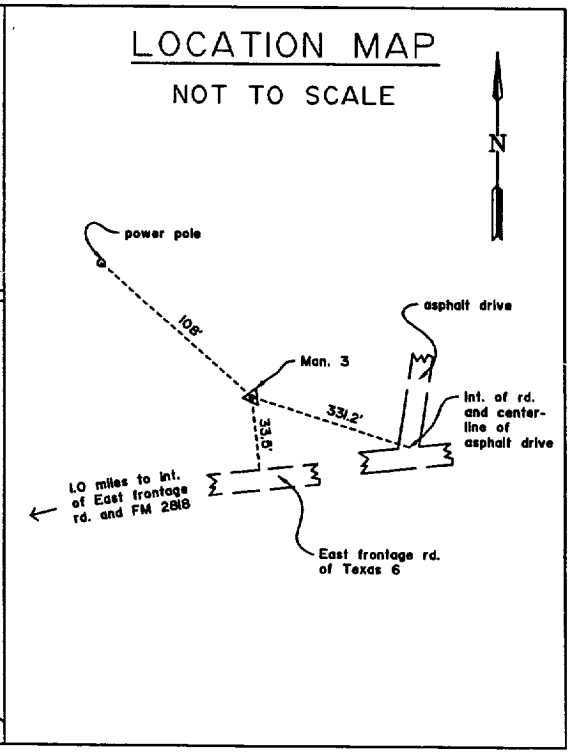

THE CITY OF BRYAN TEXAS

MONUMENT NAME:	DATE ESTABLISHED:	BRAZOS COUNTY, TEXAS
GPS-4	**1997**	SURVEYED BY **STRONG SURVEYING**
Brass or aluminum disk set in concrete		

NAD-83	GEODETIC POSITION		
LATITUDE:	**30° 43' 16.86369" N**		
LONGITUDE:	**96° 23' 48.22760" W**		

NAD-83	TEXAS STATE PLANE COORDINATES CENTRAL ZONE	**NAD-83**	TEXAS STATE PLANE COORDINATES CENTRAL ZONE
NORTH (Y) COORDINATE:	**10247969.217 Ft.**	NORTH (Y) COORDINATE:	**3123587.265 m.**
EAST (X) COORDINATE:	**3533235.651 Ft.**	EAST (X) COORDINATE:	**1076932.380 m.**
CONVERGENCE=	**2° 01' 39.3"**		
SCALE FACTOR=	**0.99989362**		

G.P.S. ELEVATION =	**328.93 Ft.**	**NAVD 88**	**100.26 m.**

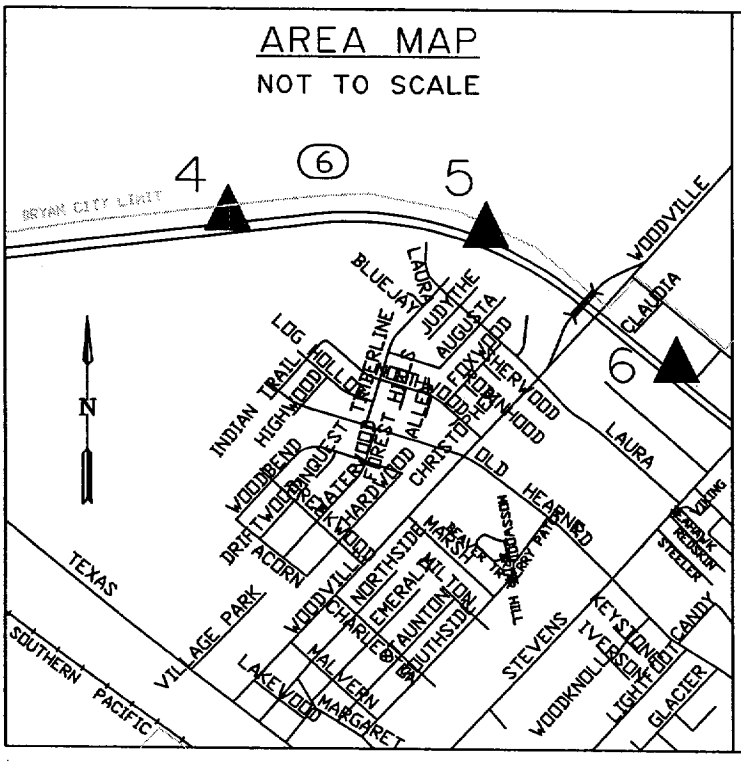

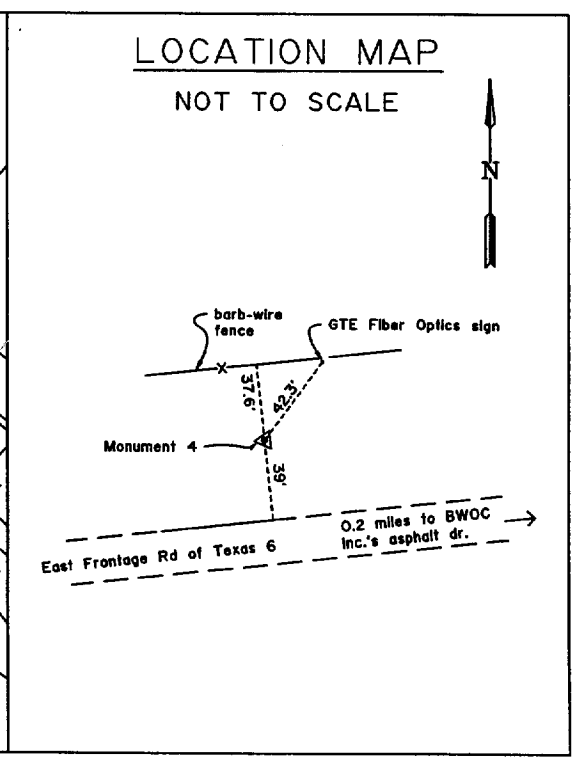

THE CITY OF BRYAN TEXAS

MONUMENT NAME:	DATE ESTABLISHED:	BRAZOS COUNTY, TEXAS
GPS-5	**1997**	SURVEYED BY **STRONG SURVEYING**
Brass or aluminum disk set in concrete		

NAD-83	GEODETIC POSITION		
LATITUDE:	**30° 43' 14.27172" N**	:	
LONGITUDE:	**96° 23' 16.72111" W**		

NAD-83	TEXAS STATE PLANE COORDINATES CENTRAL ZONE	**NAD-83**	TEXAS STATE PLANE COORDINATES CENTRAL ZONE
NORTH (Y) COORDINATE:	**10247804.931 Ft.**	NORTH (Y) COORDINATE:	**3123537.190 m.**
EAST (X) COORDINATE:	**3535993.094 Ft.**	EAST (X) COORDINATE:	**1077772.851 m.**
CONVERGENCE=	**2° 01'55.5**		
SCALE FACTOR=	**0.99989368**		

G.P.S. ELEVATION =	**340.89 Ft.**	**NAVD 88**	**103.90 m.**

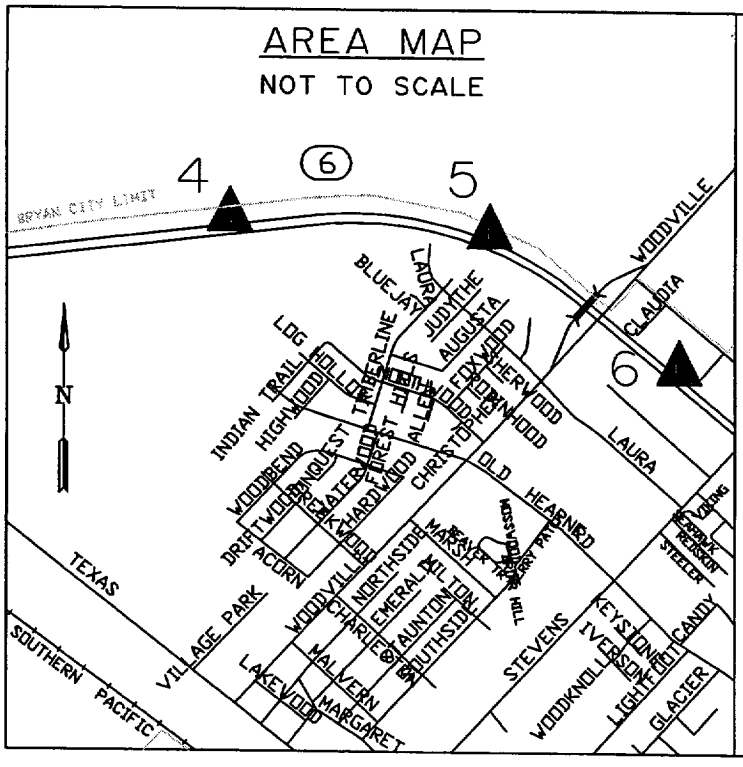

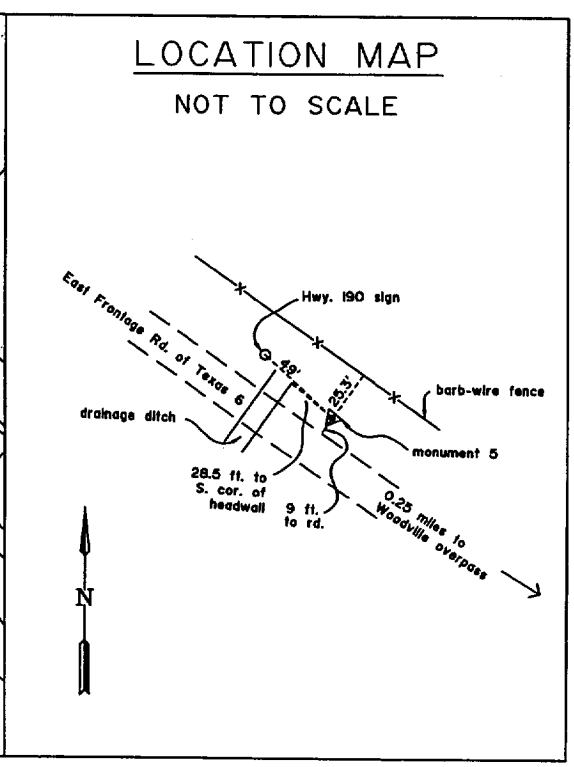

THE CITY OF BRYAN TEXAS

MONUMENT NAME:	DATE ESTABLISHED:	BRAZOS COUNTY, TEXAS
GPS-6	**1997**	SURVEYED BY **STRONG SURVEYING**
Brass or aluminum disk set in concrete		

NAD-83	GEODETIC POSITION		
LATITUDE:	**30° 42' 59.24819" N**		
LONGITUDE:	**96° 22' 53.86497" W**		

NAD-83	TEXAS STATE PLANE COORDINATES CENTRAL ZONE	**NAD-83**	TEXAS STATE PLANE COORDINATES CENTRAL ZONE
NORTH (Y) COORDINATE:	**10246358.931 Ft.**	NORTH (Y) COORDINATE:	**3123096.448 m.**
EAST (X) COORDINATE:	**3538040.639 Ft.**	EAST (X) COORDINATE:	**1078396.943 m.**
CONVERGENCE=	**2° 02' 07.3"**		
SCALE FACTOR=	**0.99989403**		

G.P.S. ELEVATION =	**366.68 Ft.**	**NAVD 88**	**111.76 m.**

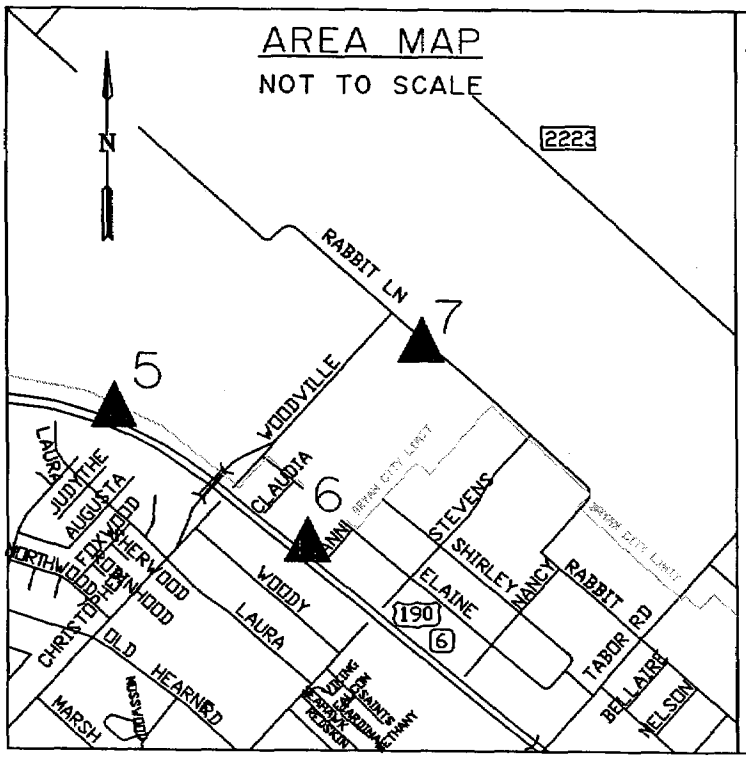

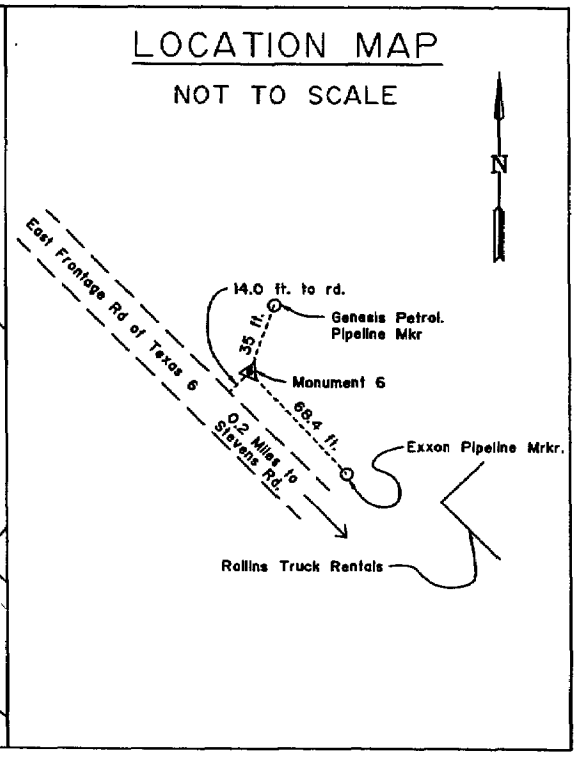

THE CITY OF BRYAN TEXAS

MONUMENT NAME:	DATE ESTABLISHED:	BRAZOS COUNTY, TEXAS
GPS-7	**1997**	SURVEYED BY **STRONG SURVEYING**
Brass or aluminum disk set in concrete		

NAD-83	GEODETIC POSITION		
LATITUDE:	**30° 43' 20.20597" N**		
LONGITUDE:	**96° 22' 39.02413" W**		

NAD-83	TEXAS STATE PLANE COORDINATES CENTRAL ZONE	**NAD-83**	TEXAS STATE PLANE COORDINATES CENTRAL ZONE
NORTH (Y) COORDINATE:	**10248520.882 Ft.**	NORTH (Y) COORDINATE:	**3123755.412 m.**
EAST (X) COORDINATE:	**3539259.916 Ft.**	EAST (X) COORDINATE:	**1078768.580 m.**
CONVERGENCE=	**2° 02' 14.9"**		
SCALE FACTOR=	**0.99989354**		

G.P.S. ELEVATION =	**356.64 Ft.**	**NAVD 88**	**108.70 m.**

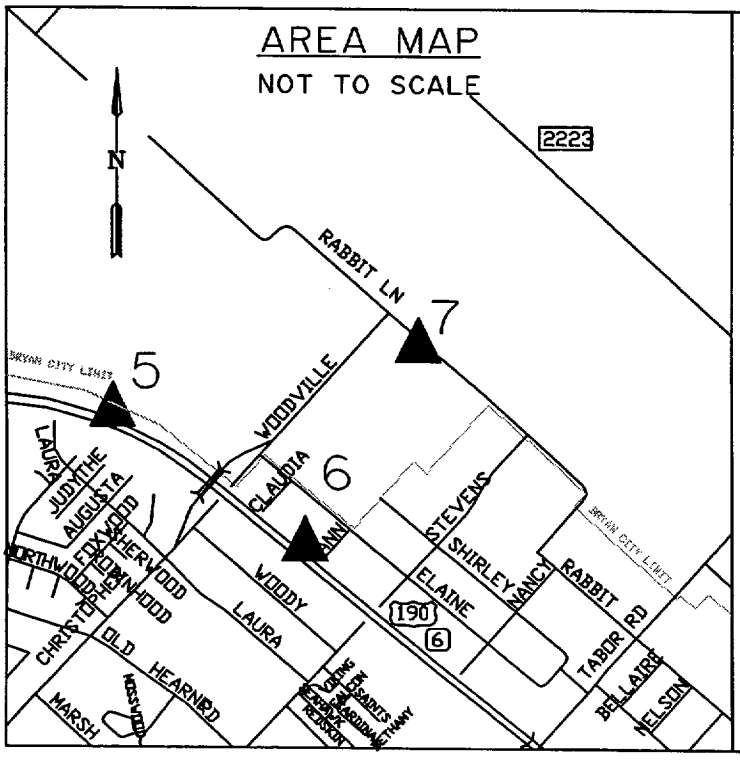

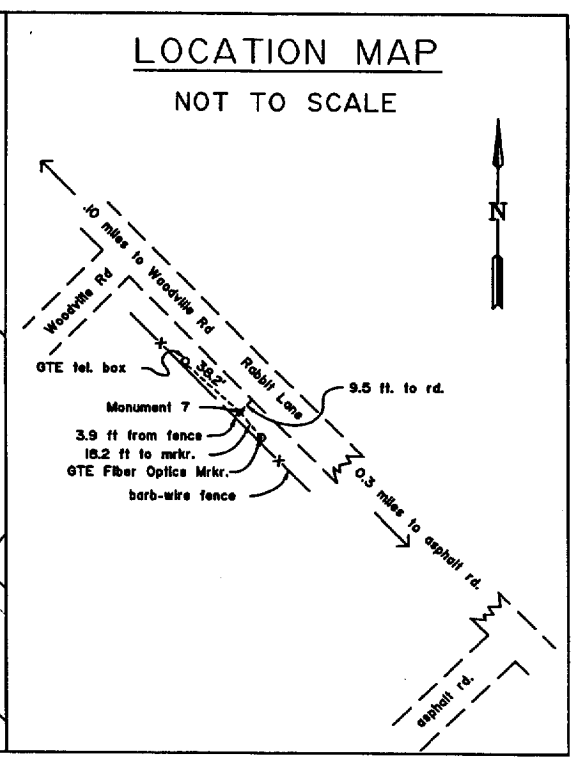

THE CITY OF BRYAN TEXAS

MONUMENT NAME:	DATE ESTABLISHED:	BRAZOS COUNTY, TEXAS
GPS-9	**1997**	SURVEYED BY **STRONG SURVEYING**
Brass or aluminum disk set in concrete		

NAD-83	GEODETIC POSITION		
LATITUDE:	**30° 43' 13.06388" N**		
LONGITUDE:	**96° 21' 27.066825" W**		

NAD-83	TEXAS STATE PLANE COORDINATES CENTRAL ZONE	**NAD-83**	TEXAS STATE PLANE COORDINATES CENTRAL ZONE
NORTH (Y) COORDINATE:	**10248023.665 Ft.**	NORTH (Y) COORDINATE:	**3123603.860 m.**
EAST (X) COORDINATE:	**3545562.072 Ft.**	EAST (X) COORDINATE:	**1080689.481 m.**
CONVERGENCE=	**2° 02' 52.0"**		
SCALE FACTOR=	**0.99989371**		

G.P.S. ELEVATION =	**347.55 Ft.**	**NAVD 88**	**105.93 m.**

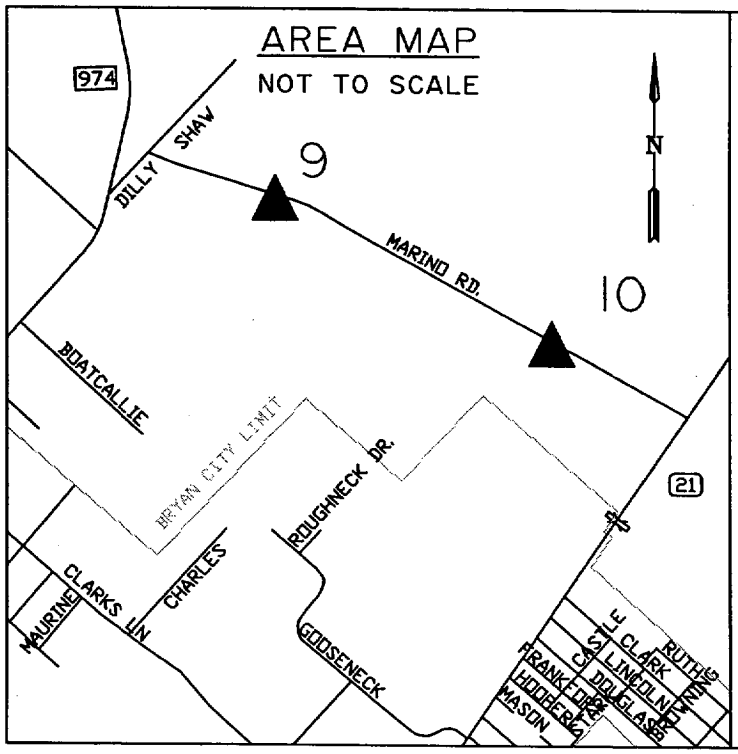

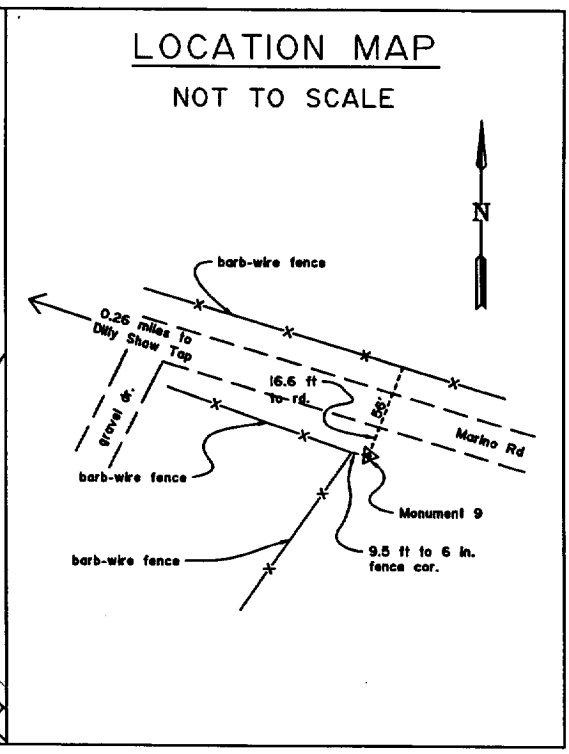

THE CITY OF BRYAN TEXAS

MONUMENT NAME:	DATE ESTABLISHED:	BRAZOS COUNTY, TEXAS
GPS-10	**1997**	SURVEYED BY **STRONG SURVEYING**
Brass or aluminum disk set in concrete		

NAD-83	GEODETIC POSITION		
LATITUDE:	**30° 42' 56.56642" N**		
LONGITUDE:	**96° 20' 53.62061" W**		

NAD-83	TEXAS STATE PLANE COORDINATES CENTRAL ZONE	**NAD-83**	TEXAS STATE PLANE COORDINATES CENTRAL ZONE
NORTH (Y) COORDINATE:	**10246462.513 Ft.**	NORTH (Y) COORDINATE:	**3123128.020 m.**
EAST (X) COORDINATE:	**3548539.110 Ft.**	EAST (X) COORDINATE:	**1081596.884 m.**
CONVERGENCE=	**2° 03' 09.2"**		
SCALE FACTOR=	**0.99989409**		

G.P.S. ELEVATION =	**342.02 Ft.**	**NAVD 88**	**104.25 m.**

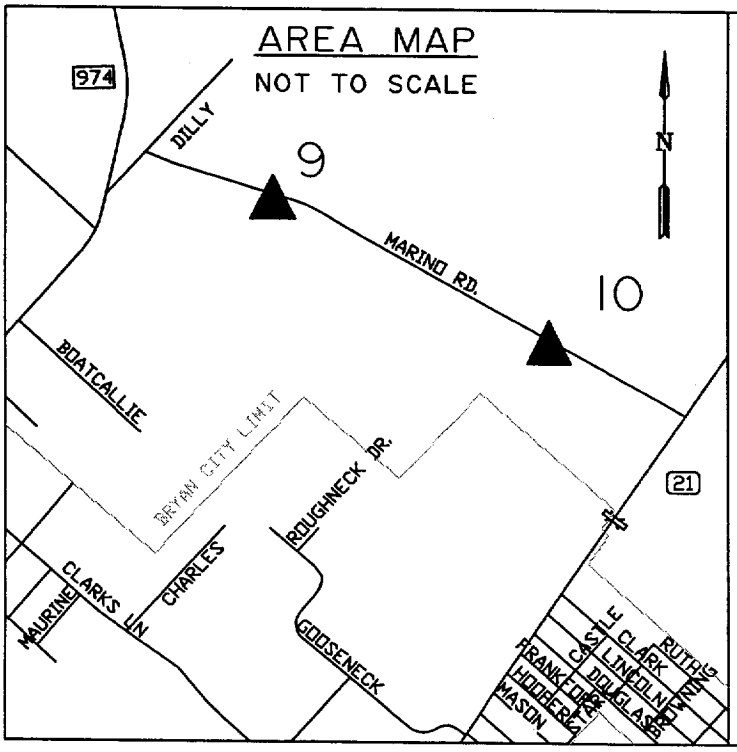

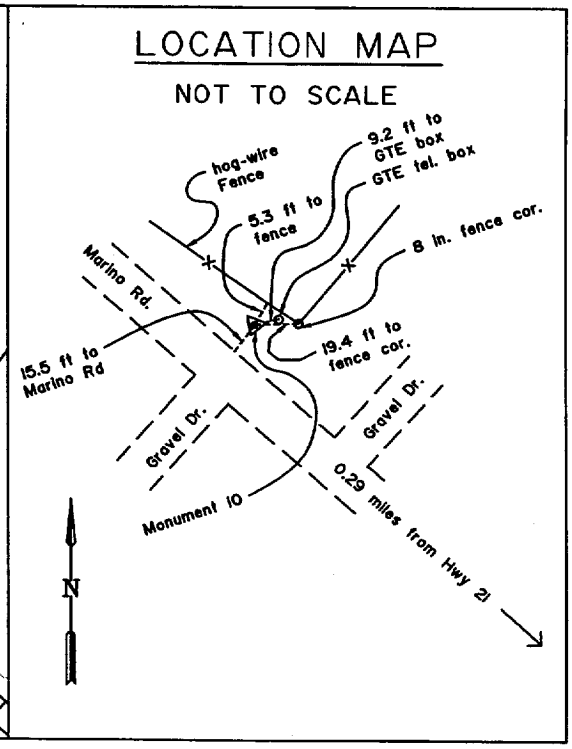

THE CITY OF BRYAN TEXAS

MONUMENT NAME:	DATE ESTABLISHED:	BRAZOS COUNTY, TEXAS
GPS-11	**1997**	SURVEYED BY **STRONG SURVEYING**
Brass or aluminum disk set in concrete		

NAD-83	GEODETIC POSITION		
LATITUDE:	**30° 43' 20.38020" N**		
LONGITUDE:	**96° 20' 18.70416" W**		

NAD-83	TEXAS STATE PLANE COORDINATES CENTRAL ZONE	**NAD-83**	TEXAS STATE PLANE COORDINATES CENTRAL ZONE
NORTH (Y) COORDINATE:	**10248976.037 Ft.**	NORTH (Y) COORDINATE:	**3123894.144 m.**
EAST (X) COORDINATE:	**3551498.455 Ft.**	EAST (X) COORDINATE:	**1082498.894 m.**
CONVERGENCE=	**2° 03' 27.2"**		
SCALE FACTOR=	**0.99989353**		

G.P.S. ELEVATION =	**336.16 Ft.**	**NAVD 88**	**102.46 m.**

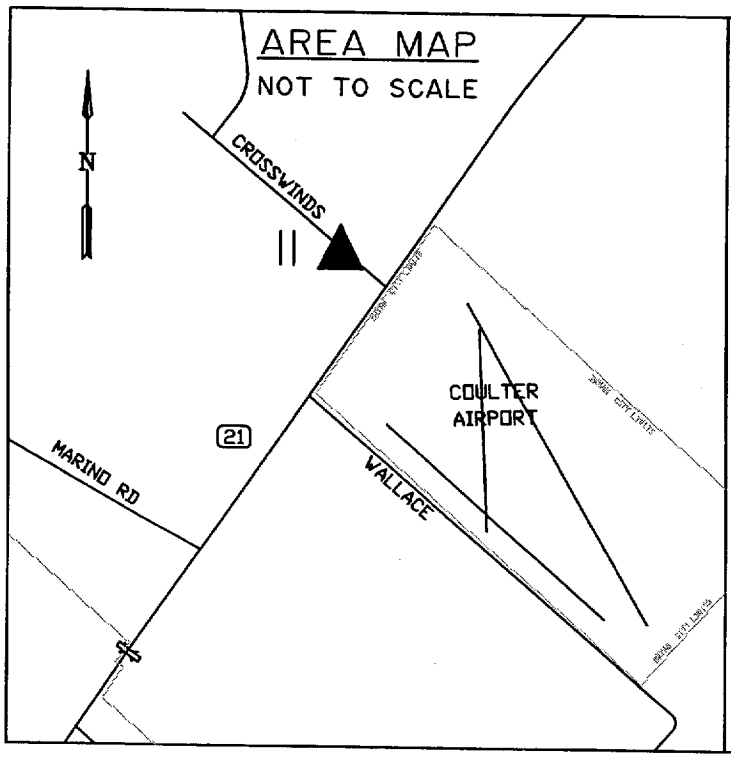

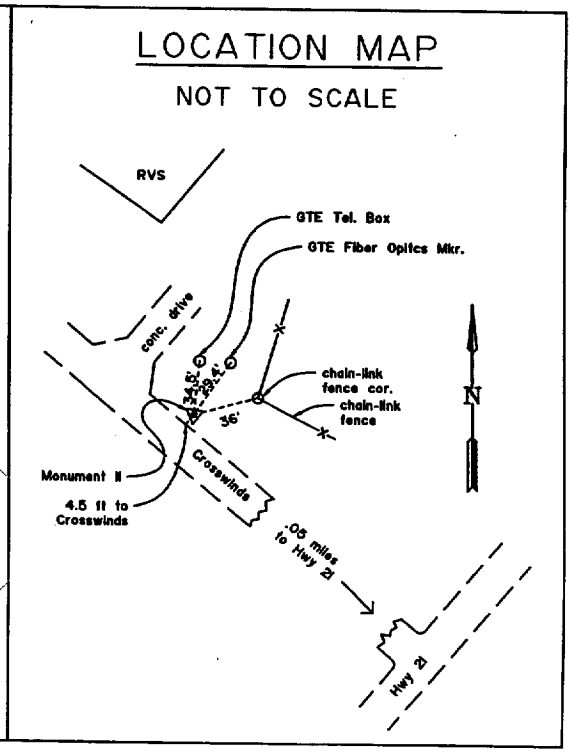

THE CITY OF BRYAN TEXAS

MONUMENT NAME:	DATE ESTABLISHED:	BRAZOS COUNTY, TEXAS
GPS-12	**1997**	SURVEYED BY **STRONG SURVEYING**
Brass or aluminum disk set in concrete		

NAD-83	GEODETIC POSITION		
LATITUDE:	**30° 43' 49.63211" N**		
LONGITUDE:	**96° 19' 41.65122" W**	:	

NAD-83	TEXAS STATE PLANE COORDINATES CENTRAL ZONE	**NAD-83**	TEXAS STATE PLANE COORDINATES CENTRAL ZONE
NORTH (Y) COORDINATE:	**10252045.556 Ft.**	NORTH (Y) COORDINATE:	**3124829.735 m.**
EAST (X) COORDINATE:	**3554623.934 Ft.**	EAST (X) COORDINATE:	**1083451.542 m.**
CONVERGENCE=	**2° 03' 46.3"**		
SCALE FACTOR=	**0.99989286**		

G.P.S. ELEVATION =	**338.12 Ft.**	**NAVD 88**	**103.06 m.**

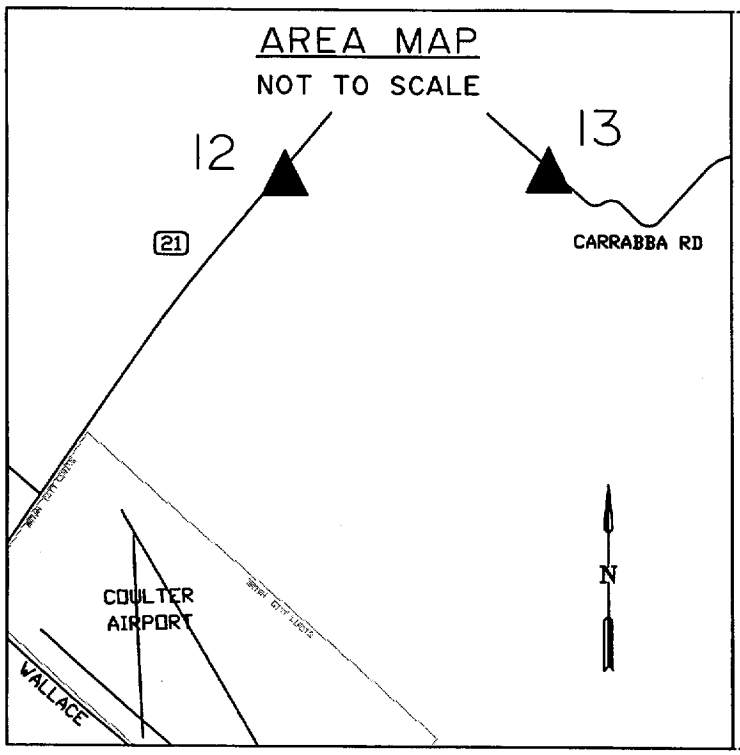

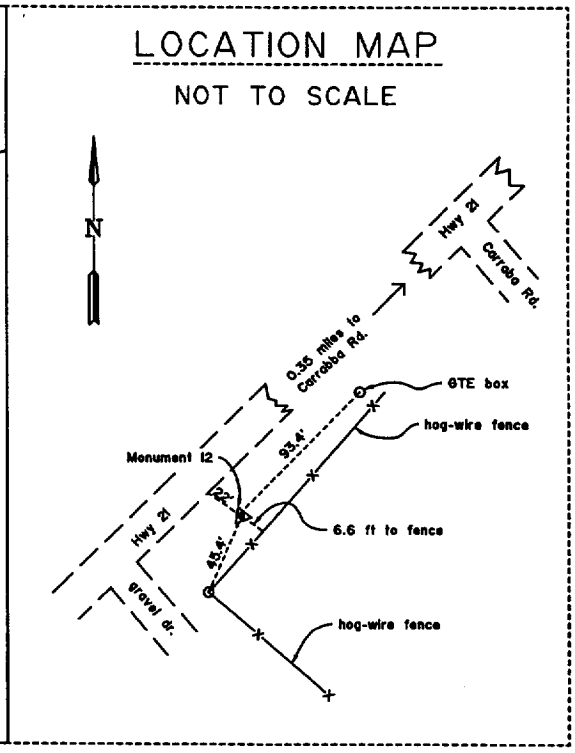

THE CITY OF BRYAN TEXAS

MONUMENT NAME:	DATE ESTABLISHED:	BRAZOS COUNTY, TEXAS
GPS-13	**1997**	SURVEYED BY **STRONG SURVEYING**
Brass or aluminum disk set in concrete		

NAD-83	GEODETIC POSITION		
LATITUDE:	**30° 43' 49.05771" N**		
LONGITUDE:	**96° 19' 09.27786" W**		

NAD-83	TEXAS STATE PLANE COORDINATES CENTRAL ZONE	**NAD-83**	TEXAS STATE PLANE COORDINATES CENTRAL ZONE
NORTH (Y) COORDINATE:	**10252089.378 Ft.**	NORTH (Y) COORDINATE:	**3124843.092 m.**
EAST (X) COORDINATE:	**3557449.467 Ft.**	EAST (X) COORDINATE:	**1084312.766 m.**
CONVERGENCE=	**2° 04' 03.0"**	CONVERGENCE=	
SCALE FACTOR=	**0.99989287**	SCALE FACTOR=	

G.P.S. ELEVATION =	**322.53 Ft.**	**NAVD 88**	**98.31 m.**

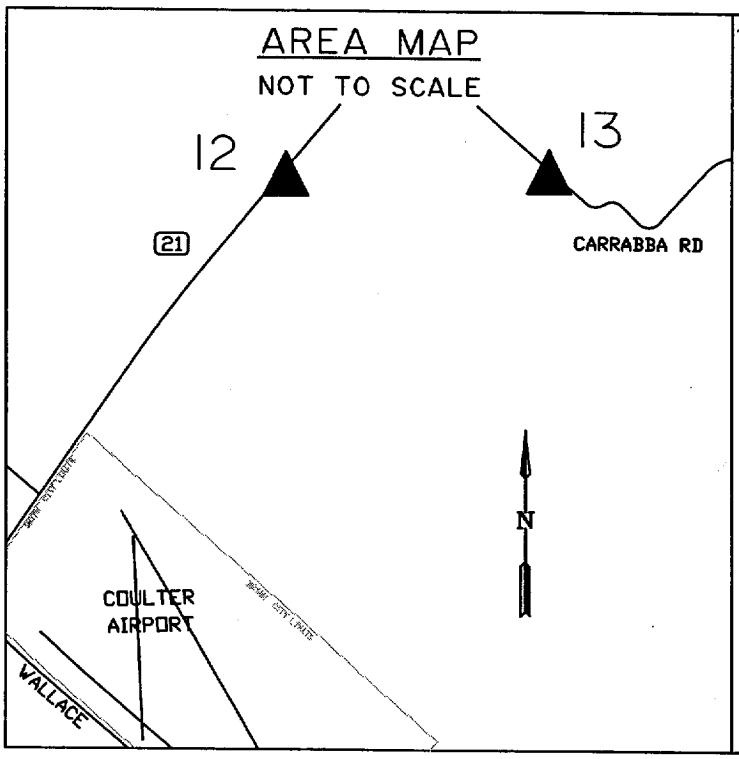

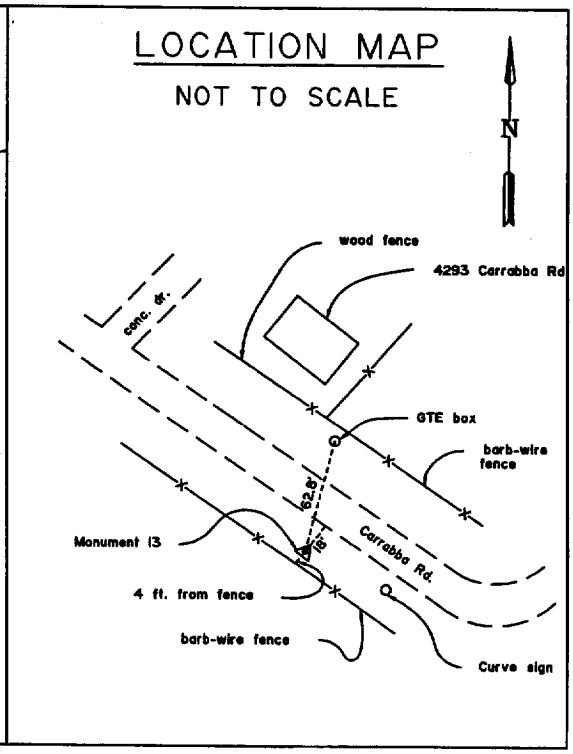

THE CITY OF BRYAN TEXAS

MONUMENT NAME:	DATE ESTABLISHED:	BRAZOS COUNTY, TEXAS
GPS-14	**1997**	SURVEYED BY **STRONG SURVEYING**
Brass or aluminum disk set in concrete		

NAD-83	GEODETIC POSITION		
LATITUDE:	**30° 42' 16.60210" N**	:	
LONGITUDE:	**96° 19' 12.58850" W**		

NAD-83	TEXAS STATE PLANE COORDINATES CENTRAL ZONE	**NAD-83**	TEXAS STATE PLANE COORDINATES CENTRAL ZONE
NORTH (Y) COORDINATE:	**10242744.710 Ft.**	NORTH (Y) COORDINATE:	**3121994.832 m.**
EAST (X) COORDINATE:	**3557497.621 Ft.**	EAST (X) COORDINATE:	**1084327.444 m.**
CONVERGENCE=	**2° 04' 01.3"**	CONVERGENCE=	
SCALE FACTOR=	**0.99989508**	SCALE FACTOR=	

G.P.S. ELEVATION =	**347.41 Ft.**	**NAVD 88**	**105.89 m.**

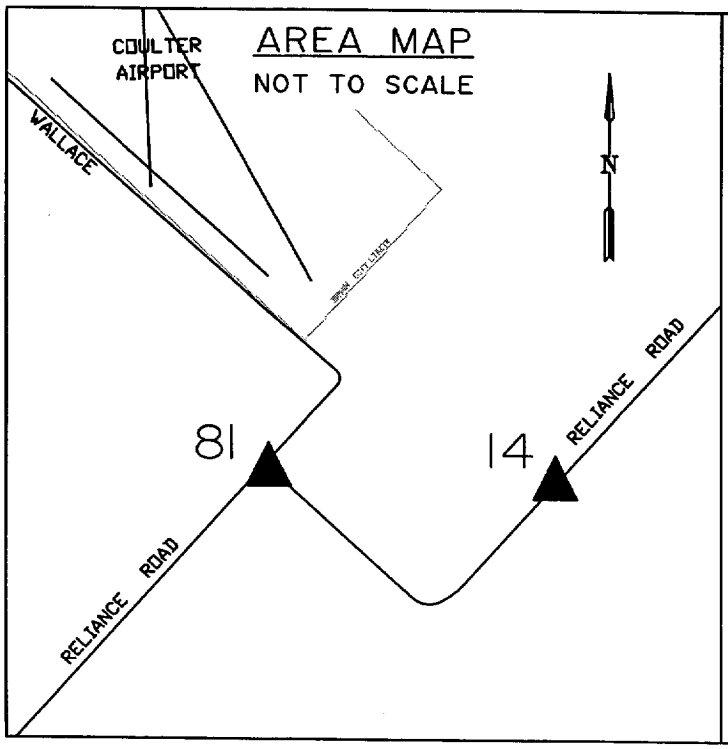

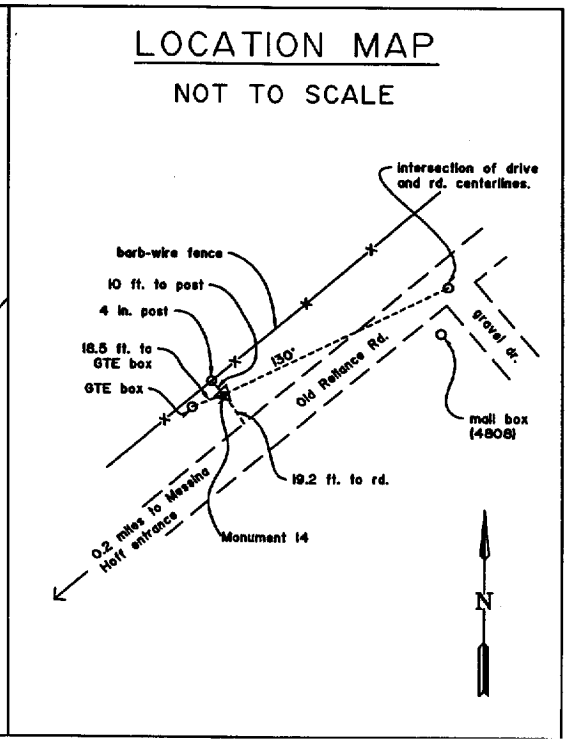

THE CITY OF BRYAN TEXAS

MONUMENT NAME:	DATE ESTABLISHED:	BRAZOS COUNTY, TEXAS
GPS-15	**1997**	SURVEYED BY **STRONG SURVEYING**
Brass or aluminum disk set in concrete		

NAD-83	GEODETIC POSITION		
LATITUDE:	**30° 43' 14.51253" N**		
LONGITUDE:	**96° 24' 19.82288" W**		

NAD-83	TEXAS STATE PLANE COORDINATES CENTRAL ZONE	**NAD-83**	TEXAS STATE PLANE COORDINATES CENTRAL ZONE
NORTH (Y) COORDINATE:	**10247634.383 Ft.**	NORTH (Y) COORDINATE:	**3123485.207 m.**
EAST (X) COORDINATE:	**3530488.127 Ft.**	EAST (X) COORDINATE:	**1076094.933 m.**
CONVERGENCE=	**2° 01' 23.0"**		
SCALE FACTOR=	**0.99989368**		

G.P.S. ELEVATION =	**326.33 Ft.**	**NAVD 88**	**99.464 m.**

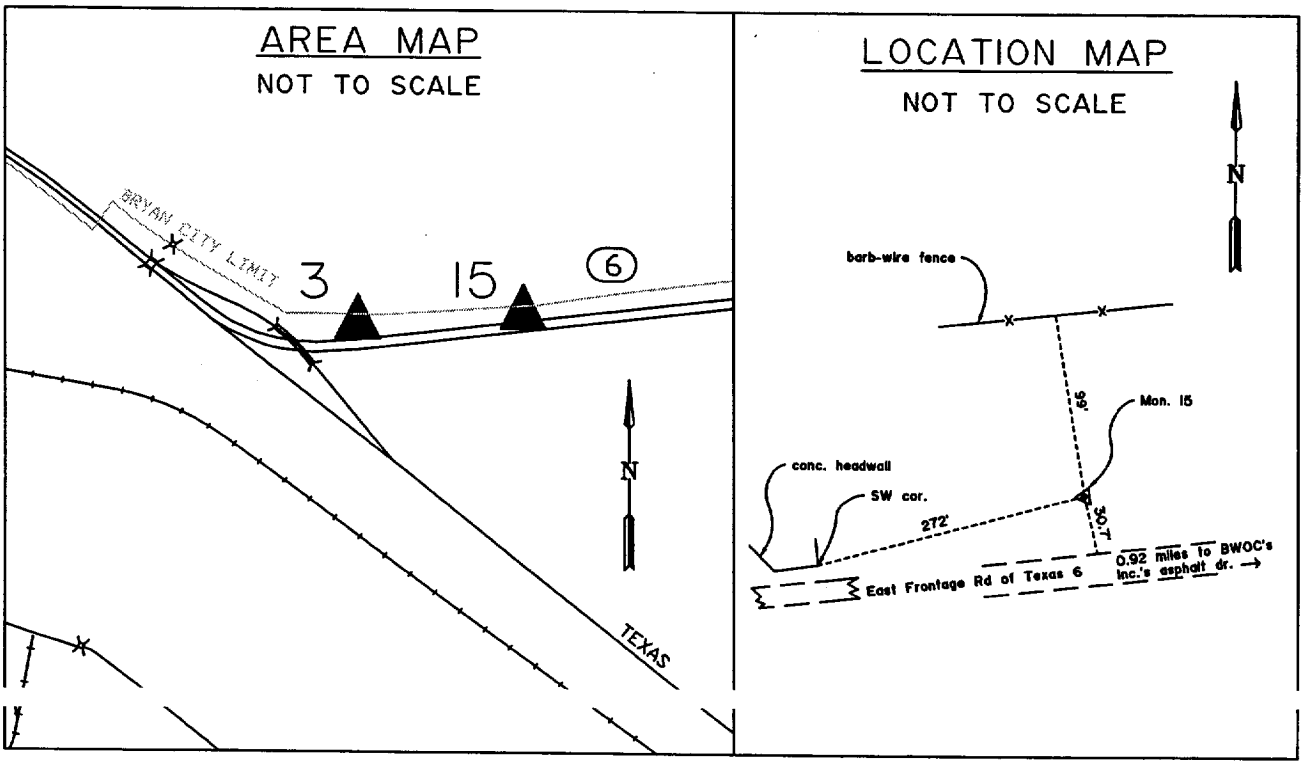

THE CITY OF BRYAN TEXAS

MONUMENT NAME:	DATE ESTABLISHED:	BRAZOS COUNTY, TEXAS
GPS-16	**1997**	SURVEYED BY **STRONG SURVEYING**
Brass or aluminum disk set in concrete		

NAD-83	GEODETIC POSITION		
LATITUDE:	**30° 41' 50.27357" N**		
LONGITUDE:	**96° 20' 20.47177" W**	:	

NAD-83	TEXAS STATE PLANE COORDINATES CENTRAL ZONE	**NAD-83**	TEXAS STATE PLANE COORDINATES CENTRAL ZONE
NORTH (Y) COORDINATE:	**10239873.355 Ft.**	NORTH (Y) COORDINATE:	**3121119.641 m.**
EAST (X) COORDINATE:	**3551671.070 Ft.**	EAST (X) COORDINATE:	**1082551.507 m.**
CONVERGENCE=	**2° 03' 26.3"**	CONVERGENCE=	
SCALE FACTOR=	**0.99989574**	SCALE FACTOR=	

G.P.S. ELEVATION =	**302.54 Ft.**	**NAVD 88**	**92.22 m.**

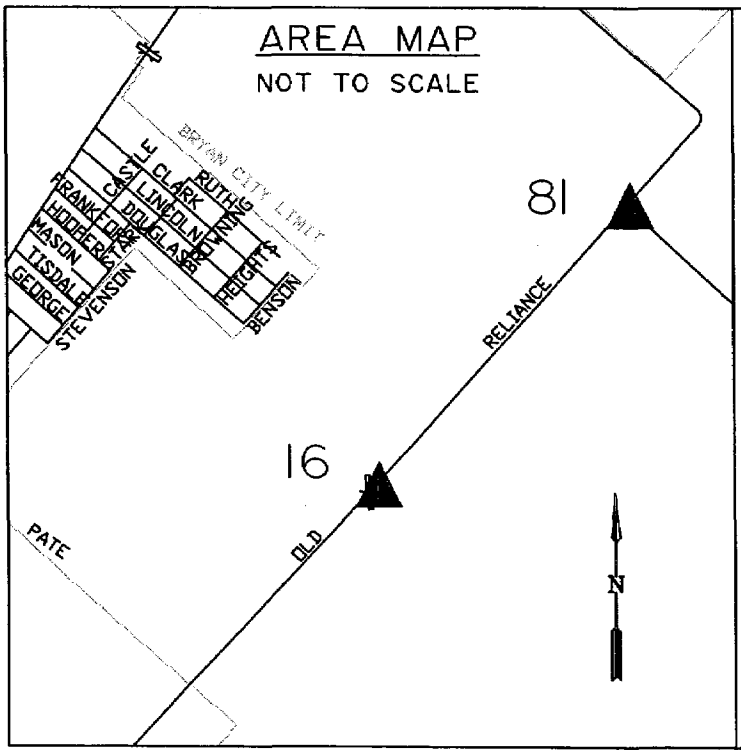

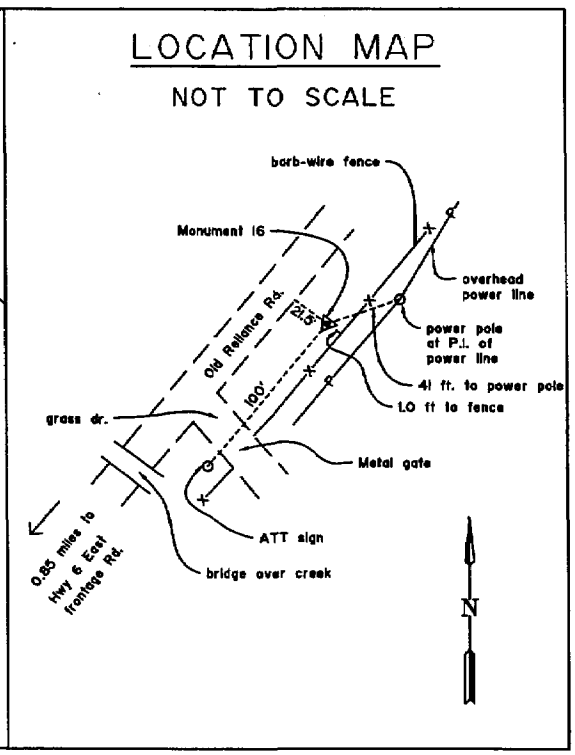

THE CITY OF BRYAN TEXAS

MONUMENT NAME:	DATE ESTABLISHED:	BRAZOS COUNTY, TEXAS
GPS-18	**1997**	SURVEYED BY **STRONG SURVEYING**
Brass or aluminum disk set in concrete		

NAD-83	GEODETIC POSITION		
LATITUDE:	**30° 42' 12.13393" N**		
LONGITUDE:	**96° 21' 29.29097" W**		

NAD-83	TEXAS STATE PLANE COORDINATES CENTRAL ZONE	**NAD-83**	TEXAS STATE PLANE COORDINATES CENTRAL ZONE
NORTH (Y) COORDINATE:	**10241865.217 Ft.**	NORTH (Y) COORDINATE:	**3121726.762 m.**
EAST (X) COORDINATE:	**3545587.988 Ft.**	EAST (X) COORDINATE:	**1080697.380 m.**
CONVERGENCE=	**2° 02' 50.9"**		
SCALE FACTOR=	**0.99989519**		

G.P.S. ELEVATION =	**350.63 Ft.**	**NAVD 88**	**106.87m.**

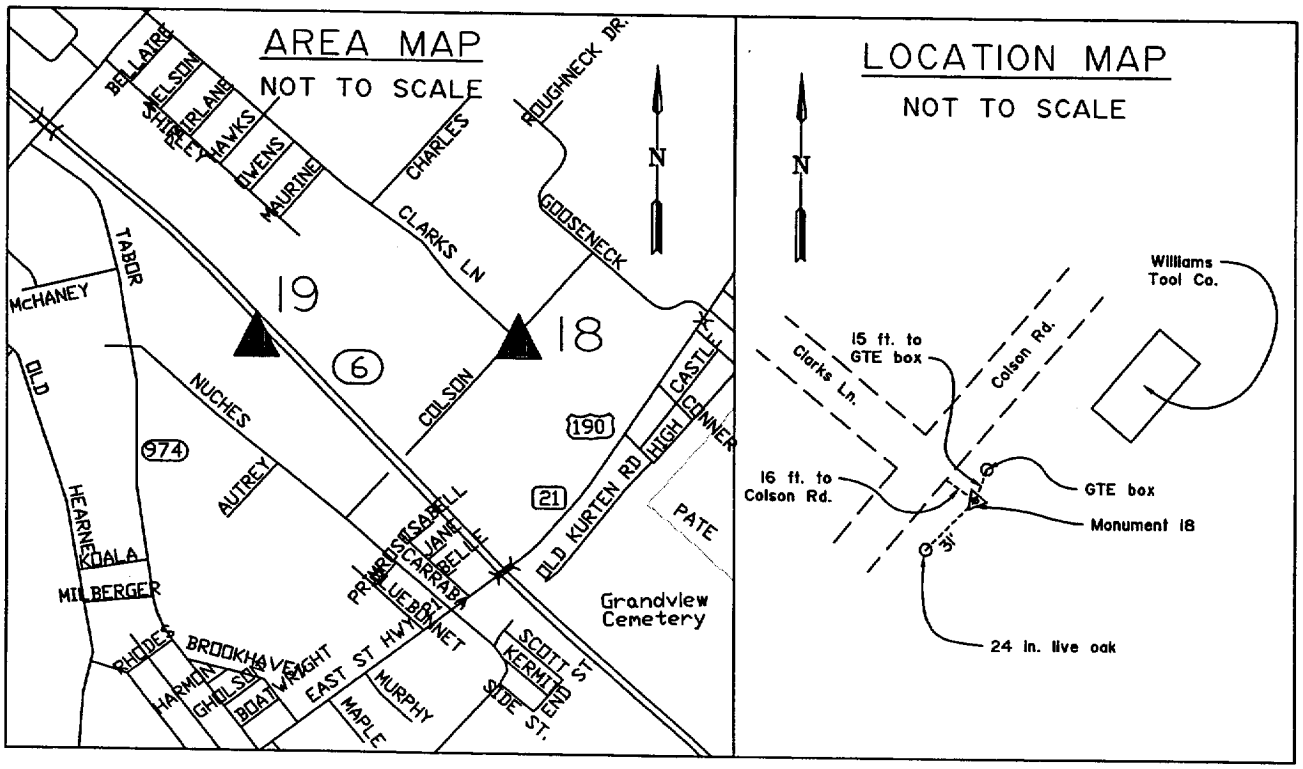

THE CITY OF BRYAN TEXAS

MONUMENT NAME:	DATE ESTABLISHED:	BRAZOS COUNTY, TEXAS
GPS-19	**1997**	SURVEYED BY **STRONG SURVEYING**
Brass or aluminum disk set in concrete		

NAD-83	GEODETIC POSITION		
LATITUDE:	**30° 42' 13.04140" N**		
LONGITUDE:	**96° 22' 01.39468" W**		

NAD-83	TEXAS STATE PLANE COORDINATES CENTRAL ZONE	**NAD-83**	TEXAS STATE PLANE COORDINATES CENTRAL ZONE
NORTH (Y) COORDINATE:	**10241856.821 Ft.**	NORTH (Y) COORDINATE:	**3121724.202 m.**
EAST (X) COORDINATE:	**3542783.973 Ft.**	EAST (X) COORDINATE:	**1079842.715 m.**
CONVERGENCE=	**2° 02' 34.3"**		
SCALE FACTOR=	**0.99989516**		

G.P.S. ELEVATION =	**358.76 Ft.**	**NAVD 88**	**109.35 m.**

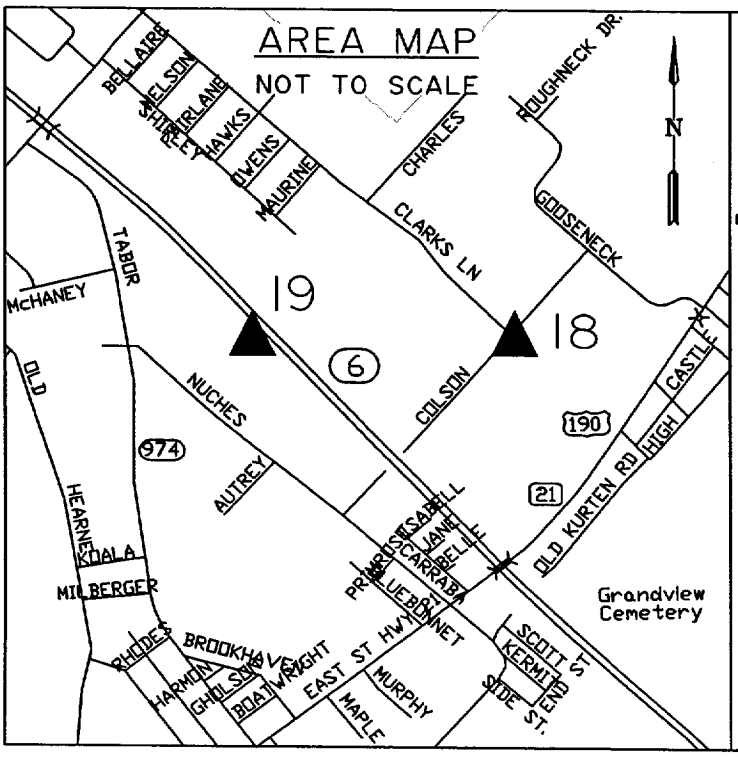

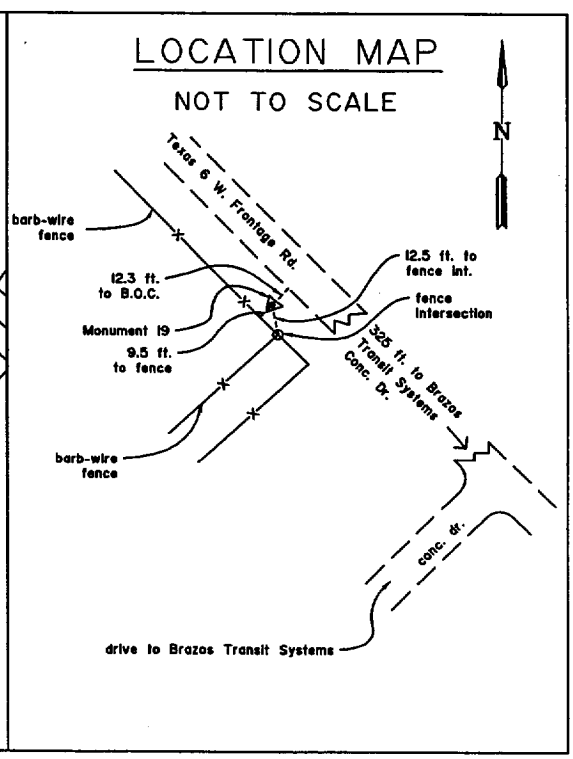

THE CITY OF BRYAN TEXAS

MONUMENT NAME:	DATE ESTABLISHED:	BRAZOS COUNTY, TEXAS
GPS-20	**1997**	SURVEYED BY **STRONG SURVEYING**
Brass or aluminum disk set in concrete		

NAD-83	GEODETIC POSITION		
LATITUDE:	**30° 42' 08.87071" N**		
LONGITUDE:	**96° 22' 43.82102" W**		

NAD-83	TEXAS STATE PLANE COORDINATES CENTRAL ZONE	**NAD-83**	TEXAS STATE PLANE COORDINATES CENTRAL ZONE
NORTH (Y) COORDINATE:	**10241303.915 Ft.**	NORTH (Y) COORDINATE:	**3121555.676 m.**
EAST (X) COORDINATE:	**3539097.647 Ft.**	EAST (X) COORDINATE:	**1078719.120 m.**
CONVERGENCE=	**2° 02' 12.5"**	CONVERGENCE=	
SCALE FACTOR=	**0.99989527**	SCALE FACTOR=	

G.P.S. ELEVATION =	**328.35 Ft.**	**NAVD 88**	**100.08 m.**

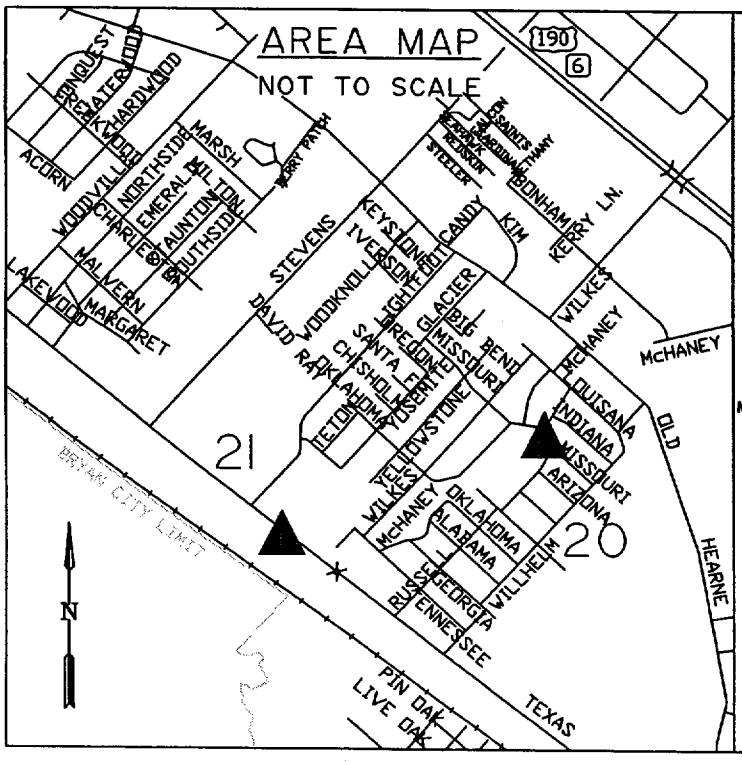

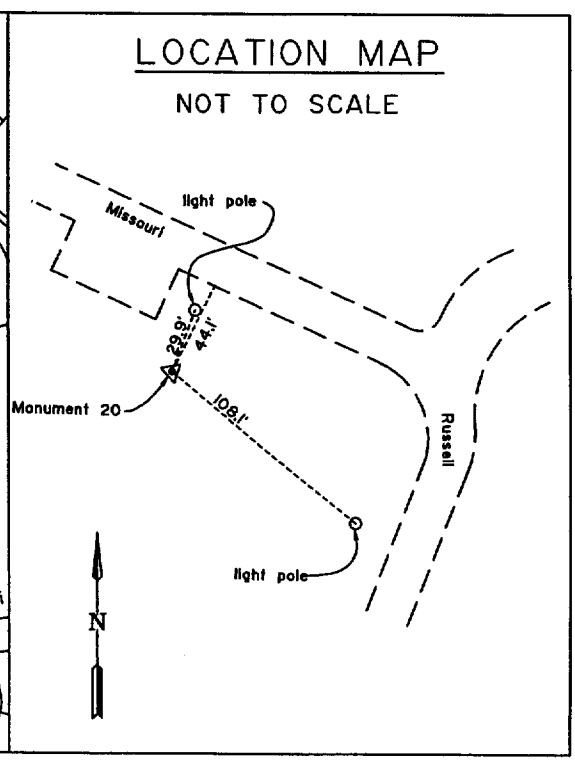

THE CITY OF BRYAN TEXAS

MONUMENT NAME:	DATE ESTABLISHED:	BRAZOS COUNTY, TEXAS
GPS-21	**1997**	SURVEYED BY **STRONG SURVEYING**
Brass or aluminum disk set in concrete		

NAD-83	GEODETIC POSITION		
LATITUDE:	**30° 41' 59.10144" N**		
LONGITUDE:	**96° 23' 16.44990" W**		

NAD-83	TEXAS STATE PLANE COORDINATES CENTRAL ZONE	**NAD-83**	TEXAS STATE PLANE COORDINATES CENTRAL ZONE
NORTH (Y) COORDINATE:	**10240216.476 Ft.**	NORTH (Y) COORDINATE:	**3121224.224 m.**
EAST (X) COORDINATE:	**3536286.035 Ft.**	EAST (X) COORDINATE:	**1077862.139 m.**
CONVERGENCE=	**2° 01' 55.7"**		
SCALE FACTOR=	**0.99989552**		

G.P.S. ELEVATION =	**330.45 Ft.**	**NAVD 88**	**100.72 m.**

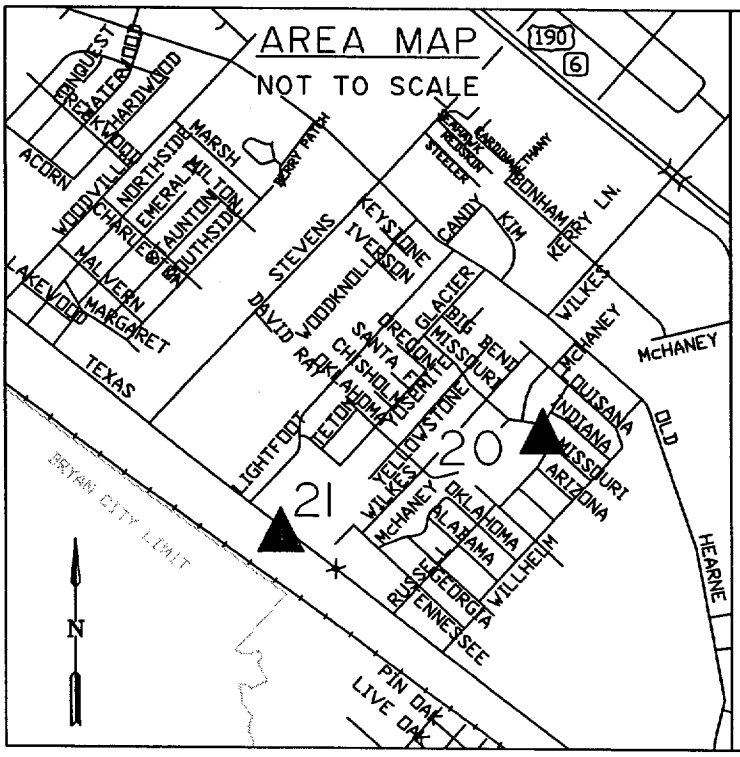

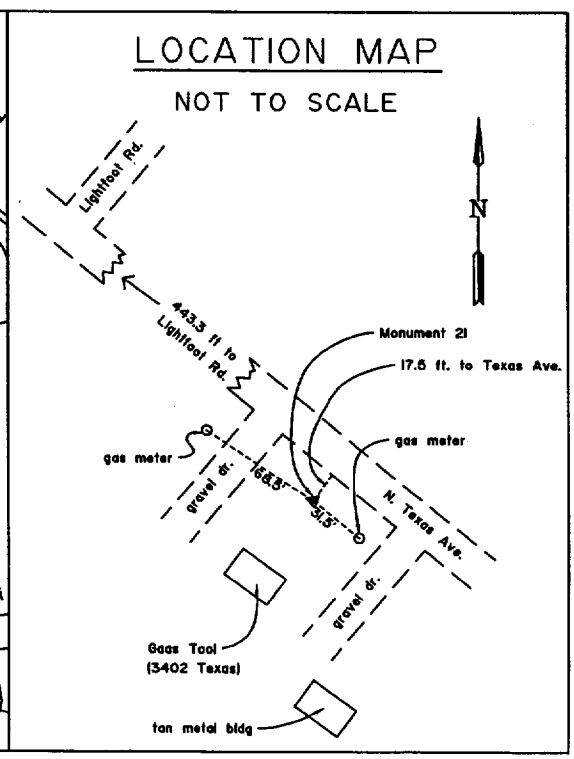

THE CITY OF BRYAN TEXAS

MONUMENT NAME:	DATE ESTABLISHED:	BRAZOS COUNTY, TEXAS
GPS-22	**1997**	SURVEYED BY **STRONG SURVEYING**
Brass or aluminum disk set in concrete		

NAD-83	GEODETIC POSITION		
LATITUDE:	**30° 42' 25.78390" N**		
LONGITUDE:	**96° 23' 47.16208" W**		

NAD-83	TEXAS STATE PLANE COORDINATES CENTRAL ZONE	**NAD-83**	TEXAS STATE PLANE COORDINATES CENTRAL ZONE
NORTH (Y) COORDINATE:	**10242815.409Ft.**	NORTH (Y) COORDINATE:	**3122016.381m.**
EAST (X) COORDINATE:	**3533511.181 Ft.**	EAST (X) COORDINATE:	**1077016.362 m.**
CONVERGENCE=	**2° 01' 39.8"**		
SCALE FACTOR=	**0.99989485**		

G.P.S. ELEVATION =	**360.96 Ft.**	**NAVD 88**	**110.02 m.**

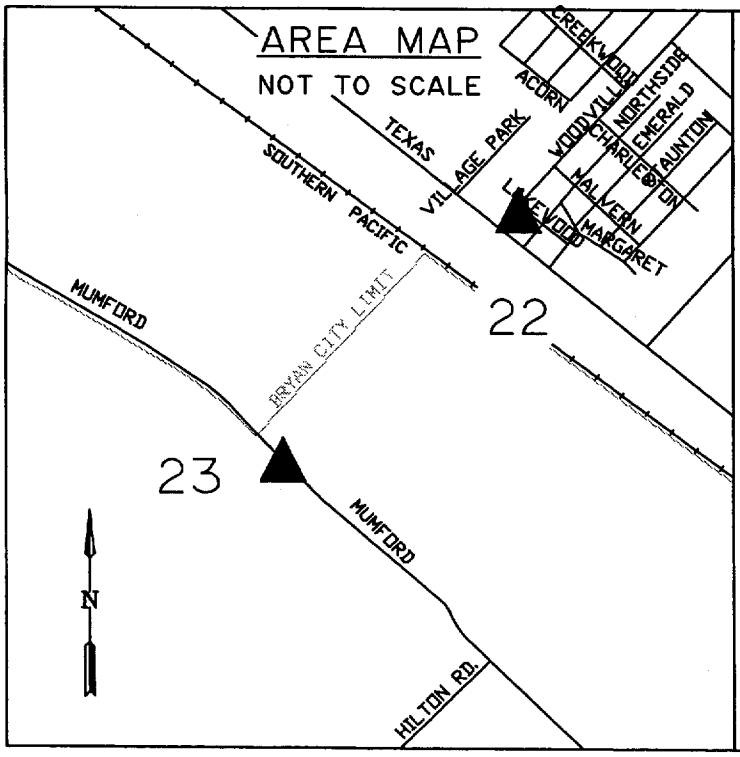

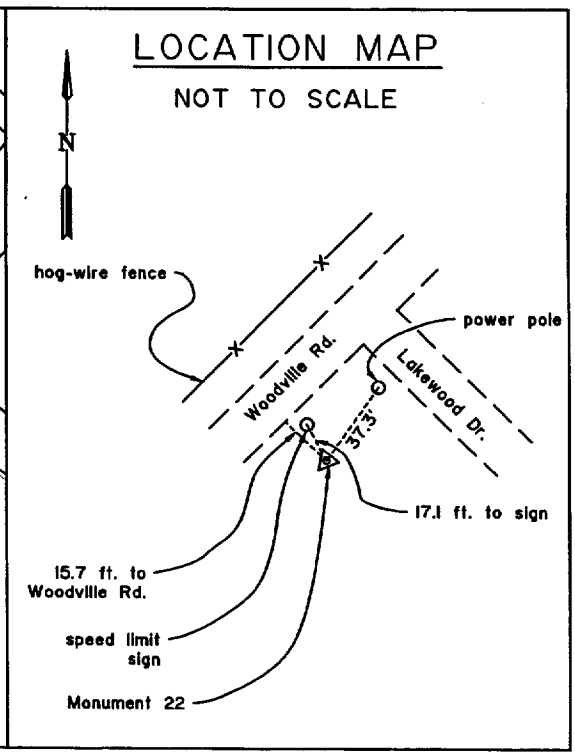

THE CITY OF BRYAN TEXAS

MONUMENT NAME:	DATE ESTABLISHED:	BRAZOS COUNTY, TEXAS
GPS-23	**1997**	SURVEYED BY **STRONG SURVEYING**
Brass or aluminum disk set in concrete		

NAD-83	GEODETIC POSITION		
LATITUDE:	**30° 42' 00.05481" N**		
LONGITUDE:	**96° 24' 17.10950" W**		

NAD-83	TEXAS STATE PLANE COORDINATES CENTRAL ZONE	**NAD-83**	TEXAS STATE PLANE COORDINATES CENTRAL ZONE
NORTH (Y) COORDINATE:	**10240125.352 Ft.**	NORTH (Y) COORDINATE:	**3121196.450 m.**
EAST (X) COORDINATE:	**3530990.398 Ft.**	EAST (X) COORDINATE:	**1076248.026 m.**
CONVERGENCE=	**2° 01' 24.4"**		
SCALE FACTOR=	**0.99989549**		

G.P.S. ELEVATION =	**361.00 Ft.**	**NAVD 88**	**110.03m.**

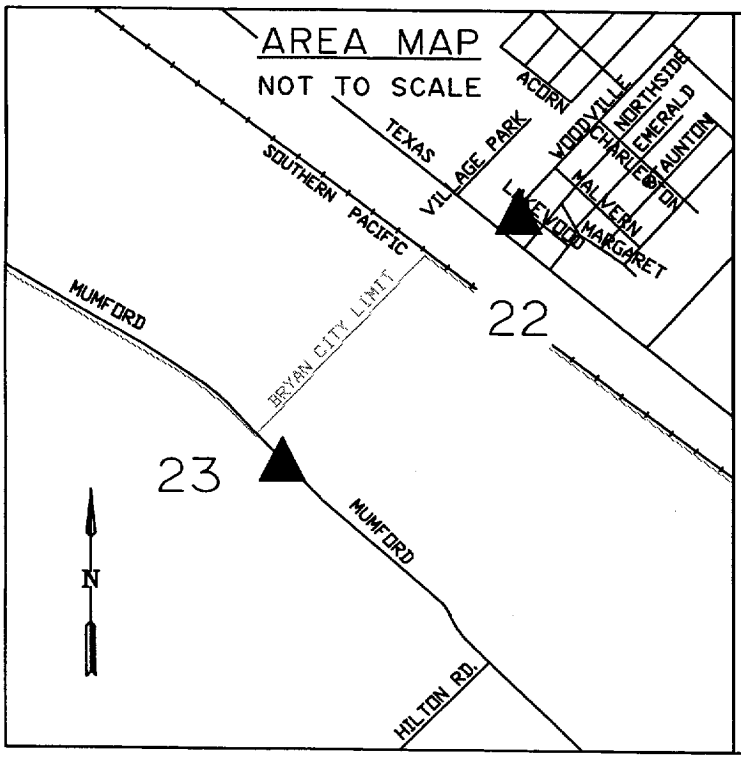

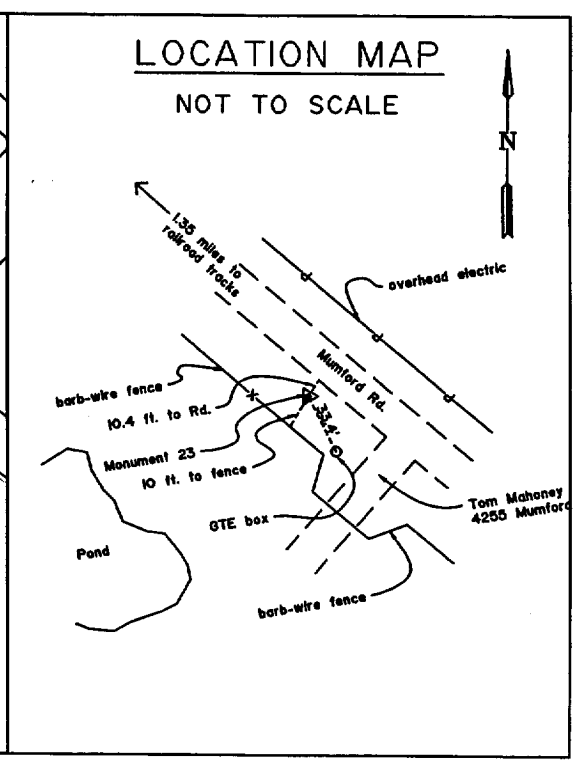

THE CITY OF BRYAN TEXAS

MONUMENT NAME:	DATE ESTABLISHED:	BRAZOS COUNTY, TEXAS
GPS-25	**1997**	SURVEYED BY **STRONG SURVEYING**
Brass or aluminum disk set in concrete		

NAD-83	GEODETIC POSITION		
LATITUDE:	**30° 40' 58.00717" N**		
LONGITUDE:	**96° 26' 05.37724" W**		

NAD-83	TEXAS STATE PLANE COORDINATES CENTRAL ZONE	**NAD-83**	TEXAS STATE PLANE COORDINATES CENTRAL ZONE
NORTH (Y) COORDINATE:	**10233528.403 Ft.**	NORTH (Y) COORDINATE:	**3119185.696 m.**
EAST (X) COORDINATE:	**3521764.187Ft.**	EAST (X) COORDINATE:	**1073435.871 m.**
CONVERGENCE=	**2° 00' 28.7"**		
SCALE FACTOR=	**0.99989711**		

G.P.S. ELEVATION =	**300.50 Ft.**	**NAVD 88**	**91.59 m.**

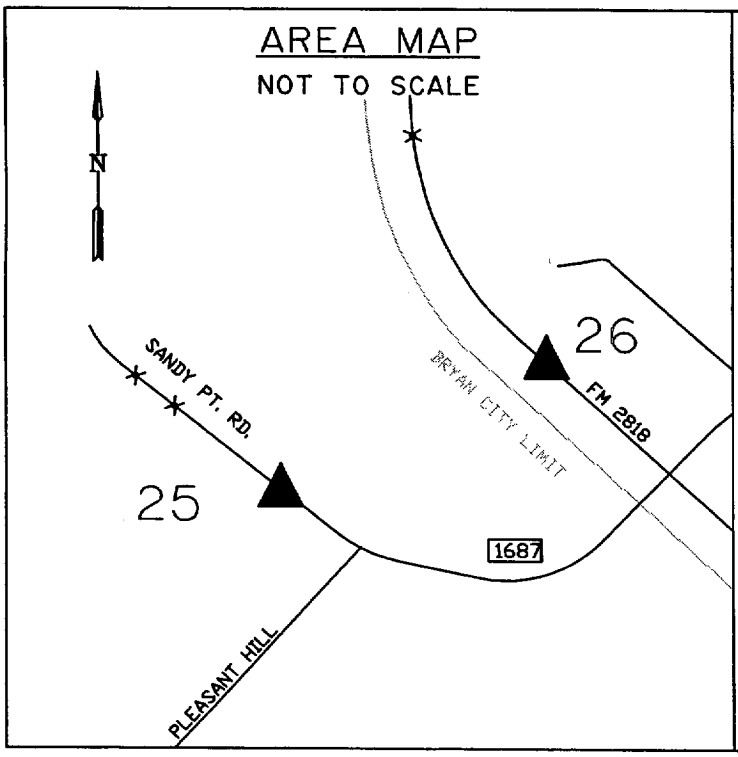

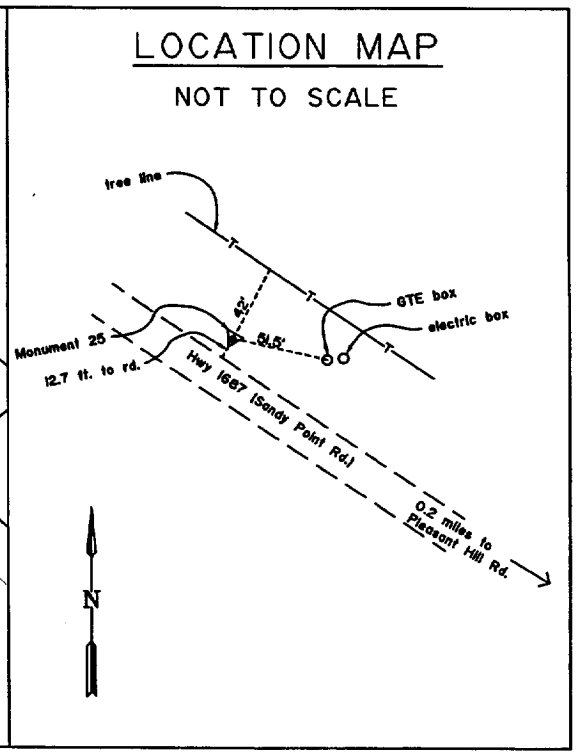

THE CITY OF BRYAN TEXAS

MONUMENT NAME:	DATE ESTABLISHED:	BRAZOS COUNTY, TEXAS
GPS-26	**1997**	SURVEYED BY **STRONG SURVEYING**
Brass or aluminum disk set in concrete		

NAD-83	GEODETIC POSITION		
LATITUDE:	**30° 41' 10.93606" N**		
LONGITUDE:	**96° 25' 32.17756" W**		

NAD-83	TEXAS STATE PLANE COORDINATES CENTRAL ZONE	**NAD-83**	TEXAS STATE PLANE COORDINATES CENTRAL ZONE
NORTH (Y) COORDINATE:	**10234935.425 Ft.**	NORTH (Y) COORDINATE:	**3119614.557 m.**
EAST (X) COORDINATE:	**3524615.357 Ft.**	EAST (X) COORDINATE:	**1074304.909m.**
CONVERGENCE=	**2° 00' 45.8"**		
SCALE FACTOR=	**0.99989676**		

G.P.S. ELEVATION =	**358.88 Ft.**	**NAVD 88**	**109.39 m.**

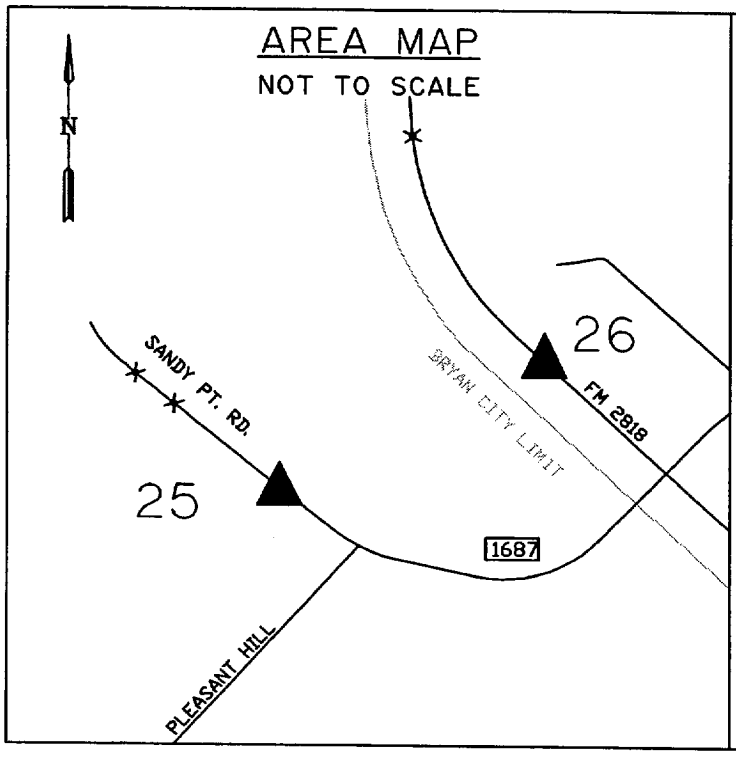

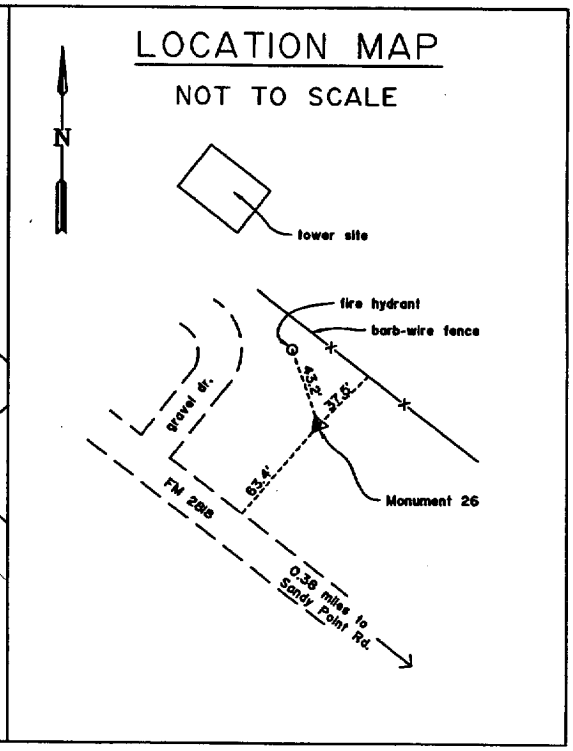

THE CITY OF BRYAN TEXAS

MONUMENT NAME:	DATE ESTABLISHED:	BRAZOS COUNTY, TEXAS
GPS-27	**1997**	SURVEYED BY **STRONG SURVEYING**
Brass or aluminum disk set in concrete		

NAD-83	GEODETIC POSITION		
LATITUDE:	**30° 40' 31.67045" N**		
LONGITUDE:	**96° 18' 50.39410" W**		

NAD-83	TEXAS STATE PLANE COORDINATES CENTRAL ZONE	**NAD-83**	TEXAS STATE PLANE COORDINATES CENTRAL ZONE
NORTH (Y) COORDINATE:	**10232220.870 Ft.**	NORTH (Y) COORDINATE:	**2118787.159 m.**
EAST (X) COORDINATE:	**3559816.758 Ft.**	EAST (X) COORDINATE:	**1085034.318 m.**
CONVERGENCE=	**2° 04' 12.7"**		
SCALE FACTOR=	**0.99989782**		

G.P.S. ELEVATION =	**324.71 Ft.**	**NAVD 88**	**98.97 m.**

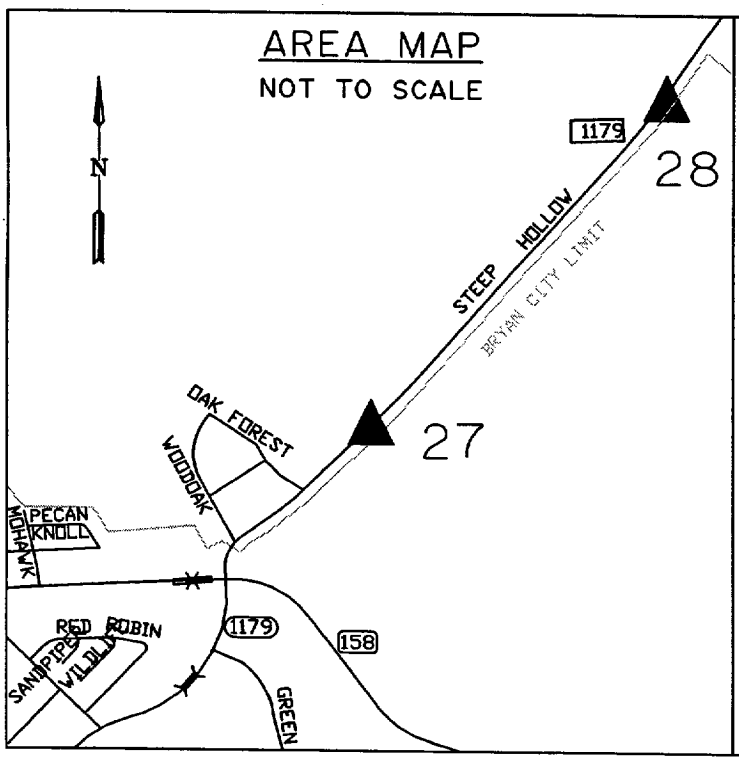

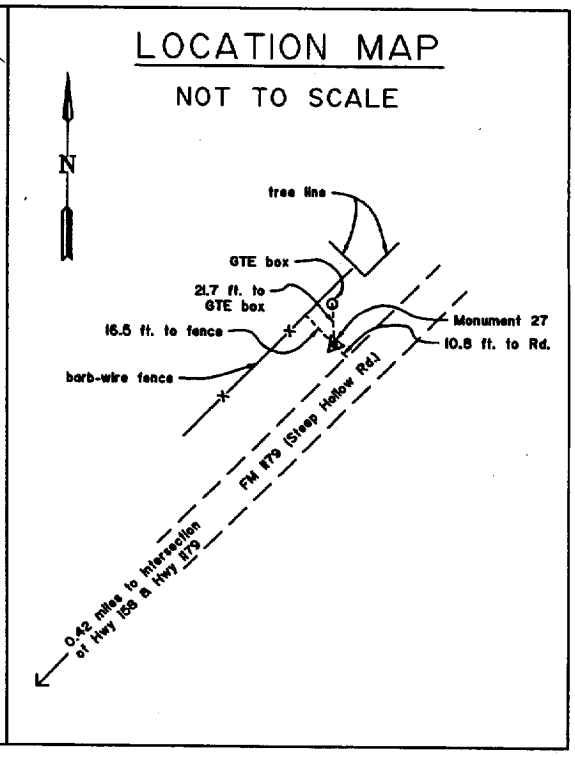

THE CITY OF BRYAN TEXAS

MONUMENT NAME:	DATE ESTABLISHED:	BRAZOS COUNTY, TEXAS
GPS-28	**1997**	SURVEYED BY **STRONG SURVEYING**
Brass or aluminum disk set in concrete		

NAD-83	GEODETIC POSITION		
LATITUDE:	**30° 41' 05.38645" N**		
LONGITUDE:	**96° 18' 12.60581" W**		

NAD-83	TEXAS STATE PLANE COORDINATES CENTRAL ZONE	**NAD-83**	TEXAS STATE PLANE COORDINATES CENTRAL ZONE
NORTH (Y) COORDINATE:	**10235744.139 Ft.**	NORTH (Y) COORDINATE:	**3119861.052 m.**
EAST (X) COORDINATE:	**3562990.967 Ft.**	EAST (X) COORDINATE:	**1086001.819 m.**
CONVERGENCE=	**2° 04' 32.2"**		
SCALE FACTOR=	**0.99989691**		

G.P.S. ELEVATION =	**333.73 Ft.**	**NAVD 88**	**101.72 m.**

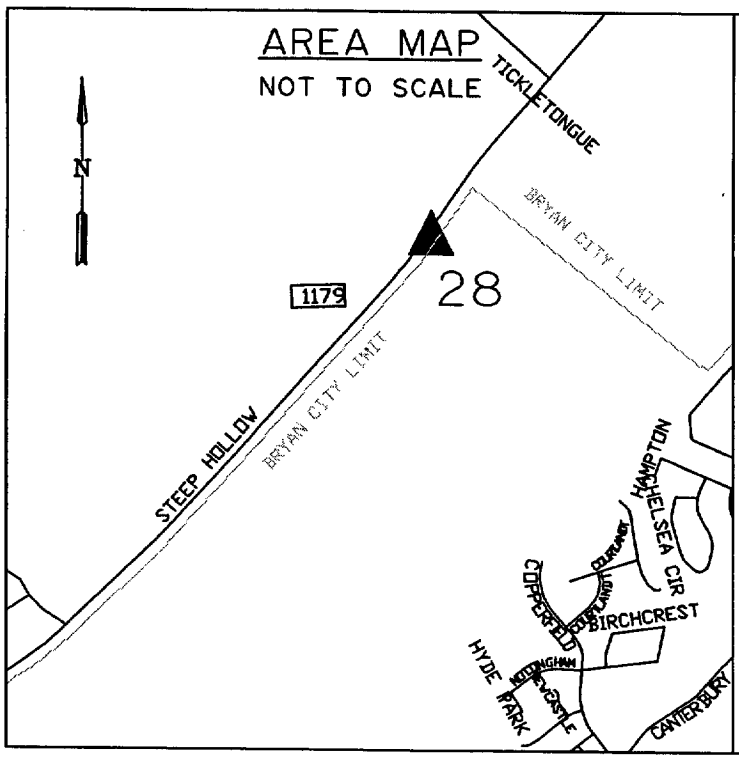

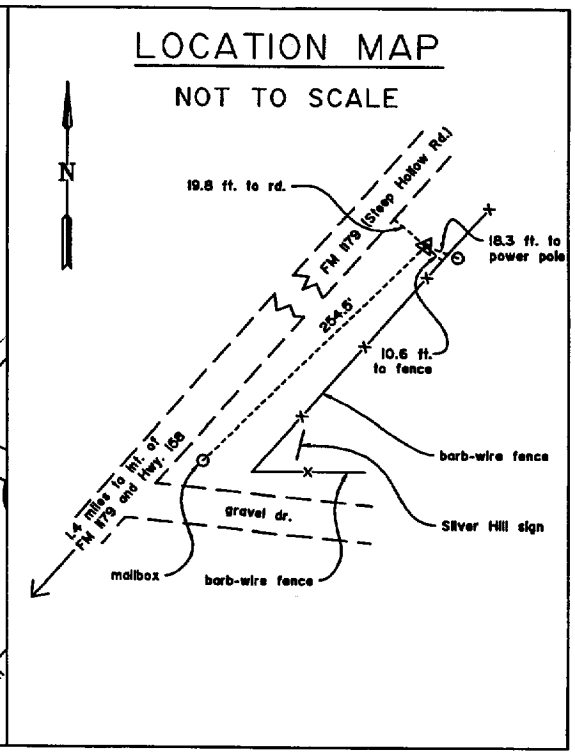

THE CITY OF BRYAN TEXAS

MONUMENT NAME:	DATE ESTABLISHED:	BRAZOS COUNTY, TEXAS
GPS-29	**1997**	SURVEYED BY **STRONG SURVEYING**
Brass or aluminum disk set in concrete		

NAD-83	GEODETIC POSITION		
LATITUDE:	**30° 40' 51.86147" N**		
LONGITUDE:	**96° 17' 32.33713" W**		

NAD-83	TEXAS STATE PLANE COORDINATES CENTRAL ZONE	**NAD-83**	TEXAS STATE PLANE COORDINATES CENTRAL ZONE
NORTH (Y) COORDINATE:	**10234506.202 Ft.**	NORTH (Y) COORDINATE:	**3119483.729 m.**
EAST (X) COORDINATE:	**3566554.258 Ft.**	EAST (X) COORDINATE:	**1087087.912 m.**
CONVERGENCE=	**2° 04' 52.9"**		
SCALE FACTOR=	**0.99989727**		

G.P.S. ELEVATION =	**334.83 Ft.**	**NAVD 88**	**102.06 m.**

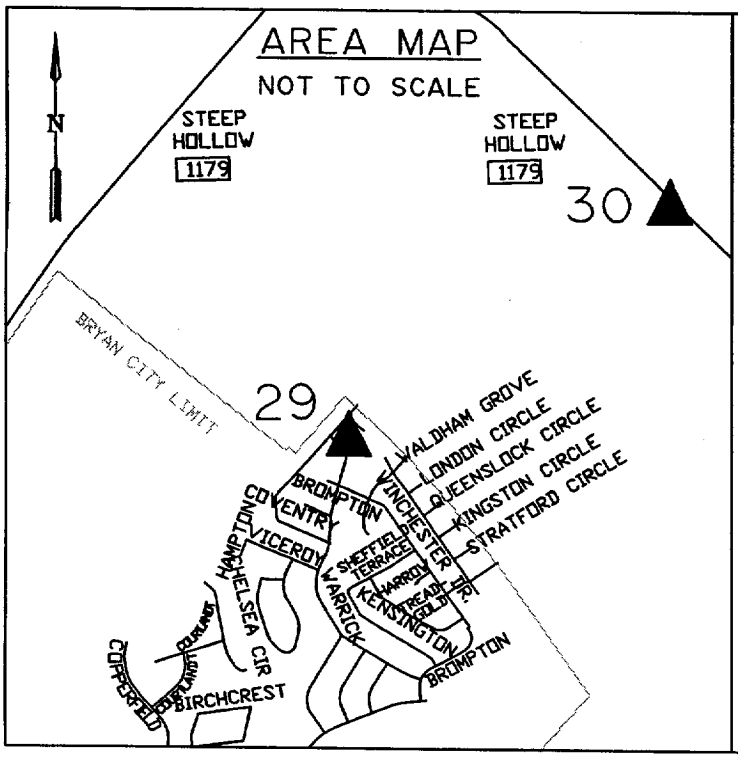

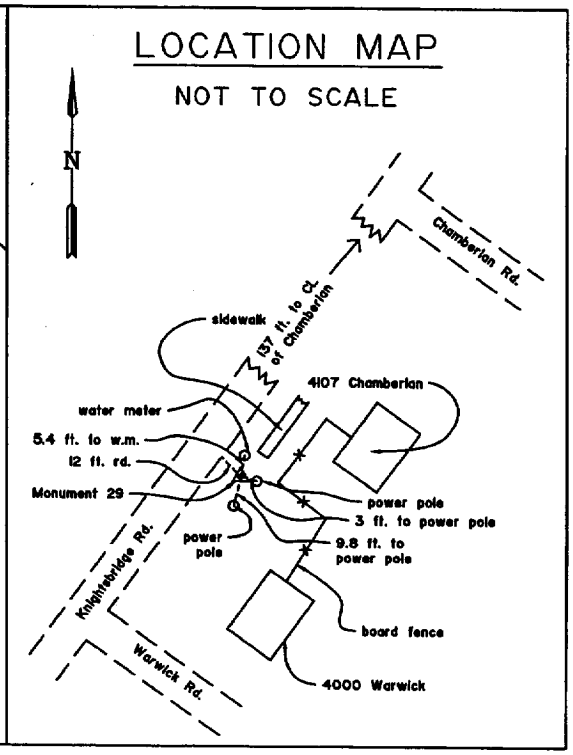

THE CITY OF BRYAN TEXAS

MONUMENT NAME:	DATE ESTABLISHED:	BRAZOS COUNTY, TEXAS
GPS-30	**1997**	SURVEYED BY **STRONG SURVEYING**
Brass or aluminum disk set in concrete		

NAD-83	GEODETIC POSITION		
LATITUDE:	**30° 41' 15.54483" N**		
LONGITUDE:	**96° 16' 51.75661" W**		

NAD-83	TEXAS STATE PLANE COORDINATES CENTRAL ZONE	**NAD-83**	TEXAS STATE PLANE COORDINATES CENTRAL ZONE
NORTH (Y) COORDINATE:	**10237026.088 Ft.**	NORTH (Y) COORDINATE:	**3120251.792 m.**
EAST (X) COORDINATE:	**3570008.123 Ft.**	EAST (X) COORDINATE:	**1088140.652 m.**
CONVERGENCE=	**2° 05' 13.8"**		
SCALE FACTOR=	**0.99989664**		

G.P.S. ELEVATION =	**309.83 Ft.**	**NAVD 88**	**94.44 m.**

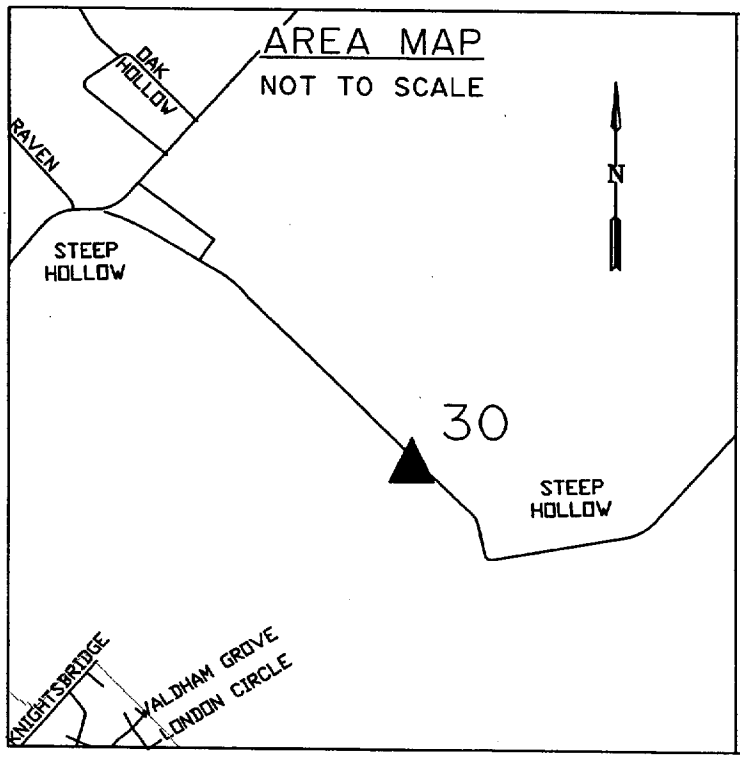

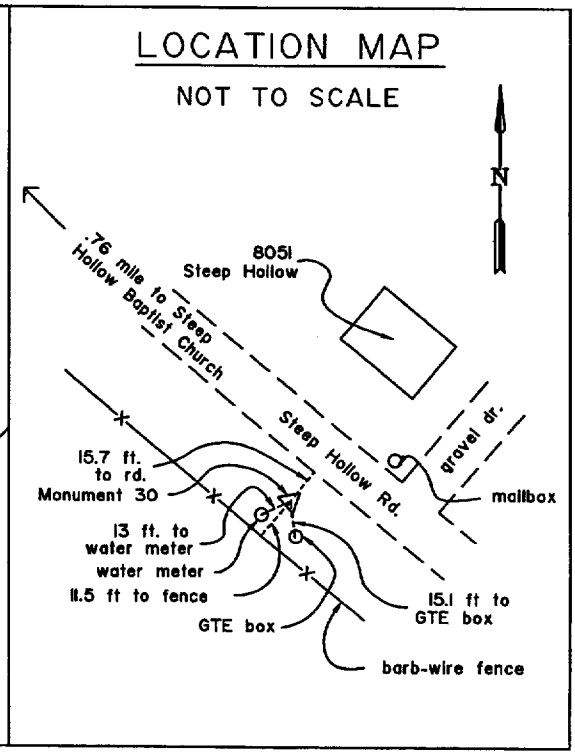

THE CITY OF BRYAN TEXAS

MONUMENT NAME:	DATE ESTABLISHED:	BRAZOS COUNTY, TEXAS
GPS-31	**1997**	SURVEYED BY **STRONG SURVEYING**
Brass or aluminum disk set in concrete		

NAD-83	GEODETIC POSITION		
LATITUDE:	**30° 40' 14.69437" N**		
LONGITUDE:	**96° 19' 21.82088" W**		

NAD-83	TEXAS STATE PLANE COORDINATES CENTRAL ZONE	**NAD-83**	TEXAS STATE PLANE COORDINATES CENTRAL ZONE
NORTH (Y) COORDINATE:	**10230407.957 Ft.**	NORTH (Y) COORDINATE:	**3118234.582 m.**
EAST (X) COORDINATE:	**3557136.129 Ft.**	EAST (X) COORDINATE:	**1084217.260 m.**
CONVERGENCE=	**2° 03' 56.5"**		
SCALE FACTOR=	**0.99989829**		

G.P.S. ELEVATION =	**287.22 Ft.**	**NAVD 88**	**87.54 m.**

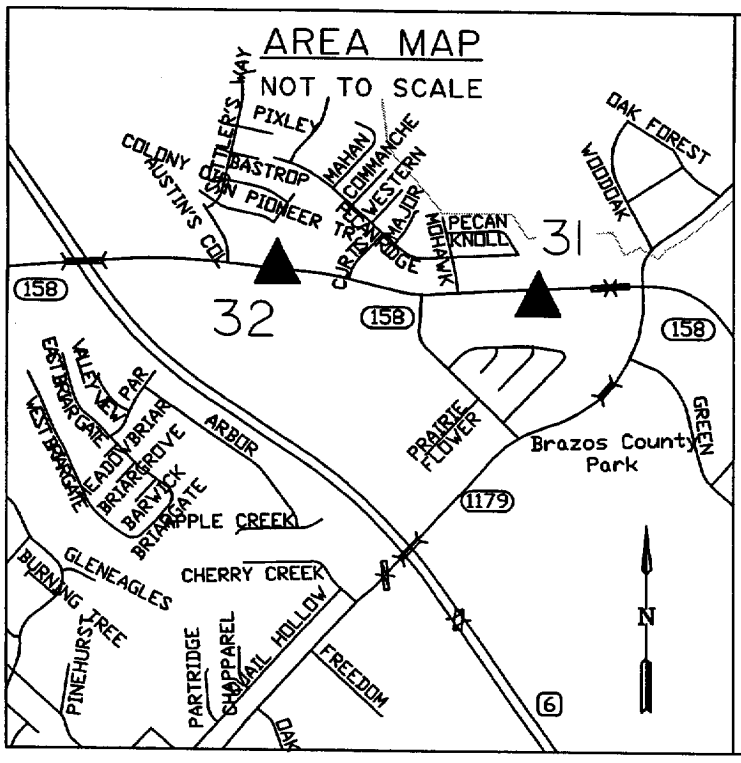

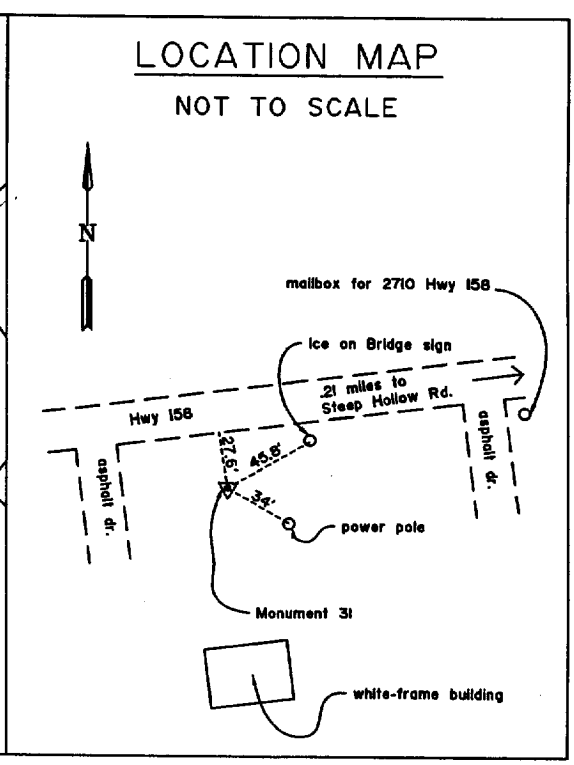

THE CITY OF BRYAN TEXAS

MONUMENT NAME:	DATE ESTABLISHED:	BRAZOS COUNTY, TEXAS
GPS-32	**1997**	SURVEYED BY **STRONG SURVEYING**
Brass or aluminum disk set in concrete		

NAD-83	GEODETIC POSITION		
LATITUDE:	**30° 40' 18.95710" N**		
LONGITUDE:	**96° 19' 53.71107" W**		

NAD-83	TEXAS STATE PLANE COORDINATES CENTRAL ZONE	**NAD-83**	TEXAS STATE PLANE COORDINATES CENTRAL ZONE
NORTH (Y) COORDINATE:	**10230738.049 Ft.**	NORTH (Y) COORDINATE:	**3118335.194 m.**
EAST (X) COORDINATE:	**3554337.609 Ft.**	EAST (X) COORDINATE:	**1083364.270 m.**
CONVERGENCE=	**2° 03' 40.1"**		
SCALE FACTOR=	**0.99989817**		

G.P.S. ELEVATION =	**316.75 Ft.**	**NAVD 88**	**96.54 m.**

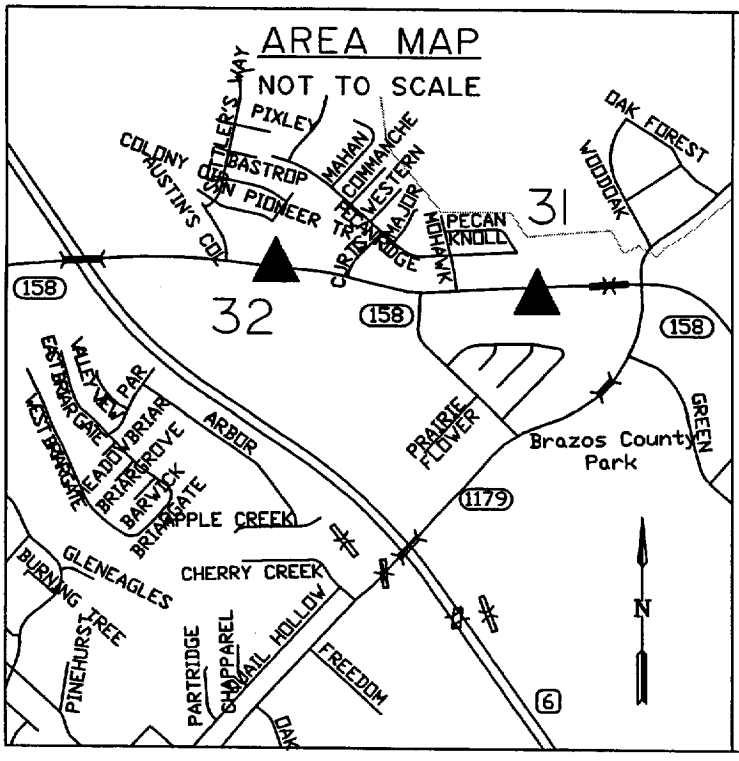

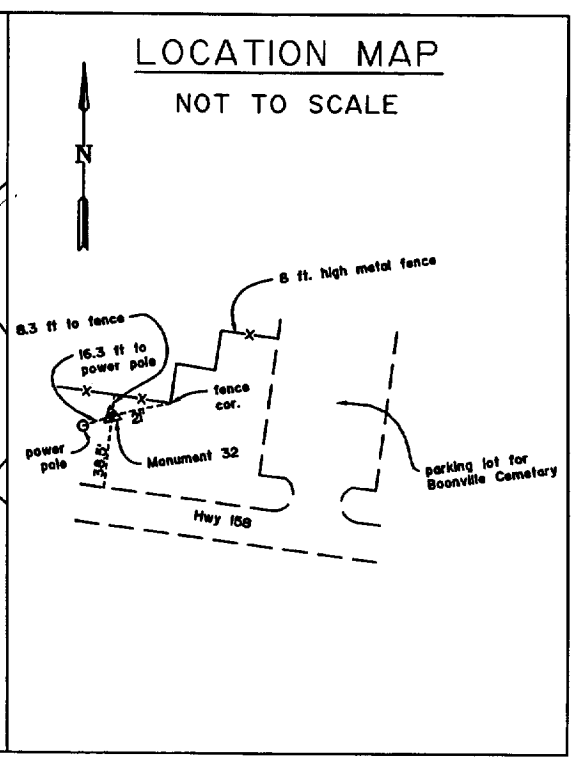

THE CITY OF BRYAN TEXAS

MONUMENT NAME:	DATE ESTABLISHED:	BRAZOS COUNTY, TEXAS
GPS-33	**1997**	SURVEYED BY **STRONG SURVEYING**
Brass or aluminum disk set in concrete		

NAD-83	GEODETIC POSITION		
LATITUDE:	**30° 40' 19.25310" N**		
LONGITUDE:	**96° 20' 32.88719" W**		

NAD-83	TEXAS STATE PLANE COORDINATES CENTRAL ZONE	**NAD-83**	TEXAS STATE PLANE COORDINATES CENTRAL ZONE
NORTH (Y) COORDINATE:	**10230645.059 Ft.**	NORTH (Y) COORDINATE:	**3118306.851 m.**
EAST (X) COORDINATE:	**3550917.699 Ft.**	EAST (X) COORDINATE:	**1082321.879 m.**
CONVERGENCE=	**2° 03' 19.9"**		
SCALE FACTOR=	**0.99989816**		

G.P.S. ELEVATION =	**339.05 Ft.**	**NAVD 88**	**103.34 m.**

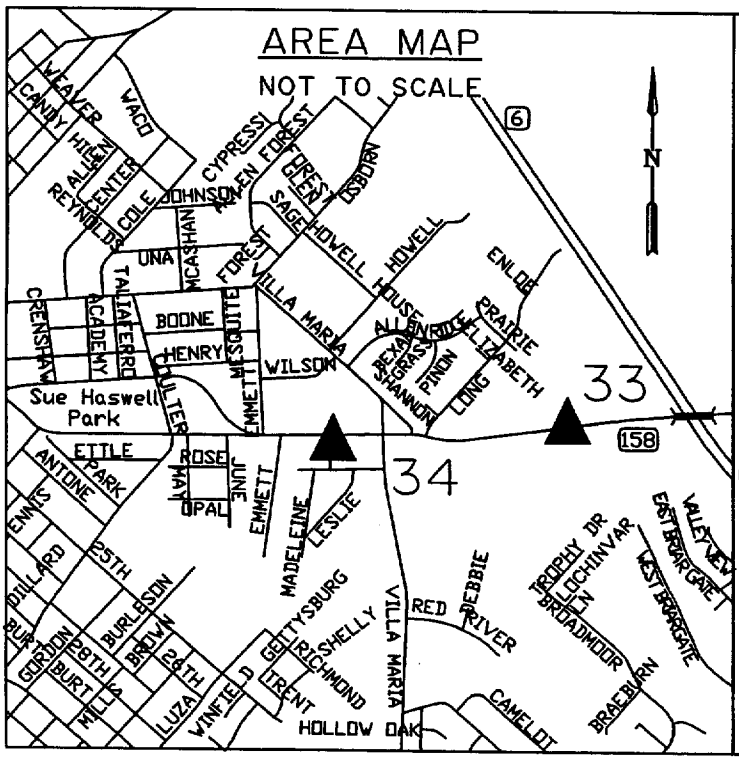

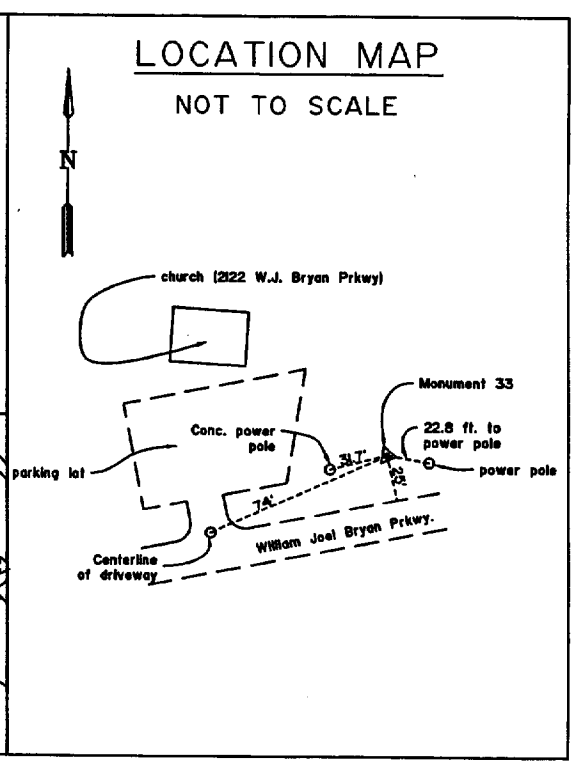

THE CITY OF BRYAN TEXAS

MONUMENT NAME:	DATE ESTABLISHED:	BRAZOS COUNTY, TEXAS
GPS-34	**1997**	SURVEYED BY **STRONG SURVEYING**
Brass or aluminum disk set in concrete		

NAD-83	GEODETIC POSITION		
LATITUDE:	**30° 40' 18.19727" N**		
LONGITUDE:	**96° 21' 01.81356" W**		

NAD-83	TEXAS STATE PLANE COORDINATES CENTRAL ZONE	**NAD-83**	TEXAS STATE PLANE COORDINATES CENTRAL ZONE
NORTH (Y) COORDINATE:	**10230447.952 Ft.**	NORTH (Y) COORDINATE:	**3118246.772 m.**
EAST (X) COORDINATE:	**3548397.153 Ft.**	EAST (X) COORDINATE:	**1081553.615 m.**
CONVERGENCE=	**2° 03' 05.0"**		
SCALE FACTOR=	**0.99989819**		

G.P.S. ELEVATION =	**340.58 Ft.**	**NAVD 88**	**103.81 m.**

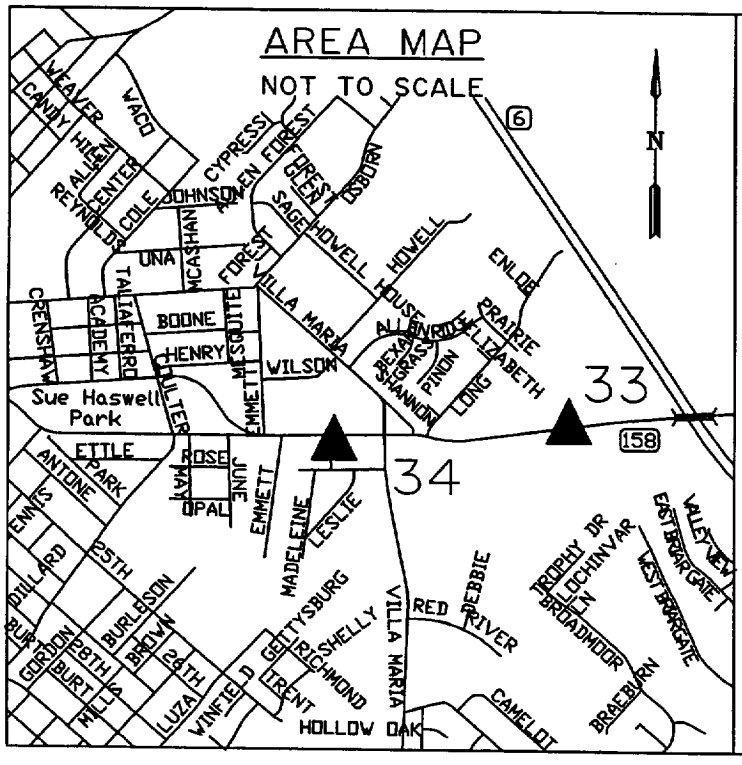

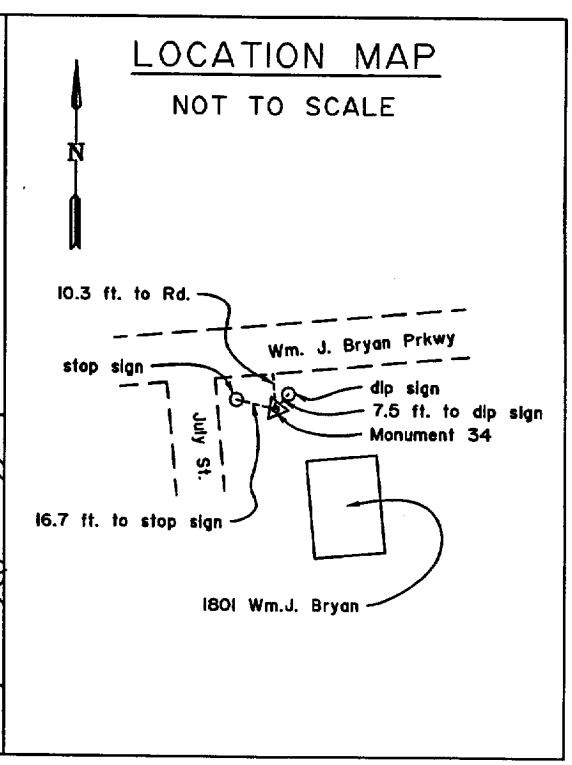

THE CITY OF BRYAN TEXAS

MONUMENT NAME:	DATE ESTABLISHED:	BRAZOS COUNTY, TEXAS
GPS-35	**1997**	SURVEYED BY **STRONG SURVEYING**
Brass or aluminum disk set in concrete		

NAD-83	GEODETIC POSITION		
LATITUDE:	**30° 40' 24.52659" N**		
LONGITUDE:	**96° 21' 34.32198" W**		

NAD-83	TEXAS STATE PLANE COORDINATES CENTRAL ZONE	**NAD-83**	TEXAS STATE PLANE COORDINATES CENTRAL ZONE
NORTH (Y) COORDINATE:	**10230985.460 Ft.**	NORTH (Y) COORDINATE:	**3118410.605 m.**
EAST (X) COORDINATE:	**3545537.335 Ft.**	EAST (X) COORDINATE:	**1080681.941 m.**
CONVERGENCE=	**2° 02' 48.3"**		
SCALE FACTOR=	**0.99989802**		

G.P.S. ELEVATION =	**331.46 Ft.**	**NAVD 88**	**101.03 m.**

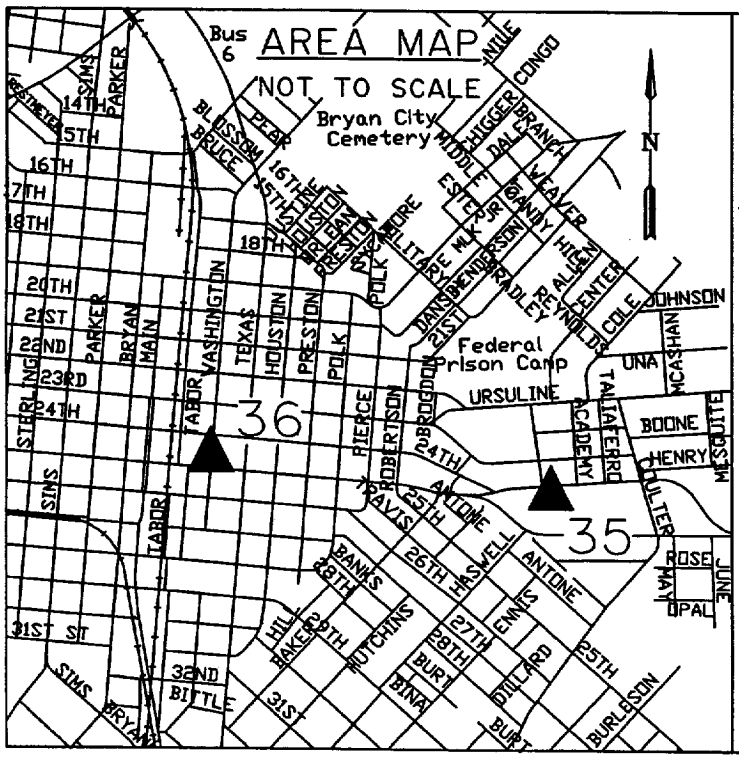

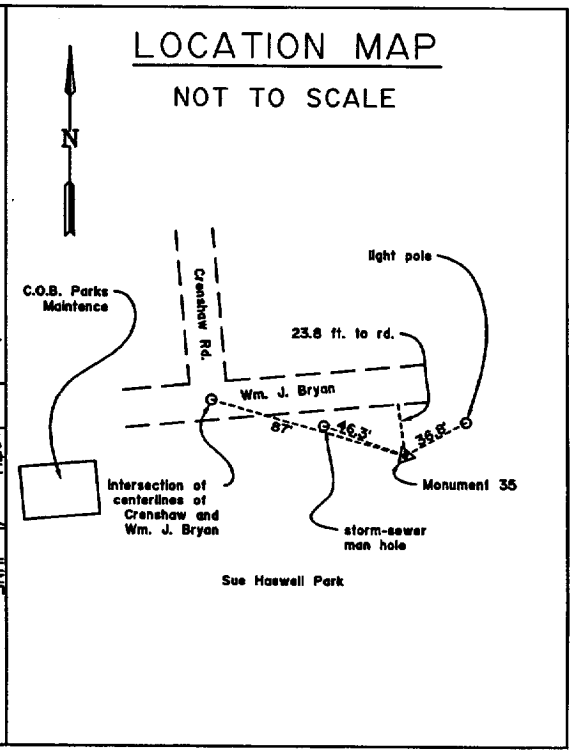

THE CITY OF BRYAN TEXAS

MONUMENT NAME:	DATE ESTABLISHED:	BRAZOS COUNTY, TEXAS
GPS-36	**1997**	SURVEYED BY **STRONG SURVEYING**
Brass or aluminum disk set in concrete		

NAD-83	GEODETIC POSITION		
LATITUDE:	**30° 40' 29.66749" N**		
LONGITUDE:	**96° 22' 15.80401" W**		

NAD-83	TEXAS STATE PLANE COORDINATES CENTRAL ZONE	**NAD-83**	TEXAS STATE PLANE COORDINATES CENTRAL ZONE
NORTH (Y) COORDINATE:	**10231375.303 Ft.**	NORTH (Y) COORDINATE:	**3118529.430 m.**
EAST (X) COORDINATE:	**3541898.795 Ft.**	EAST (X) COORDINATE:	**1079572.912 m.**
CONVERGENCE=	**2° 02' 26.9"**		
SCALE FACTOR=	**0.99989788**		

G.P.S. ELEVATION =	**371.66 Ft.**	**NAVD 88**	**113.28 m.**

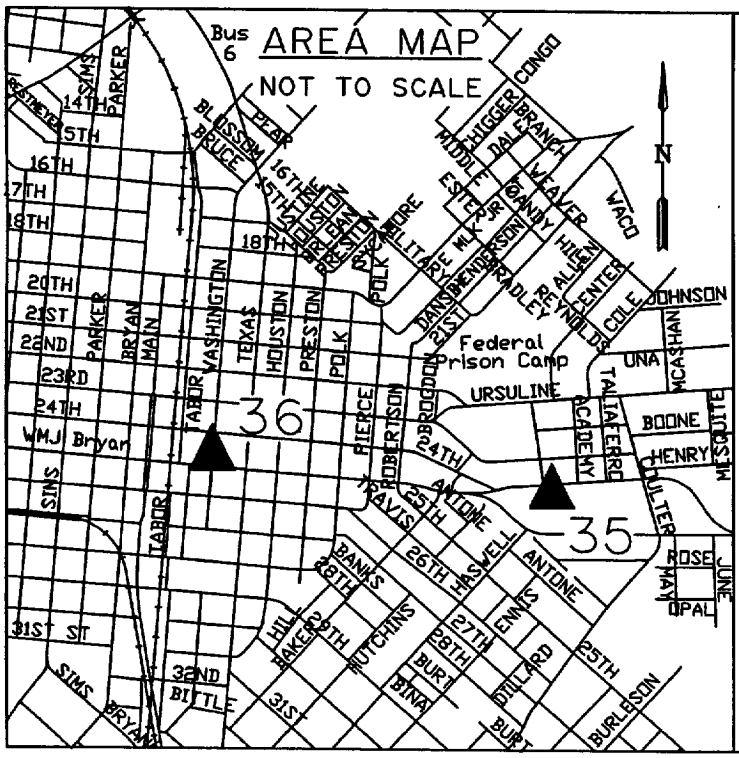

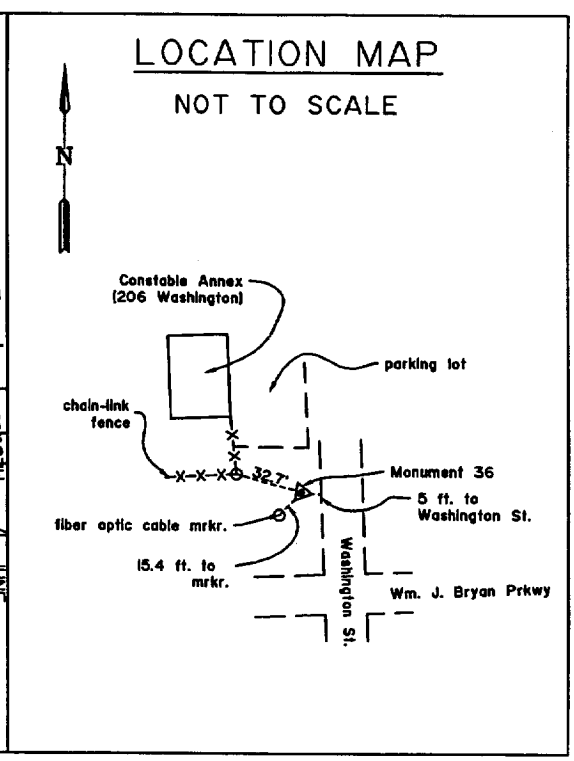

THE CITY OF BRYAN TEXAS

MONUMENT NAME:	DATE ESTABLISHED:	BRAZOS COUNTY, TEXAS
GPS-37	**1997**	SURVEYED BY **STRONG SURVEYING**

*******Monument has been destroyed*******

NAD-83	GEODETIC POSITION		
LATITUDE:	**30° 40' 42.44205" N**		
LONGITUDE:	**96° 22' 43.89973" W**		

NAD-83	TEXAS STATE PLANE COORDINATES CENTRAL ZONE	**NAD-83**	TEXAS STATE PLANE COORDINATES CENTRAL ZONE
NORTH (Y) COORDINATE:	**10232577.753 Ft.**	NORTH (Y) COORDINATE:	**3118895.937 m.**
EAST (X) COORDINATE:	**3539401.105 Ft.**	EAST (X) COORDINATE:	**1078811.614 m.**
CONVERGENCE=	**2° 02' 12.4"**		
SCALE FACTOR=	**0.99989753**		

G.P.S. ELEVATION =	**331.58 Ft.**	**NAVD 88**	**101.07 m.**

*****Monument has been destroyed*****

THE CITY OF BRYAN TEXAS

MONUMENT NAME:	DATE ESTABLISHED:	BRAZOS COUNTY, TEXAS
GPS-38	1997	SURVEYED BY STRONG SURVEYING

Brass or aluminum disk set in concrete

NAD-83	GEODETIC POSITION
LATITUDE:	30° 40' 35.06885" N
LONGITUDE:	96° 23' 19.08605" W

NAD-83	TEXAS STATE PLANE COORDINATES CENTRAL ZONE	NAD-83	TEXAS STATE PLANE COORDINATES CENTRAL ZONE
NORTH (Y) COORDINATE:	10231724.283 Ft.	NORTH (Y) COORDINATE:	3118635.799 m.
EAST (X) COORDINATE:	3536357.021 Ft.	EAST (X) COORDINATE:	1077883.776 m.
CONVERGENCE=	2° 01' 54.3"		
SCALE FACTOR=	0.99989773		

destroyed 8/2001 per MDG Clem

G.P.S. ELEVATION =	345.28 Ft.	NAVD 88	105.24 m.

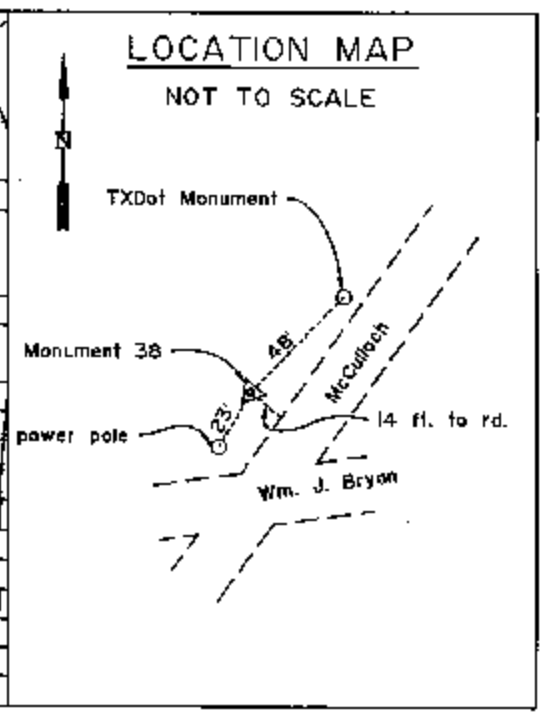

THE CITY OF BRYAN TEXAS

MONUMENT NAME:	DATE ESTABLISHED:	BRAZOS COUNTY, TEXAS
GPS-39	**1997**	SURVEYED BY **STRONG SURVEYING**
Brass or aluminum disk set in concrete		

NAD-83	GEODETIC POSITION		
LATITUDE:	**30° 40' 50.72566" N**		
LONGITUDE:	**96° 23' 51.22349" W**		

NAD-83	TEXAS STATE PLANE COORDINATES CENTRAL ZONE	**NAD-83**	TEXAS STATE PLANE COORDINATES CENTRAL ZONE
NORTH (Y) COORDINATE:	**10233205.638 Ft.**	NORTH (Y) COORDINATE:	**3119087.317 m.**
EAST (X) COORDINATE:	**3533496.568 Ft.**	EAST (X) COORDINATE:	**1077011.908 m.**
CONVERGENCE=	**2° 01' 37.8"**		
SCALE FACTOR=	**0.99989731**		

G.P.S. ELEVATION =	**295.95 Ft.**	**NAVD 88**	**90.21 m.**

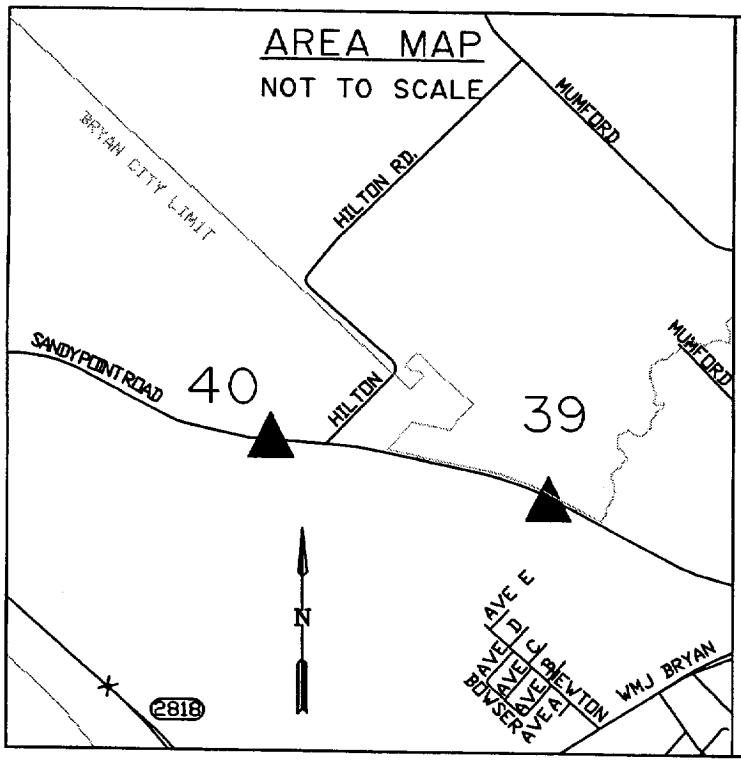

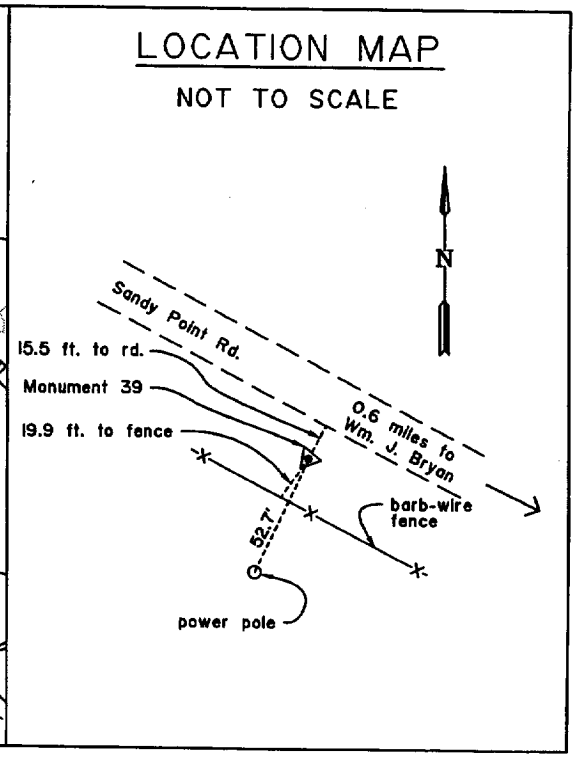

THE CITY OF BRYAN TEXAS

MONUMENT NAME:	DATE ESTABLISHED:	BRAZOS COUNTY, TEXAS
GPS-40	**1997**	SURVEYED BY **STRONG SURVEYING**
Brass or aluminum disk set in concrete		

NAD-83	GEODETIC POSITION		
LATITUDE:	**30° 40' 58.27469" N**		
LONGITUDE:	**96° 24' 24.99469" W**		

NAD-83	TEXAS STATE PLANE COORDINATES CENTRAL ZONE	**NAD-83**	TEXAS STATE PLANE COORDINATES CENTRAL ZONE
NORTH (Y) COORDINATE:	**10233863.618 Ft.**	NORTH (Y) COORDINATE:	**3119287.869 m.**
EAST (X) COORDINATE:	**3530522.705 Ft.**	EAST (X) COORDINATE:	**1076105.473 m.**
CONVERGENCE=	**2° 01' 20.4"**		
SCALE FACTOR=	**0.99989710**		

G.P.S. ELEVATION =	**303.85 Ft.**	**NAVD 88**	**92.61 m.**

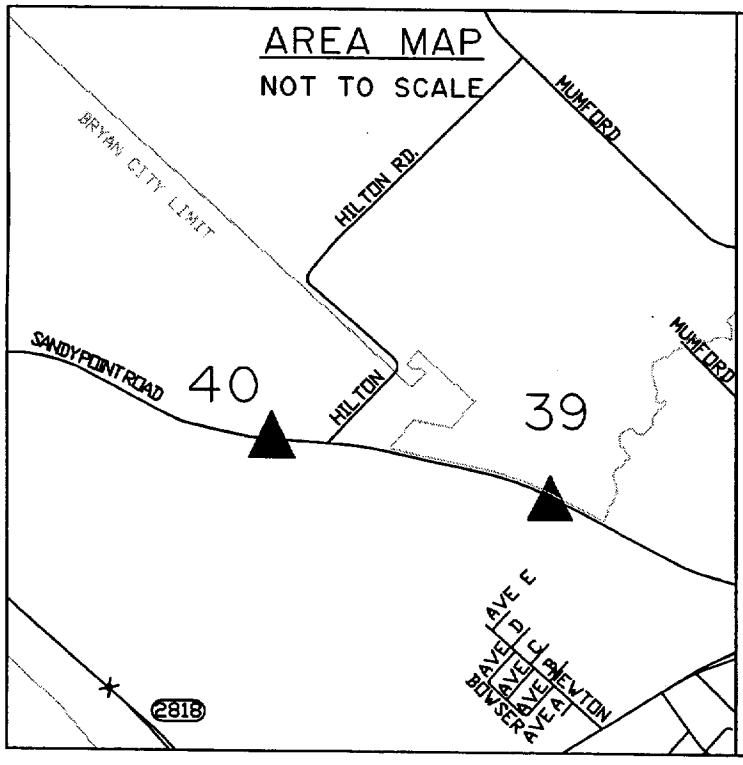

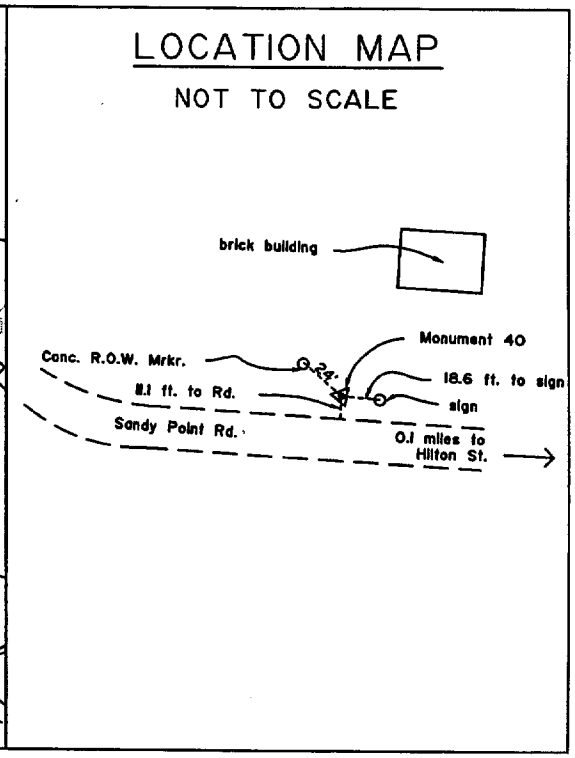

THE CITY OF BRYAN TEXAS

MONUMENT NAME:	DATE ESTABLISHED:	BRAZOS COUNTY, TEXAS
GPS-41	**1997**	SURVEYED BY **STRONG SURVEYING**
Brass or aluminum disk set in concrete		

NAD-83	GEODETIC POSITION		
LATITUDE:	**30° 40' 41.31462" N**		
LONGITUDE:	**96° 24' 56.17641" W**		

NAD-83	TEXAS STATE PLANE COORDINATES CENTRAL ZONE	**NAD-83**	TEXAS STATE PLANE COORDINATES CENTRAL ZONE
NORTH (Y) COORDINATE:	**10232055.322 Ft.**	NORTH (Y) COORDINATE:	**3118736.697 m.**
EAST (X) COORDINATE:	**3527862.101 Ft.**	EAST (X) COORDINATE:	**1075294.519 m.**
CONVERGENCE=	**2° 01' 04.3"**		
SCALE FACTOR=	**0.99989756**		

G.P.S. ELEVATION =	**303.62 Ft.**	**NAVD 88**	**92.54 m.**

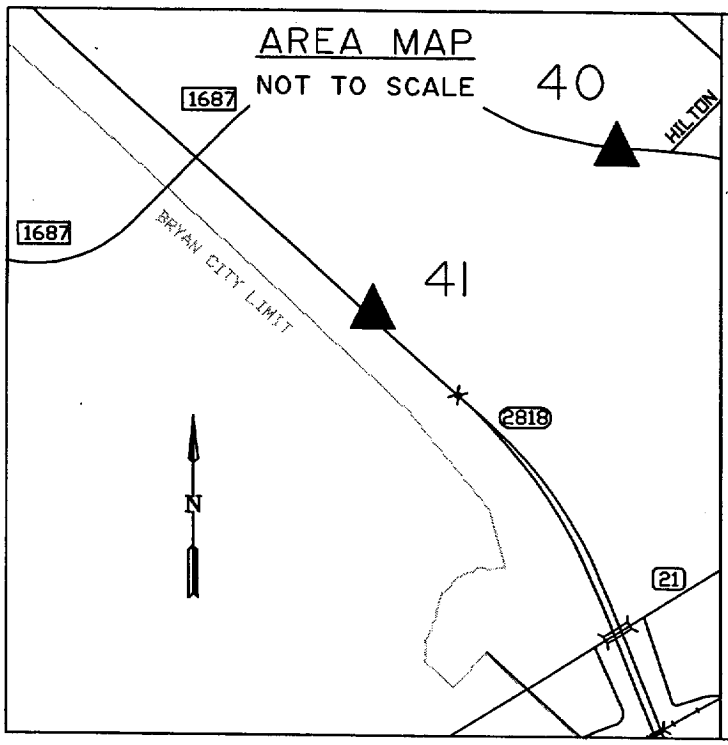

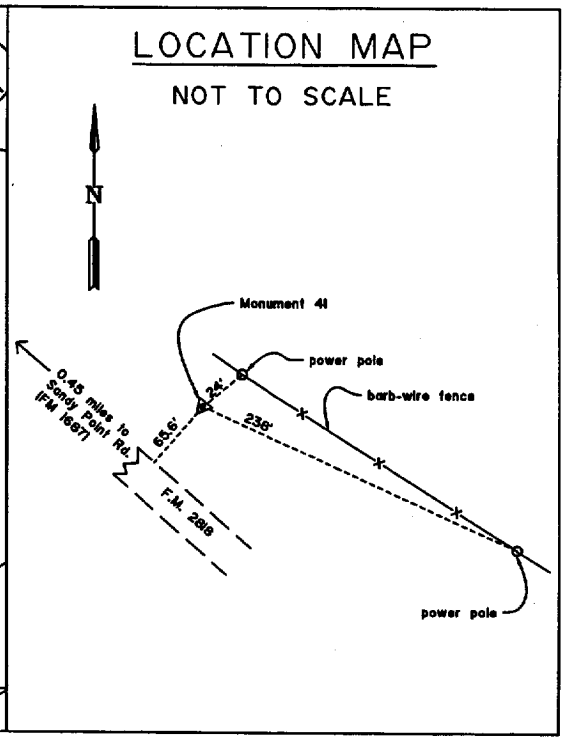

THE CITY OF BRYAN TEXAS

MONUMENT NAME:	DATE ESTABLISHED:	BRAZOS COUNTY, TEXAS
GPS-43	**1997**	SURVEYED BY **STRONG SURVEYING**
Brass or aluminum disk set in concrete		

NAD-83	GEODETIC POSITION		
LATITUDE:	**30° 42' 44.29714" N**		
LONGITUDE:	**96° 25' 31.22429" W**		

NAD-83	TEXAS STATE PLANE COORDINATES CENTRAL ZONE	**NAD-83**	TEXAS STATE PLANE COORDINATES CENTRAL ZONE
NORTH (Y) COORDINATE:	**10244364.316 Ft.**	NORTH (Y) COORDINATE:	**3122488.488 m.**
EAST (X) COORDINATE:	**3524367.259 Ft.**	EAST (X) COORDINATE:	**1074229.289 m.**
CONVERGENCE=	**2° 00' 46.2"**		
SCALE FACTOR=	**0.99989440**		

G.P.S. ELEVATION =	**303.16 Ft.**	**NAVD 88**	**92.40 m.**

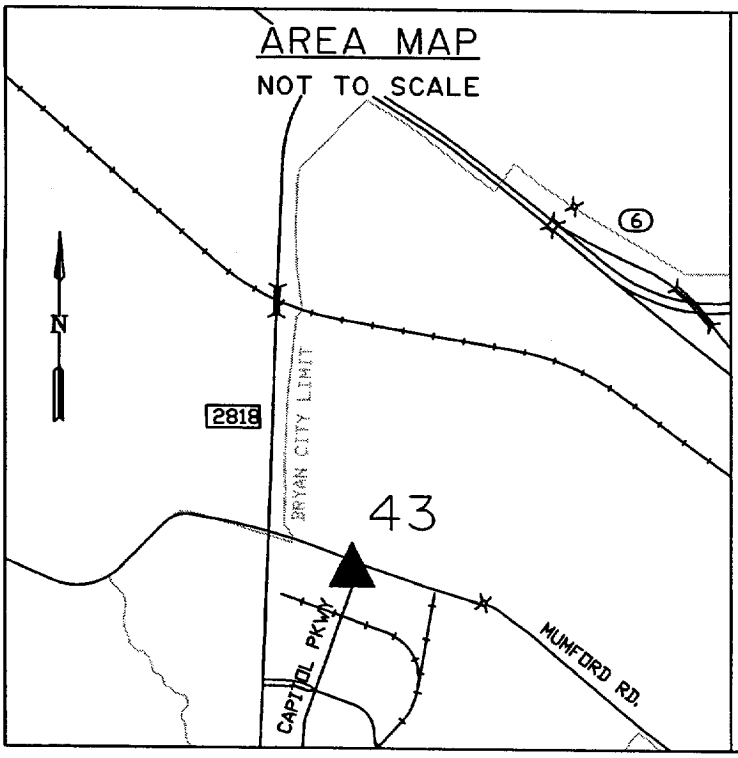

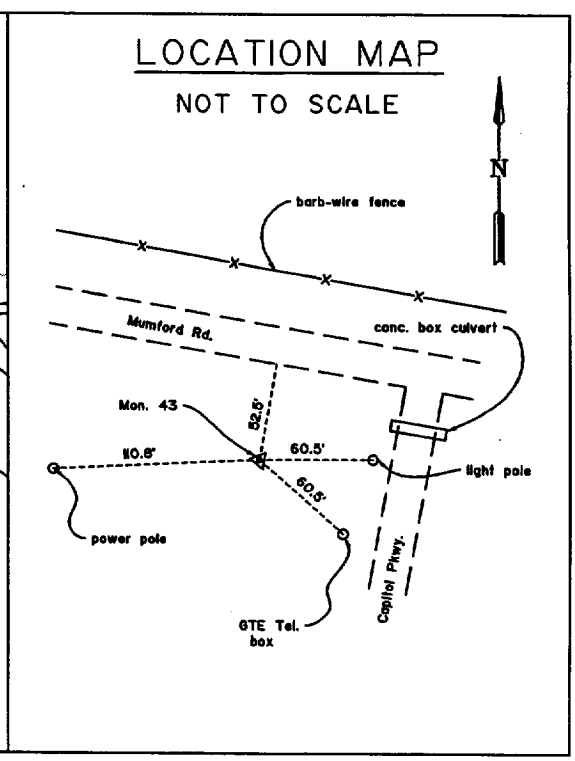

THE CITY OF BRYAN TEXAS

MONUMENT NAME:	DATE ESTABLISHED:	BRAZOS COUNTY, TEXAS
GPS-44	**1997**	SURVEYED BY **STRONG SURVEYING**
Brass or aluminum disk set in concrete		

NAD-83	GEODETIC POSITION		
LATITUDE:	**30° 39' 38.78156" N**		
LONGITUDE:	**96° 18' 44.47466" W**		

NAD-83	TEXAS STATE PLANE COORDINATES CENTRAL ZONE	**NAD-83**	TEXAS STATE PLANE COORDINATES CENTRAL ZONE
NORTH (Y) COORDINATE:	**10226899.955 Ft.**	NORTH (Y) COORDINATE:	**3117165.341 m.**
EAST (X) COORDINATE:	**3560526.407 Ft.**	EAST (X) COORDINATE:	**1085250.619 m.**
CONVERGENCE=	**2° 04' 15.7"**		
SCALE FACTOR=	**0.99989930**		

G.P.S. ELEVATION =	**281.96 Ft.**	**NAVD 88**	**85.94 m.**

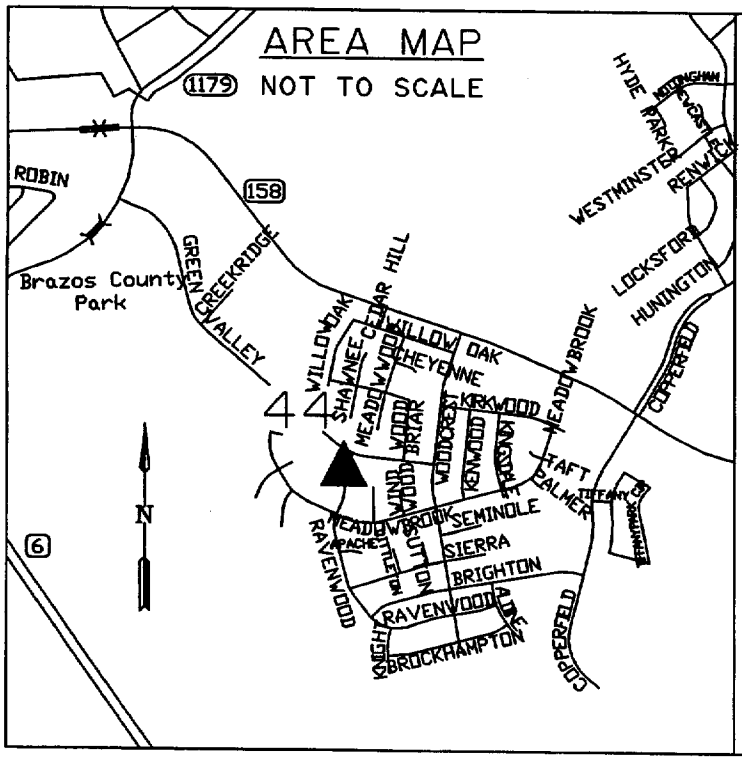

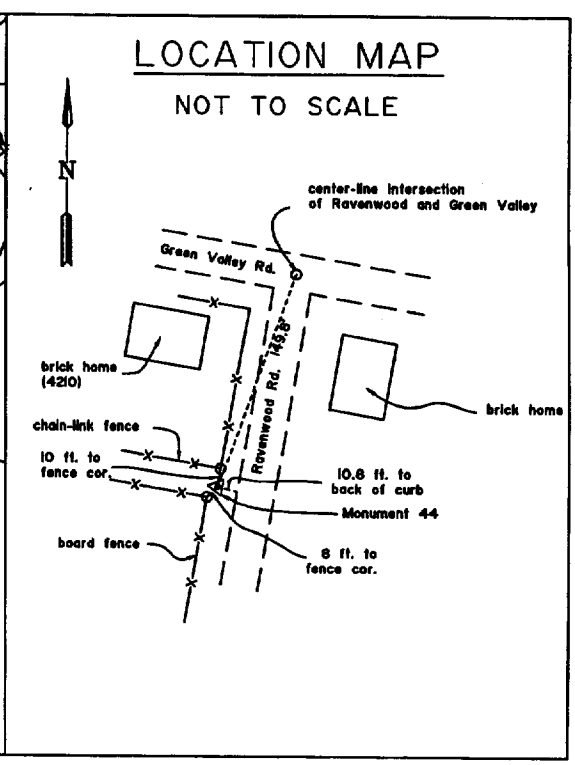

THE CITY OF BRYAN TEXAS

MONUMENT NAME:	DATE ESTABLISHED:	BRAZOS COUNTY, TEXAS
GPS-45	**1997**	SURVEYED BY **STRONG SURVEYING**
Brass or aluminum disk set in concrete		

NAD-83	GEODETIC POSITION		
LATITUDE:	**30° 39' 41.91890" N**		
LONGITUDE:	**96° 18' 09.65504" W**		

NAD-83	TEXAS STATE PLANE COORDINATES CENTRAL ZONE	**NAD-83**	TEXAS STATE PLANE COORDINATES CENTRAL ZONE
NORTH (Y) COORDINATE:	**10227326.723 Ft.**	NORTH (Y) COORDINATE:	**3117295.420 m.**
EAST (X) COORDINATE:	**3563553.902 Ft.**	EAST (X) COORDINATE:	**1086173.402 m.**
CONVERGENCE=	**2° 04' 33.7"**		
SCALE FACTOR=	**0.99989921**		

G.P.S. ELEVATION =	**291.67 Ft.**	**NAVD 88**	**88.90 m.**

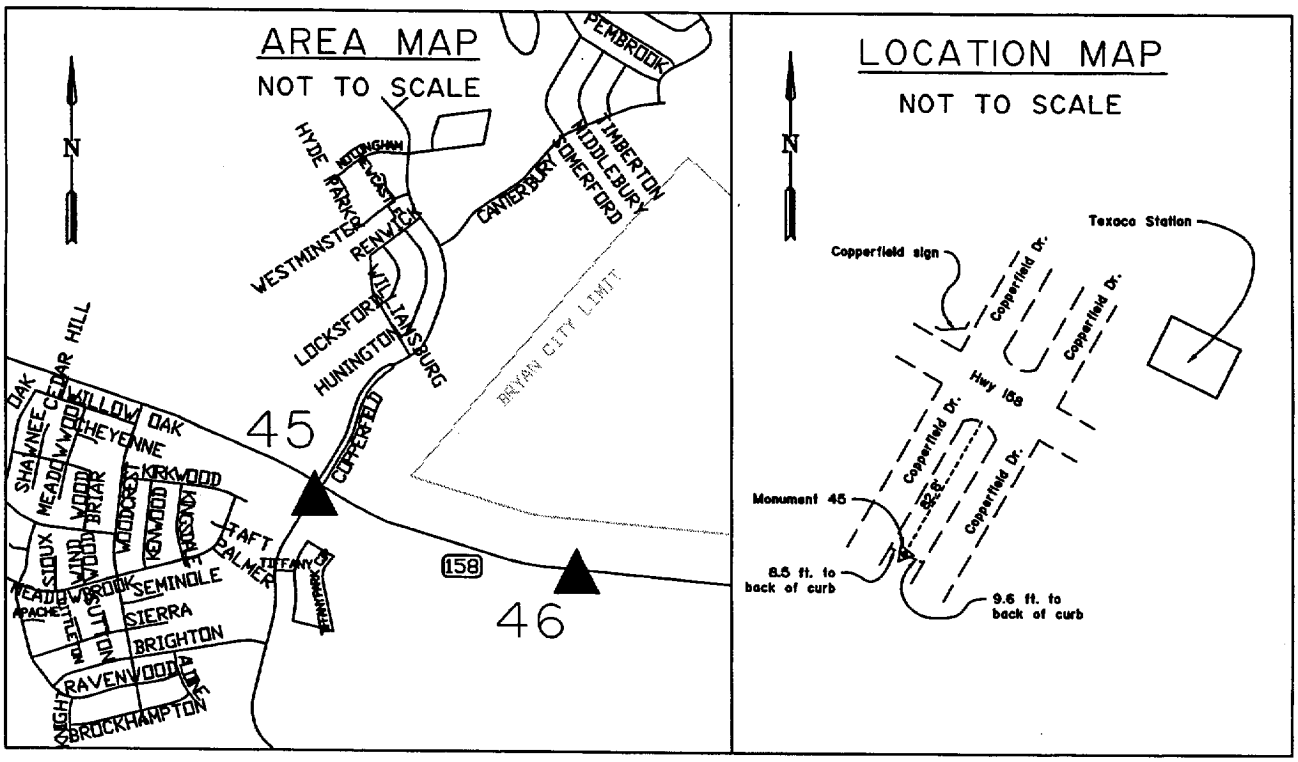

THE CITY OF BRYAN TEXAS

MONUMENT NAME:	DATE ESTABLISHED:	BRAZOS COUNTY, TEXAS
GPS-46	**1997**	SURVEYED BY **STRONG SURVEYING**
Brass or aluminum disk set in concrete		

NAD-83	GEODETIC POSITION		
LATITUDE:	**30° 39' 33.03074" N**		
LONGITUDE:	**96° 17' 37.09081" W**		

NAD-83	TEXAS STATE PLANE COORDINATES CENTRAL ZONE	**NAD-83**	TEXAS STATE PLANE COORDINATES CENTRAL ZONE
NORTH (Y) COORDINATE:	**10226532.532 Ft.**	NORTH (Y) COORDINATE:	**31117053.350 m.**
EAST (X) COORDINATE:	**3566428.599 Ft.**	EAST (X) COORDINATE:	**1087049.611 m.**
CONVERGENCE=	**2° 04' 50.5"**		
SCALE FACTOR=	**.099989947**		

G.P.S. ELEVATION =	**295.64 Ft.**	**NAVD 88**	**90.11 m.**

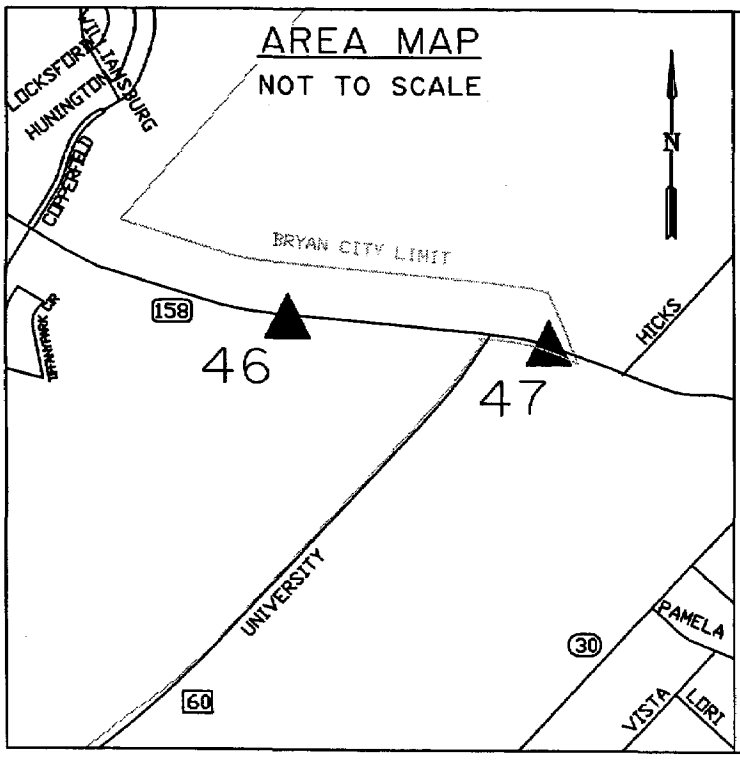

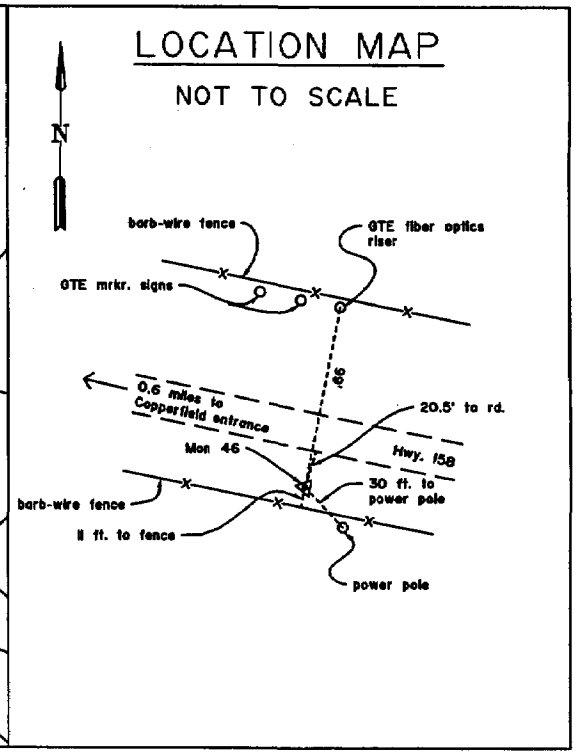

THE CITY OF BRYAN TEXAS

MONUMENT NAME:	DATE ESTABLISHED:	BRAZOS COUNTY, TEXAS
GPS-47	**1997**	SURVEYED BY **STRONG SURVEYING**
Brass or aluminum disk set in concrete		

NAD-83	GEODETIC POSITION		
LATITUDE:	**30° 39' 29.25620" N**		
LONGITUDE:	**96° 17' 05.24878" W**		

NAD-83	TEXAS STATE PLANE COORDINATES CENTRAL ZONE	**NAD-83**	TEXAS STATE PLANE COORDINATES CENTRAL ZONE
NORTH (Y) COORDINATE:	**10226252.543 Ft.**	NORTH (Y) COORDINATE:	**3116968.009 m.**
EAST (X) COORDINATE:	**3569221.603 Ft.**	EAST (X) COORDINATE:	**1087900.920 m.**
CONVERGENCE=	**2° 05' 06.9"**		
SCALE FACTOR=	**0.99989958**		

G.P.S. ELEVATION =	**318.54 Ft.**	**NAVD 88**	**97.09 m.**

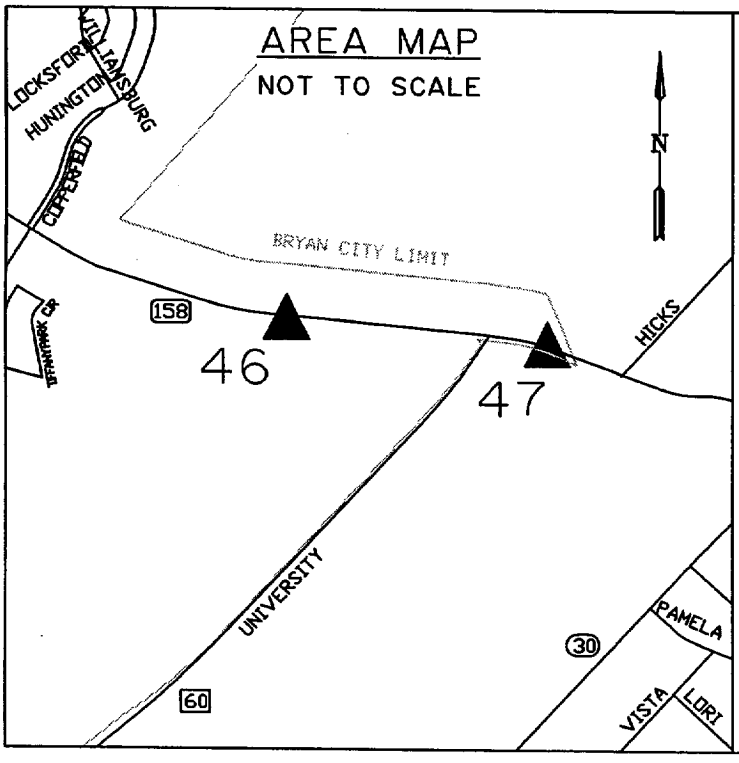

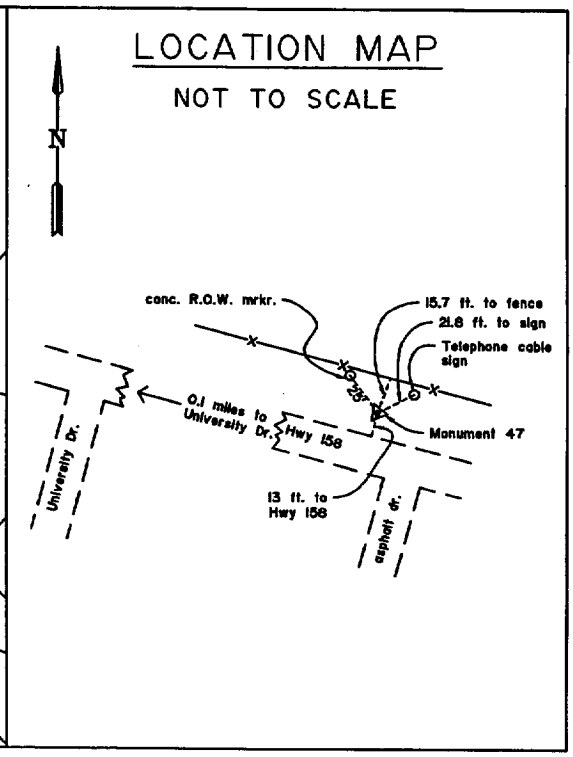

THE CITY OF BRYAN TEXAS

MONUMENT NAME:	DATE ESTABLISHED:	BRAZOS COUNTY, TEXAS
GPS-48	**1997**	SURVEYED BY **STRONG SURVEYING**
Brass or aluminum disk set in concrete		

NAD-83	GEODETIC POSITION		
LATITUDE:	**30° 38' 39.93082" N**		
LONGITUDE:	**96° 19' 22.10293" W**		

NAD-83	TEXAS STATE PLANE COORDINATES CENTRAL ZONE	**NAD-83**	TEXAS STATE PLANE COORDINATES CENTRAL ZONE
NORTH (Y) COORDINATE:	**10220839.850 Ft.**	NORTH (Y) COORDINATE:	**3115318.217 m.**
EAST (X) COORDINATE:	**3557456.586 Ft.**	EAST (X) COORDINATE:	**1084314.936 m.**
CONVERGENCE=	**2° 03' 56.5"**		
SCALE FACTOR=	**0.999901056**		

G.P.S. ELEVATION =	**272.70 Ft.**	**NAVD 88**	**83.12 m.**

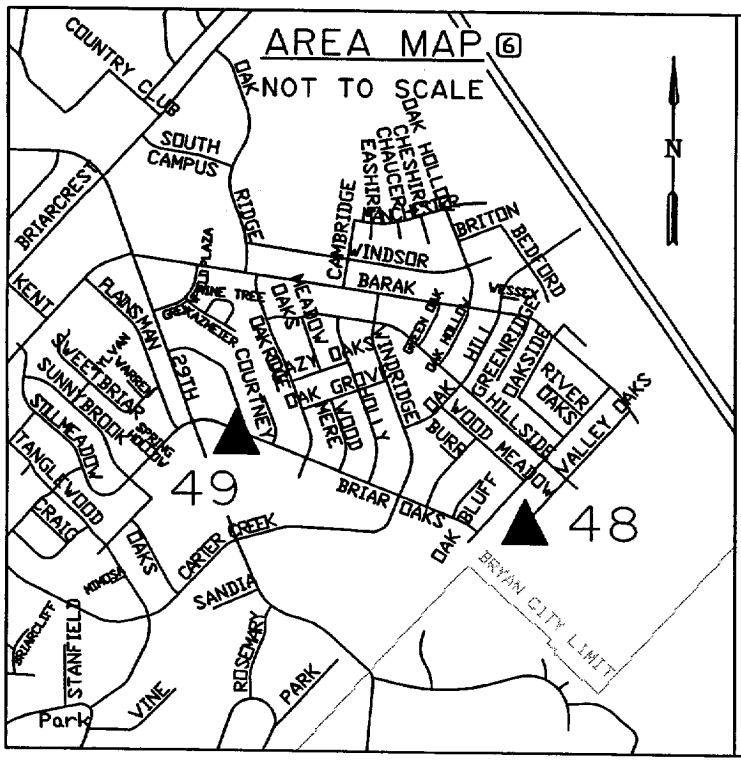

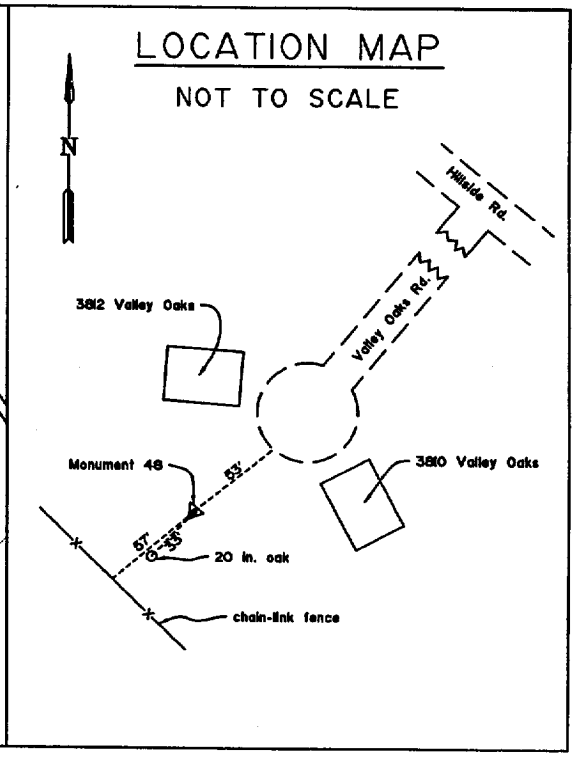

THE CITY OF BRYAN TEXAS

MONUMENT NAME:	DATE ESTABLISHED:	BRAZOS COUNTY, TEXAS
GPS-49	**1997**	SURVEYED BY **STRONG SURVEYING**
Brass or aluminum disk set in concrete		

NAD-83	GEODETIC POSITION		
LATITUDE:	**30° 38' 50.50627" N**		
LONGITUDE:	**96° 19' 57.03035" W**		

NAD-83	TEXAS STATE PLANE COORDINATES CENTRAL ZONE	**NAD-83**	TEXAS STATE PLANE COORDINATES CENTRAL ZONE
NORTH (Y) COORDINATE:	**10221797.695 Ft.**	NORTH (Y) COORDINATE:	**3115610.169 m.**
EAST (X) COORDINATE:	**3554369.248 Ft.**	EAST (X) COORDINATE:	**1083373.913 m.**
CONVERGENCE=	**2° 03' 38.4"**		
SCALE FACTOR=	**0.99990071**		

G.P.S. ELEVATION =	**295.83 Ft.**	**NAVD 88**	**90.17 m.**

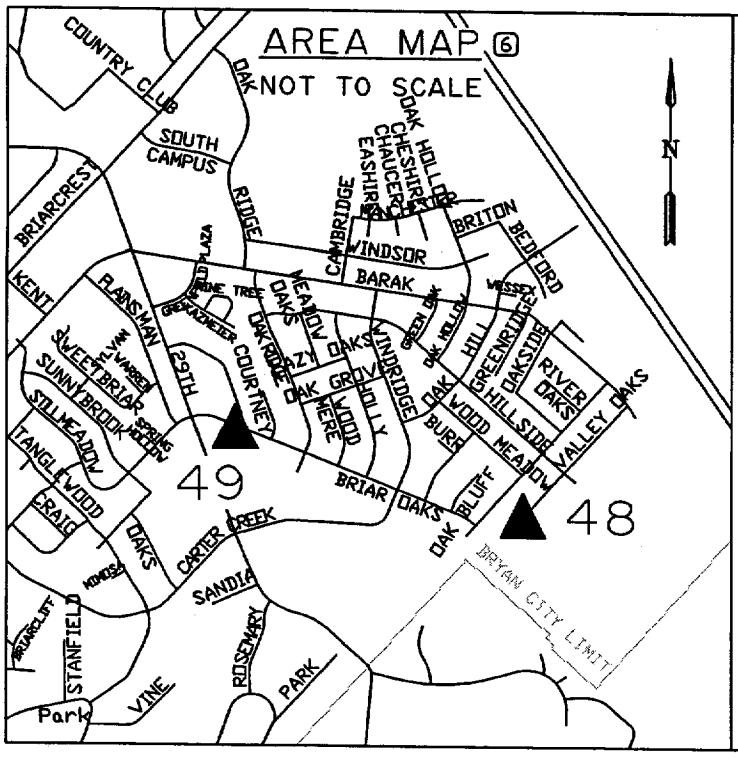

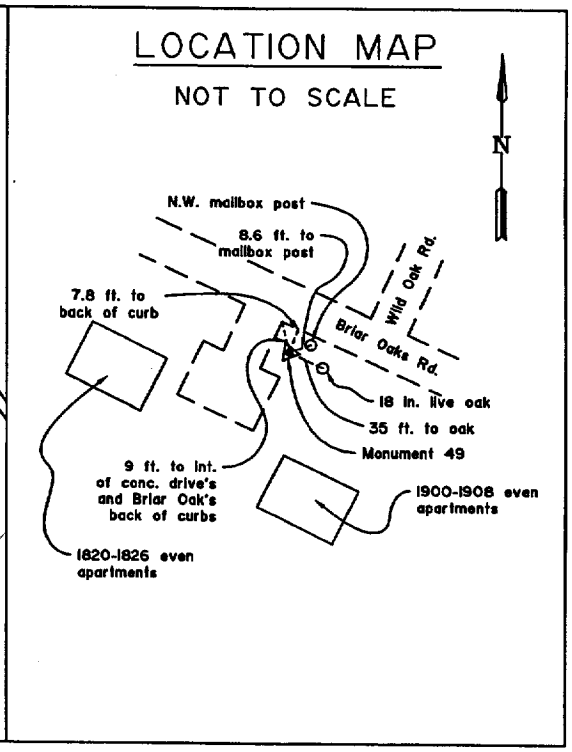

THE CITY OF BRYAN TEXAS

MONUMENT NAME:	DATE ESTABLISHED:	BRAZOS COUNTY, TEXAS
GPS-50	**1997**	SURVEYED BY **STRONG SURVEYING**
Brass or aluminum disk set in concrete		

NAD-83	GEODETIC POSITION		
LATITUDE:	**30° 38' 53.34778" N**		
LONGITUDE:	**96° 20' 30.95026" W**		

NAD-83	TEXAS STATE PLANE COORDINATES CENTRAL ZONE	**NAD-83**	TEXAS STATE PLANE COORDINATES CENTRAL ZONE
NORTH (Y) COORDINATE:	**10221978.163 Ft.**	NORTH (Y) COORDINATE:	**3115665.175 m.**
EAST (X) COORDINATE:	**3551398.056 Ft.**	EAST (X) COORDINATE:	**1082468.292 m.**
CONVERGENCE=	**2° 03' 20.9"**		
SCALE FACTOR=	**0.99990063**		

G.P.S. ELEVATION =	**315.13 Ft.**	**NAVD 88**	**96.05 m.**

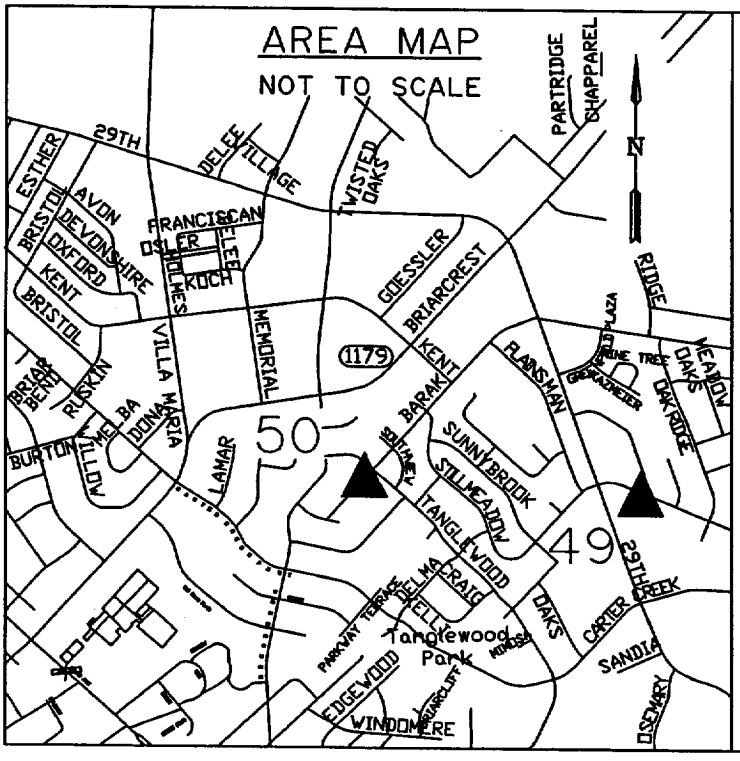

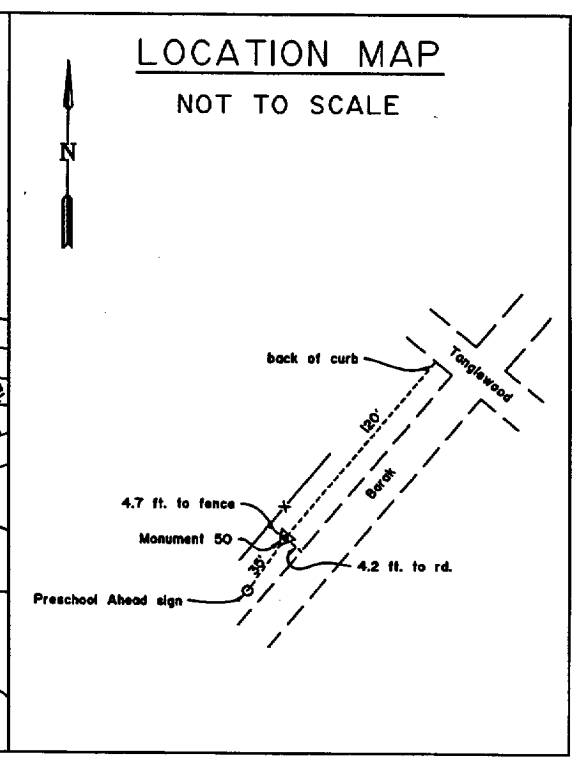

THE CITY OF BRYAN TEXAS

MONUMENT NAME:	DATE ESTABLISHED:	BRAZOS COUNTY, TEXAS
GPS-51	**1997**	SURVEYED BY **STRONG SURVEYING**

Brass or aluminum disk set in concrete – disk is stamped w/ No. 53 cm 4/2002

NAD-83	GEODETIC POSITION		
LATITUDE:	**30° 38' 57.27482" N**		
LONGITUDE:	**96° 22' 13.44781" W**		

NAD-83	TEXAS STATE PLANE COORDINATES CENTRAL ZONE	**NAD-83**	TEXAS STATE PLANE COORDINATES CENTRAL ZONE
NORTH (Y) COORDINATE:	**10222054.621 Ft.**	NORTH (Y) COORDINATE:	**3115688.480 m.**
EAST (X) COORDINATE:	**3542436.861 Ft.**	EAST (X) COORDINATE:	**1079736.915 m.**
CONVERGENCE=	**2° 02' 28.1"**		
SCALE FACTOR=	**0.99990051**		

G.P.S. ELEVATION =	**327.06 Ft.**	**NAVD 88**	**99.69 m.**

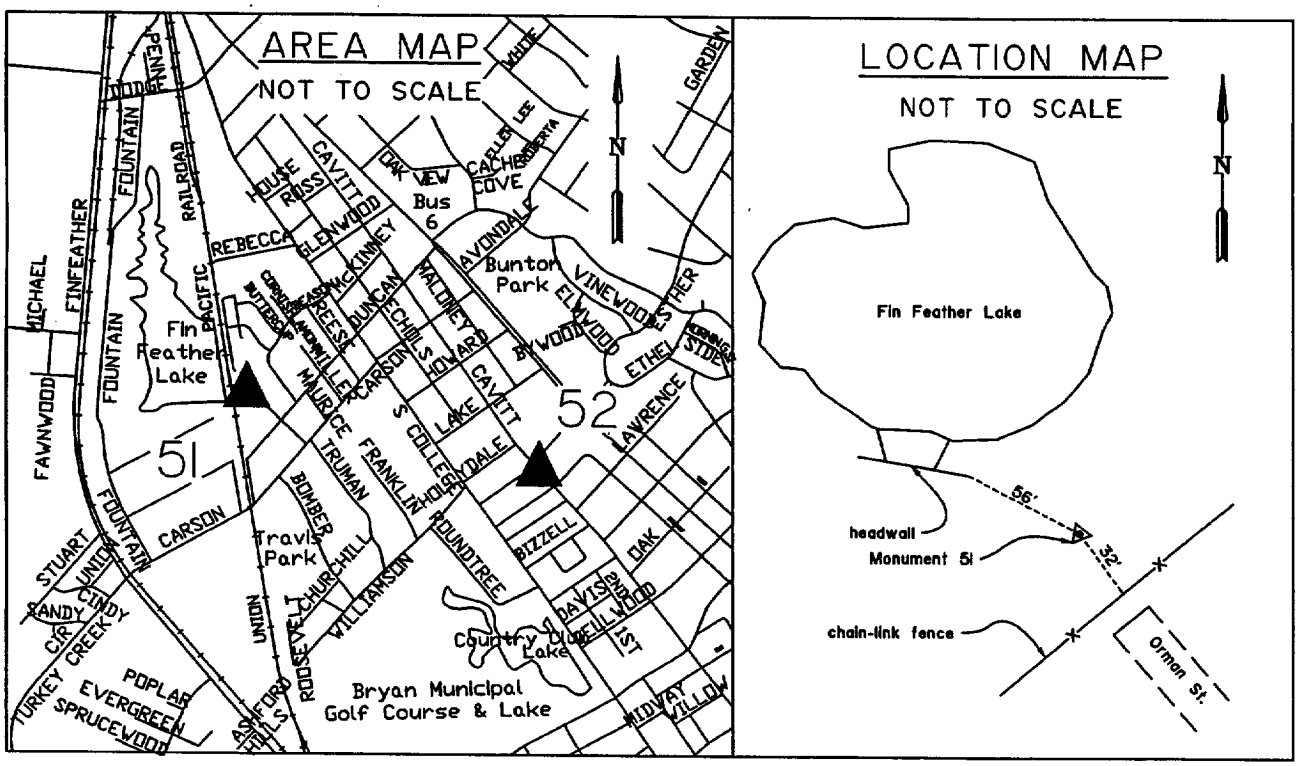

THE CITY OF BRYAN TEXAS

MONUMENT NAME:	DATE ESTABLISHED:	BRAZOS COUNTY, TEXAS
GPS-52	**1997**	SURVEYED BY **STRONG SURVEYING**
Brass or aluminum disk set in concrete		

NAD-83	GEODETIC POSITION		
LATITUDE:	**30° 38' 48.00131" N**		
LONGITUDE:	**96° 21' 37.93862" W**		

NAD-83	TEXAS STATE PLANE COORDINATES CENTRAL ZONE	**NAD-83**	TEXAS STATE PLANE COORDINATES CENTRAL ZONE
NORTH (Y) COORDINATE:	**10221228.972 Ft.**	NORTH (Y) COORDINATE:	**3115436.822 m.**
EAST (X) COORDINATE:	**3545569.902 Ft.**	EAST (X) COORDINATE:	**1080691.866 m.**
CONVERGENCE=	**2° 02' 46.4"**		
SCALE FACTOR=	**0.99990079**		

G.P.S. ELEVATION =	**327.76 Ft.**	**NAVD 88**	**99.90 m.**

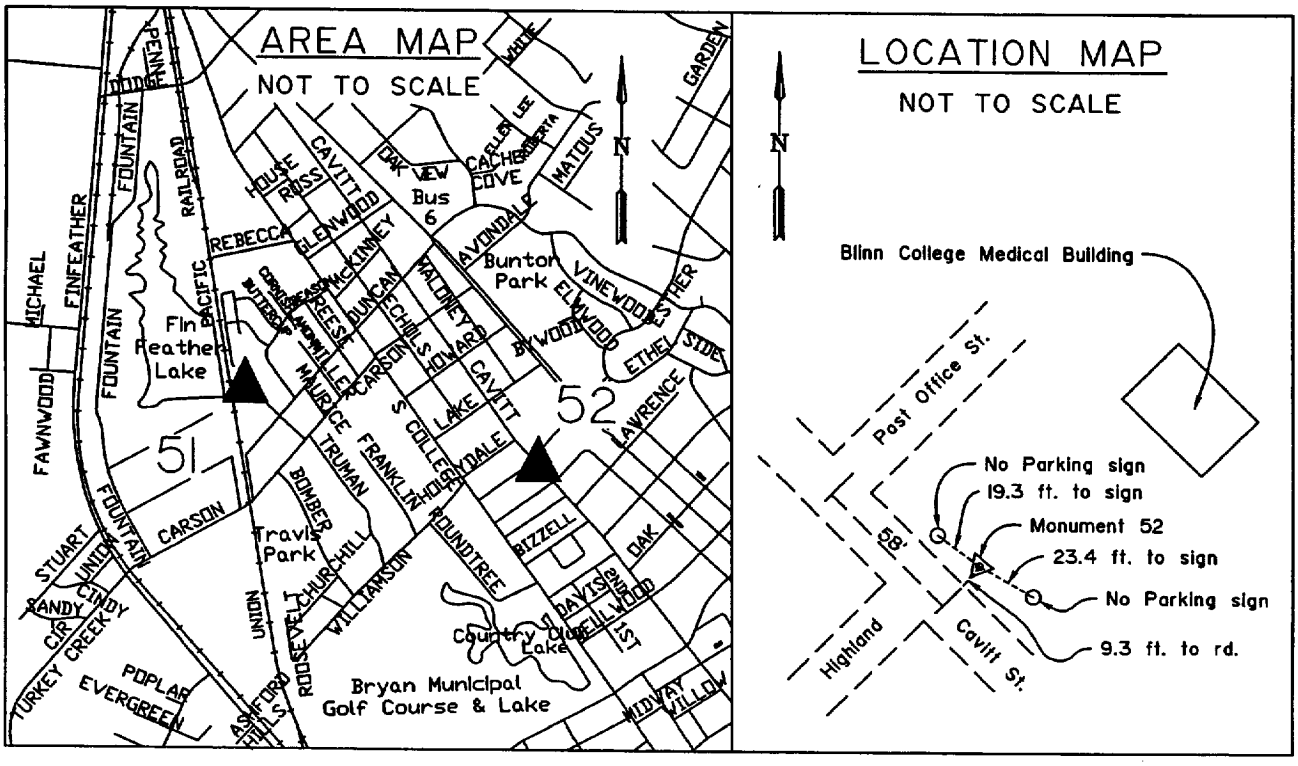

THE CITY OF BRYAN TEXAS

MONUMENT NAME:	DATE ESTABLISHED:	BRAZOS COUNTY, TEXAS
GPS-54	**1997**	SURVEYED BY **STRONG SURVEYING**
Brass or aluminum disk set in concrete		

NAD-83	GEODETIC POSITION		
LATITUDE:	**30° 39' 05.24770" N**		
LONGITUDE:	**96° 22' 47.21783" W**		

NAD-83	TEXAS STATE PLANE COORDINATES CENTRAL ZONE	**NAD-83**	TEXAS STATE PLANE COORDINATES CENTRAL ZONE
NORTH (Y) COORDINATE:	**10222754.635 Ft.**	NORTH (Y) COORDINATE:	**3115901.845 m.**
EAST (X) COORDINATE:	**3539460.453 Ft.**	EAST (X) COORDINATE:	**1078829.704 m.**
CONVERGENCE=	**2° 02' 10.7"**		
SCALE FACTOR=	**0.99990028**		

G.P.S. ELEVATION =	**353.33 Ft.**	**NAVD 88**	**107.70 m.**

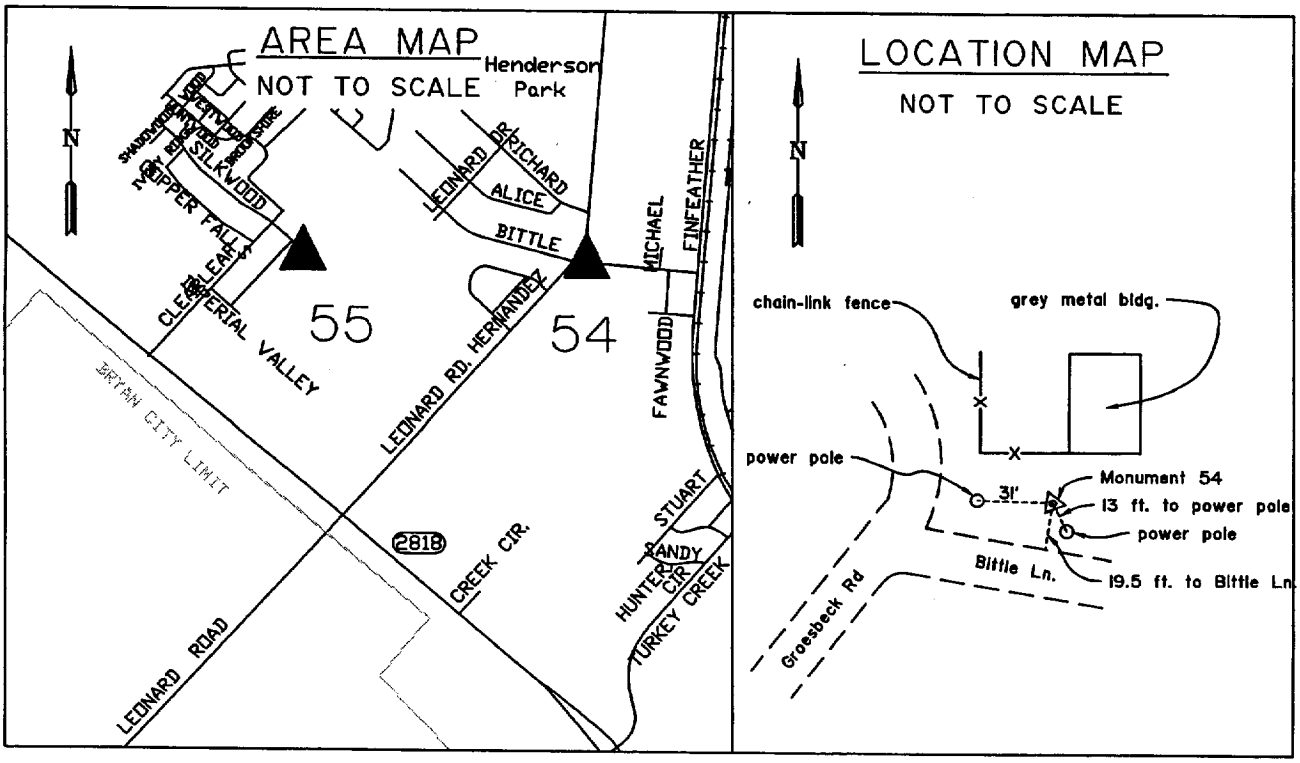

THE CITY OF BRYAN TEXAS

MONUMENT NAME:	DATE ESTABLISHED:	BRAZOS COUNTY, TEXAS
GPS-55	**1997**	SURVEYED BY **STRONG SURVEYING**
Brass or aluminum disk set in concrete		

NAD-83	GEODETIC POSITION		
LATITUDE:	**30° 39' 06.98829" N**		
LONGITUDE:	**96° 23' 21.99677" W**		

NAD-83	TEXAS STATE PLANE COORDINATES CENTRAL ZONE	**NAD-83**	TEXAS STATE PLANE COORDINATES CENTRAL ZONE
NORTH (Y) COORDINATE:	**10222822.560 Ft.**	NORTH (Y) COORDINATE:	**3115922.548 m.**
EAST (X) COORDINATE:	**3536418.425 Ft.**	EAST (X) COORDINATE:	**1077902.492 m.**
CONVERGENCE=	**2° 01' 52.8"**		
SCALE FACTOR=	**0.99990023**		

G.P.S. ELEVATION =	**347.29 Ft.**	**NAVD 88**	**105.85 m.**

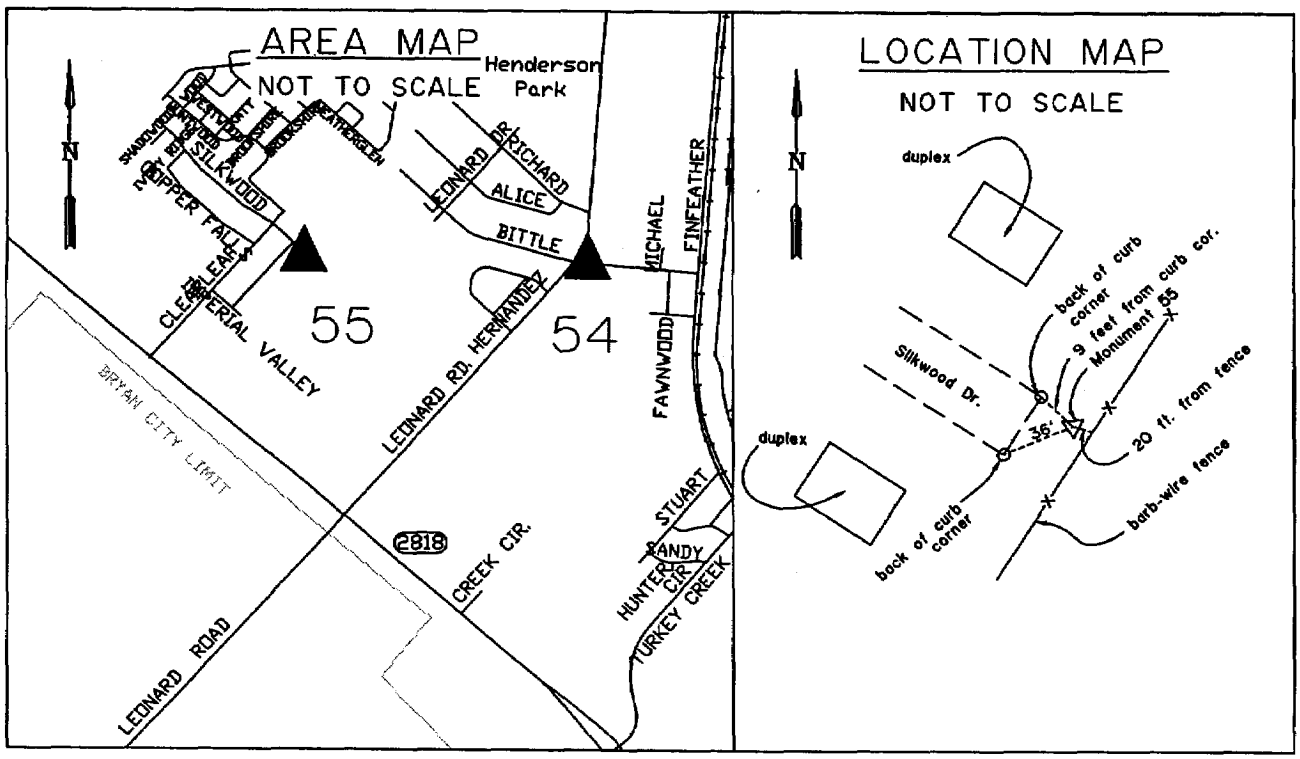

THE CITY OF BRYAN TEXAS

MONUMENT NAME:	DATE ESTABLISHED:	BRAZOS COUNTY, TEXAS
GPS-56	**1997**	SURVEYED BY **STRONG SURVEYING**
Brass or aluminum disk set in concrete		

NAD-83	GEODETIC POSITION		
LATITUDE:	**30° 39' 04.12044" N**		
LONGITUDE:	**96° 23' 52.53418" W**		

NAD-83	TEXAS STATE PLANE COORDINATES CENTRAL ZONE	**NAD-83**	TEXAS STATE PLANE COORDINATES CENTRAL ZONE
NORTH (Y) COORDINATE:	**10222438.576 Ft.**	NORTH (Y) COORDINATE:	**3115805.510 m.**
EAST (X) COORDINATE:	**3533763.119 Ft.**	EAST (X) COORDINATE:	**1077093.153 m.**
CONVERGENCE=	**2° 01' 37.1"**		
SCALE FACTOR=	**0.99990031**		

G.P.S. ELEVATION =	**327.87 Ft.**	**NAVD 88**	**99.94 m.**

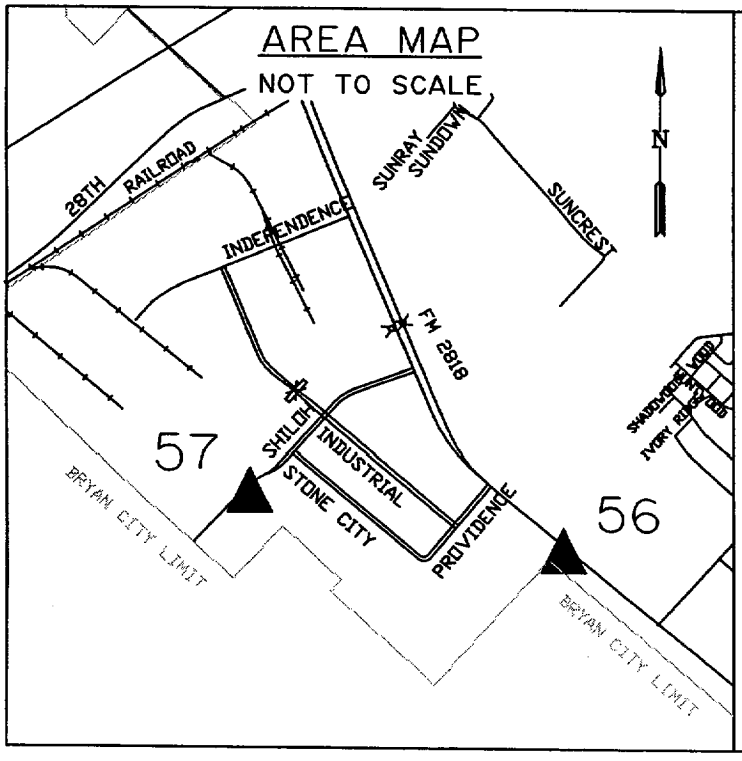

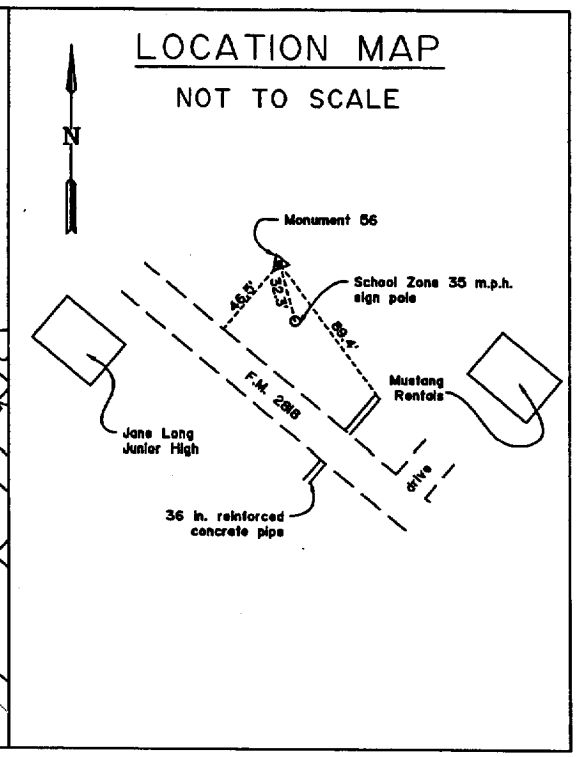

THE CITY OF BRYAN TEXAS

MONUMENT NAME:	DATE ESTABLISHED:	BRAZOS COUNTY, TEXAS
GPS-57	**1997**	SURVEYED BY **STRONG SURVEYING**
Brass or aluminum disk set in concrete		

NAD-83	GEODETIC POSITION		
LATITUDE:	**30° 39' 11.61550" N**		
LONGITUDE:	**96° 24' 30.70492" W**		

NAD-83	TEXAS STATE PLANE COORDINATES CENTRAL ZONE	**NAD-83**	TEXAS STATE PLANE COORDINATES CENTRAL ZONE
NORTH (Y) COORDINATE:	**10223077.527 Ft.**	NORTH (Y) COORDINATE:	**3116000.262 m.**
EAST (X) COORDINATE:	**3530404.519 Ft.**	EAST (X) COORDINATE:	**1076069.450 m.**
CONVERGENCE=	**2° 01' 17.4"**		
SCALE FACTOR=	**0.99990009**		

G.P.S. ELEVATION =	**301.73 Ft.**	**NAVD 88**	**91.97 m.**

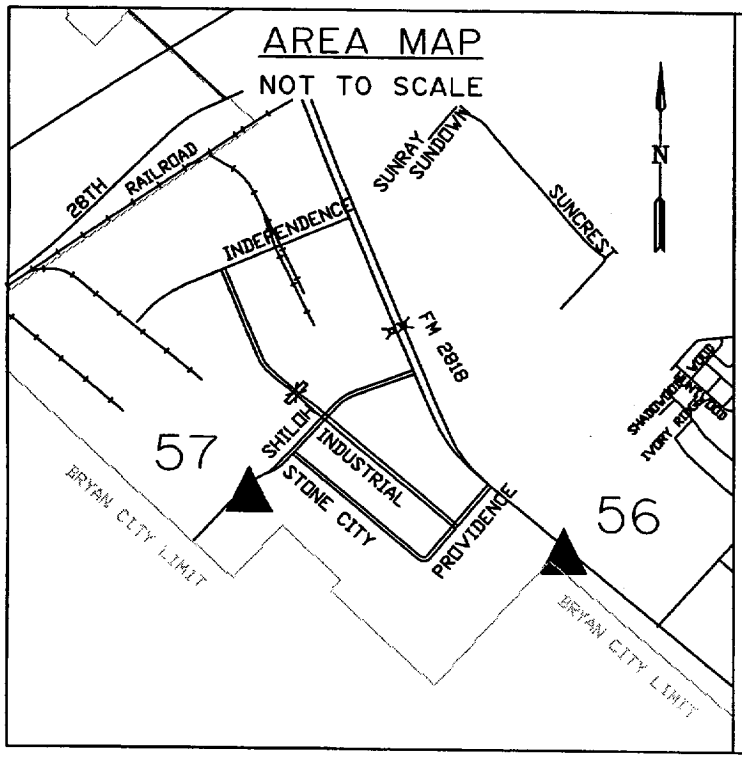

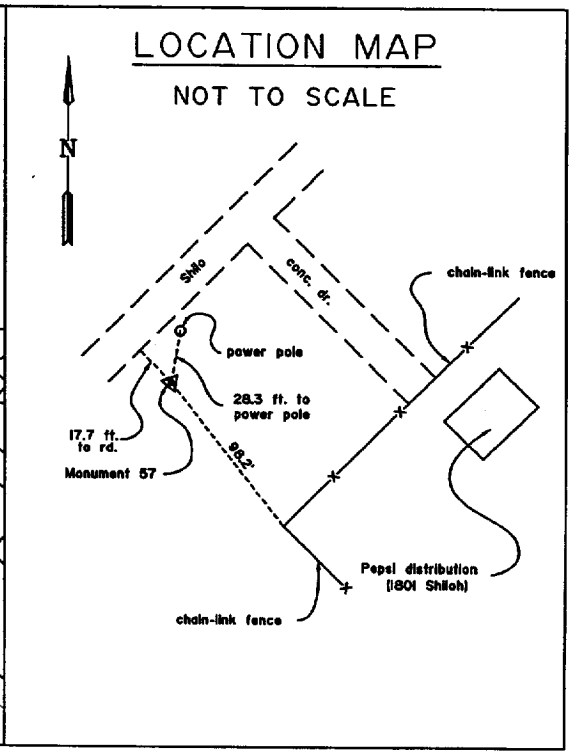

THE CITY OF BRYAN TEXAS

MONUMENT NAME:	DATE ESTABLISHED:	BRAZOS COUNTY, TEXAS
GPS-58	**1997**	SURVEYED BY **STRONG SURVEYING**
Brass or aluminum disk set in concrete		

NAD-83	GEODETIC POSITION		
LATITUDE:	**30° 39' 47.73882" N**		
LONGITUDE:	**96° 25' 02.09242" W**		

NAD-83	TEXAS STATE PLANE COORDINATES CENTRAL ZONE	**NAD-83**	TEXAS STATE PLANE COORDINATES CENTRAL ZONE
NORTH (Y) COORDINATE:	**10226628.013 Ft.**	NORTH (Y) COORDINATE:	**3117082.453 m.**
EAST (X) COORDINATE:	**3527536.340 Ft.**	EAST (X) COORDINATE:	**1075195.227 m.**
CONVERGENCE=	**2° 01' 01.3"**		
SCALE FACTOR=	**0.99989905**		

G.P.S. ELEVATION =	**284.02 Ft.**	**NAVD 88**	**86.57 m.**

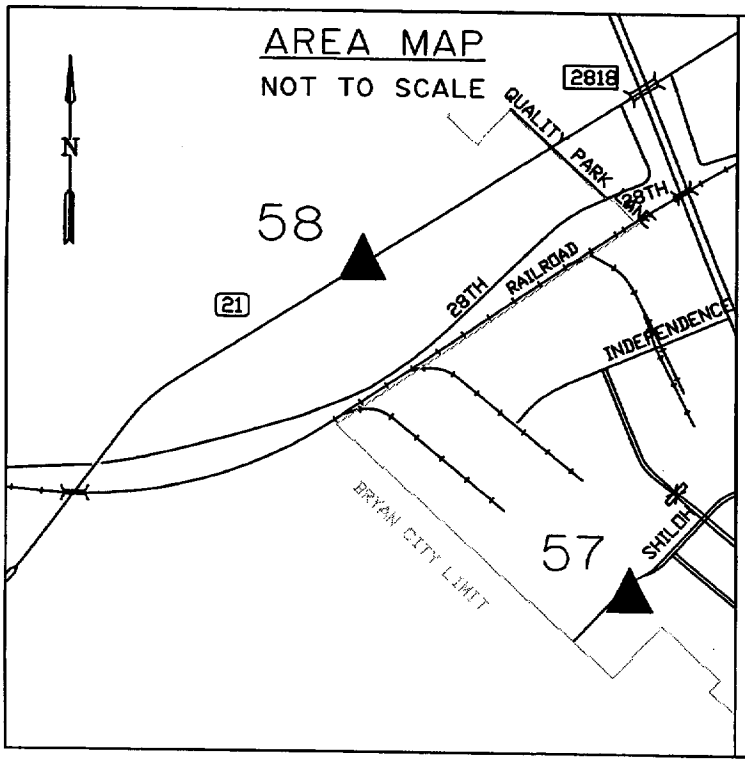

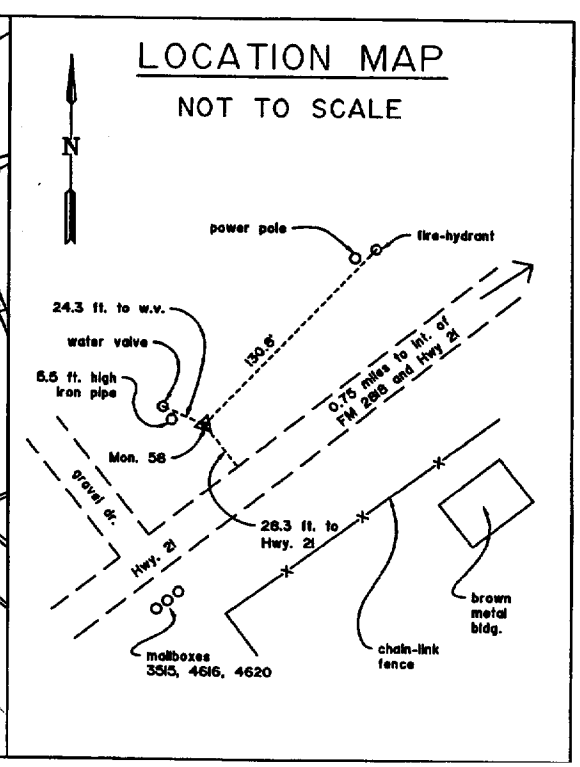

THE CITY OF BRYAN TEXAS

MONUMENT NAME:	DATE ESTABLISHED:	BRAZOS COUNTY, TEXAS
GPS-60	**1997**	SURVEYED BY **STRONG SURVEYING**
Brass or aluminum disk set in concrete		

NAD-83	GEODETIC POSITION		
LATITUDE:	**30° 42' 52.69322" N**		
LONGITUDE:	**96° 26' 35.43312" W**		

NAD-83	TEXAS STATE PLANE COORDINATES CENTRAL ZONE	**NAD-83**	TEXAS STATE PLANE COORDINATES CENTRAL ZONE
NORTH (Y) COORDINATE:	**10245015.603 Ft.**	NORTH (Y) COORDINATE:	**3122687.001 m.**
EAST (X) COORDINATE:	**3518736.380 Ft.**	EAST (X) COORDINATE:	**1072512.994 m.**
CONVERGENCE=	**2° 00' 13.2"**		
SCALE FACTOR=	**0.999894192**		

G.P.S. ELEVATION =	**333.14 Ft.**	**NAVD 88**	**101.54 m.**

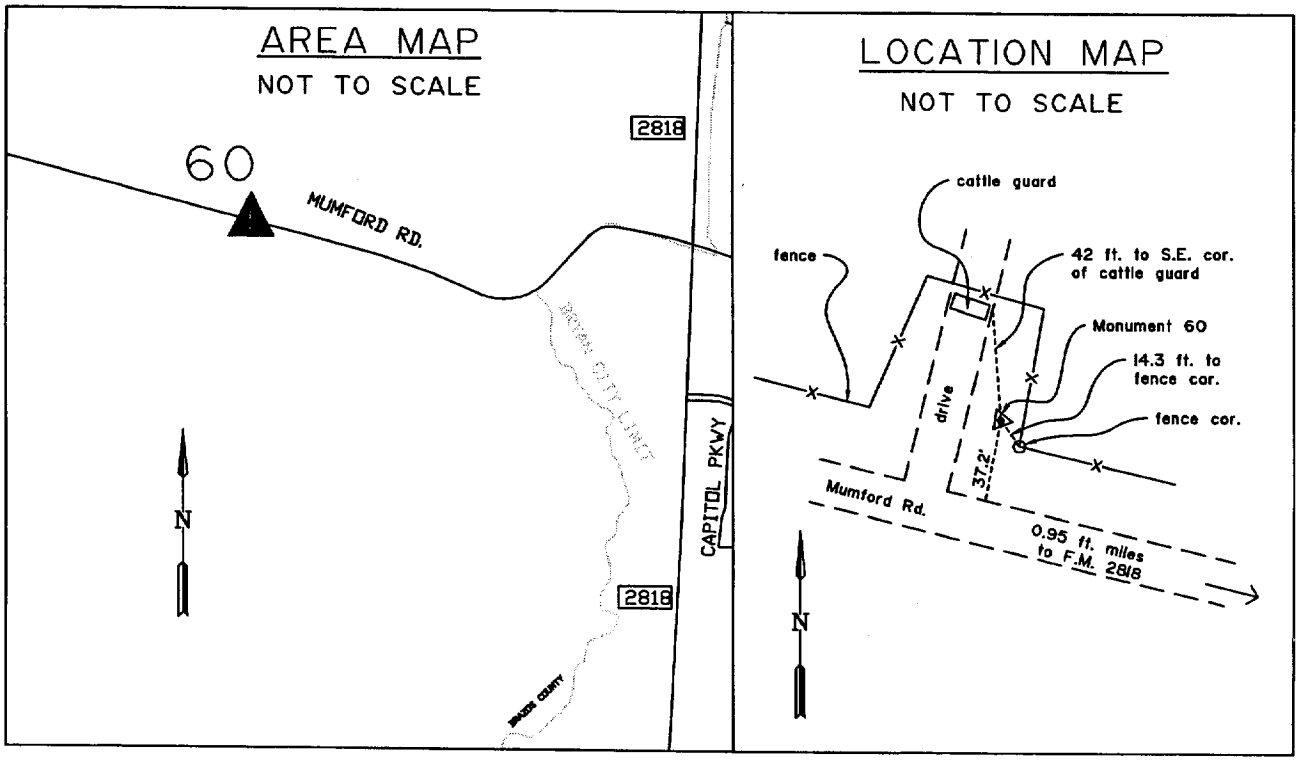

THE CITY OF BRYAN TEXAS

MONUMENT NAME:	DATE ESTABLISHED:	BRAZOS COUNTY, TEXAS
GPS-61	**1997**	SURVEYED BY **STRONG SURVEYING**
Brass or aluminum disk set in concrete		

NAD-83	GEODETIC POSITION		
LATITUDE:	**30° 38' 18.54617" N**		
LONGITUDE:	**96° 18' 46.96013" W**		

NAD-83	TEXAS STATE PLANE COORDINATES CENTRAL ZONE	**NAD-83**	TEXAS STATE PLANE COORDINATES CENTRAL ZONE
NORTH (Y) COORDINATE:	**10218791.661 Ft.**	NORTH (Y) COORDINATE:	**3114693.928 m.**
EAST (X) COORDINATE:	**3560602.361 Ft.**	EAST (X) COORDINATE:	**1085273.770 m.**
CONVERGENCE=	**2° 04' 14.5"**		
SCALE FACTOR=	**0.99990168**		

G.P.S. ELEVATION =	**281.91 Ft.**	**NAVD 88**	**85.93 m.**

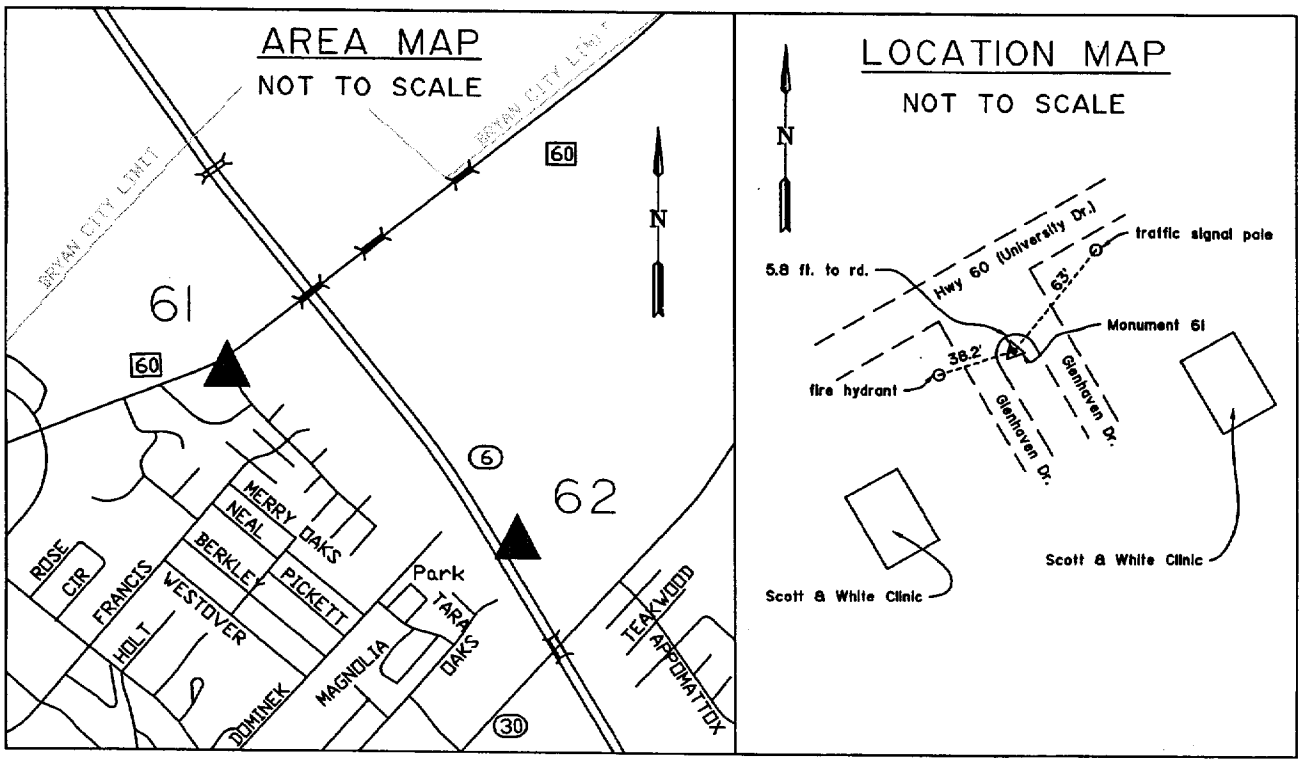

THE CITY OF BRYAN TEXAS

MONUMENT NAME:	DATE ESTABLISHED:	BRAZOS COUNTY, TEXAS
GPS-62	**1997**	SURVEYED BY **STRONG SURVEYING**
Brass or aluminum disk set in concrete		

NAD-83	GEODETIC POSITION		
LATITUDE:	**30° 37' 59.19454" N**		
LONGITUDE:	**96° 18' 12.39956" W**		

NAD-83	TEXAS STATE PLANE COORDINATES CENTRAL ZONE	**NAD-83**	TEXAS STATE PLANE COORDINATES CENTRAL ZONE
NORTH (Y) COORDINATE:	**10216947.170 Ft.**	NORTH (Y) COORDINATE:	**3114131.726 m.**
EAST (X) COORDINATE:	**3563690.235 Ft.**	EAST (X) COORDINATE:	**1086214.956 m.**
CONVERGENCE=	**2° 04' 32.3"**		
SCALE FACTOR=	**0.99990227**		

G.P.S. ELEVATION =	**270.00 Ft.**	**NAVD 88**	**82.30 m.**

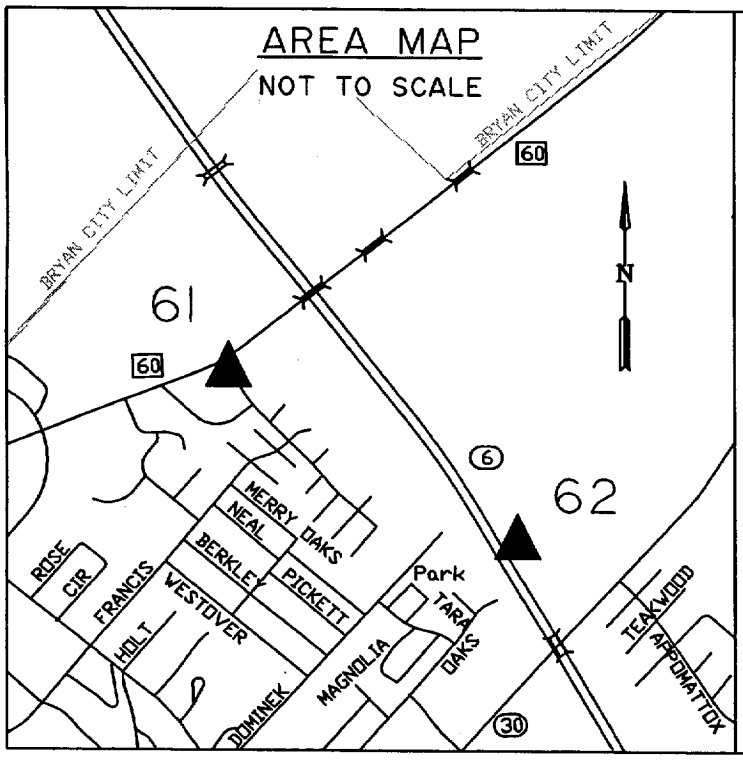

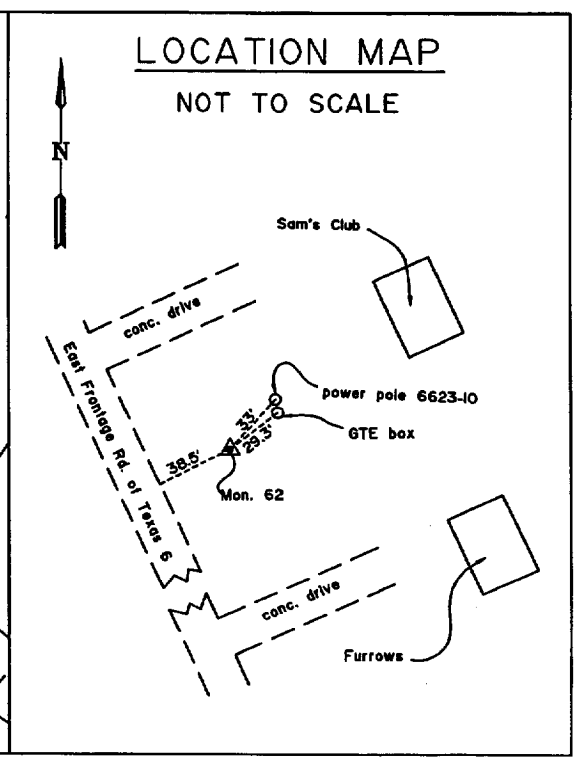

THE CITY OF BRYAN TEXAS

MONUMENT NAME:	DATE ESTABLISHED:	BRAZOS COUNTY, TEXAS
GPS-63	**1997**	SURVEYED BY **STRONG SURVEYING**
Brass or aluminum disk set in concrete		

NAD-83	GEODETIC POSITION		
LATITUDE:	**30° 38' 22.01901" N**		
LONGITUDE:	**96° 17' 33.81676" W**		

NAD-83	TEXAS STATE PLANE COORDINATES CENTRAL ZONE	**NAD-83**	TEXAS STATE PLANE COORDINATES CENTRAL ZONE
NORTH (Y) COORDINATE:	**10219373.728 Ft.**	NORTH (Y) COORDINATE:	**3114871.342 m.**
EAST (X) COORDINATE:	**3566974.874 Ft.**	EAST (X) COORDINATE:	**1087216.116 m.**
CONVERGENCE=	**2° 04' 52.3"**		
SCALE FACTOR=	**0.999901597**		

G.P.S. ELEVATION =	**261.61 Ft.**	**NAVD 88**	**79.74 m.**

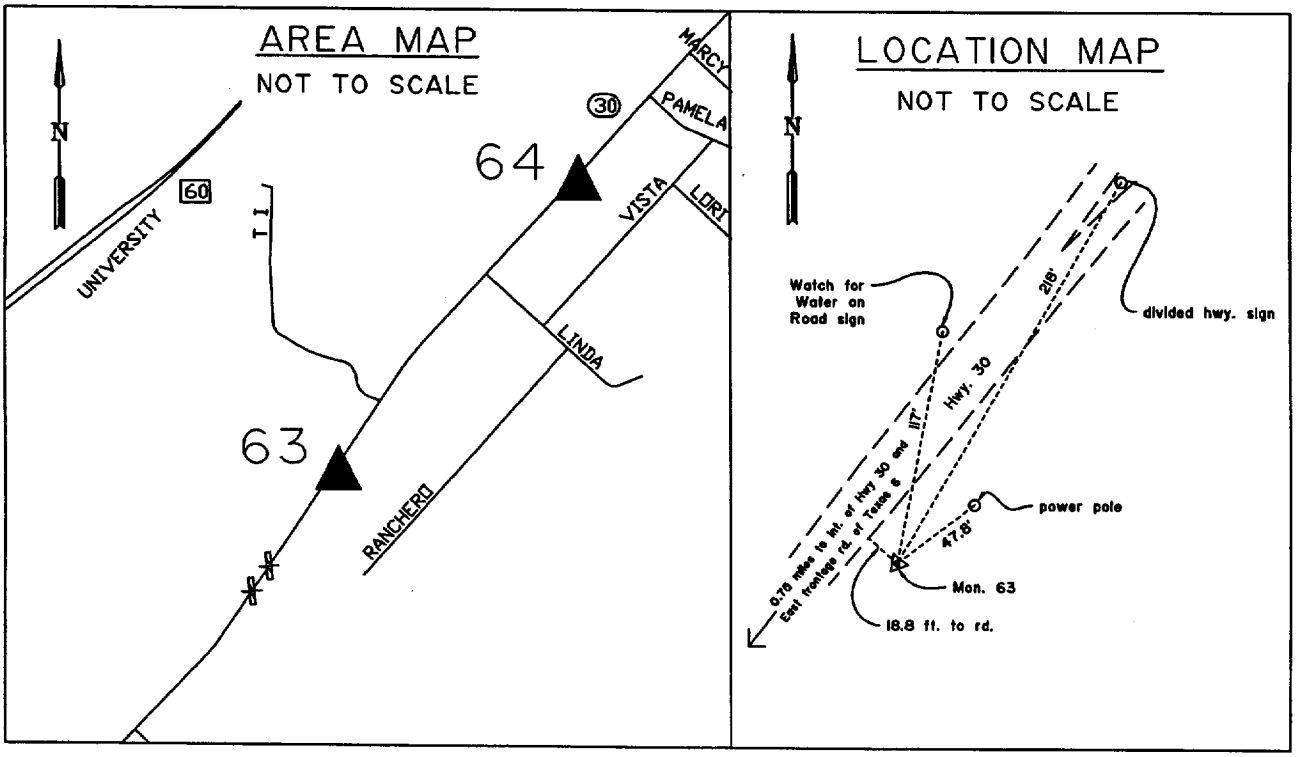

THE CITY OF BRYAN TEXAS

MONUMENT NAME:	DATE ESTABLISHED:	BRAZOS COUNTY, TEXAS
GPS-64	**1997**	SURVEYED BY **STRONG SURVEYING**
Brass or aluminum disk set in concrete		

NAD-83	GEODETIC POSITION		
LATITUDE:	**30° 38' 52.31402" N**		
LONGITUDE:	**96° 17' 03.00700" W**		

NAD-83	TEXAS STATE PLANE COORDINATES CENTRAL ZONE	**NAD-83**	TEXAS STATE PLANE COORDINATES CENTRAL ZONE
NORTH (Y) COORDINATE:	**10222530.072 Ft.**	NORTH (Y) COORDINATE:	**3115833.398 m.**
EAST (X) COORDINATE:	**3569553.080 Ft.**	EAST (X) COORDINATE:	**1088001.955 m.**
CONVERGENCE=	**2° 05' 08.0"**		
SCALE FACTOR=	**0.99990066**		

G.P.S. ELEVATION =	**286.18 Ft.**	**NAVD 88**	**87.229 m.**

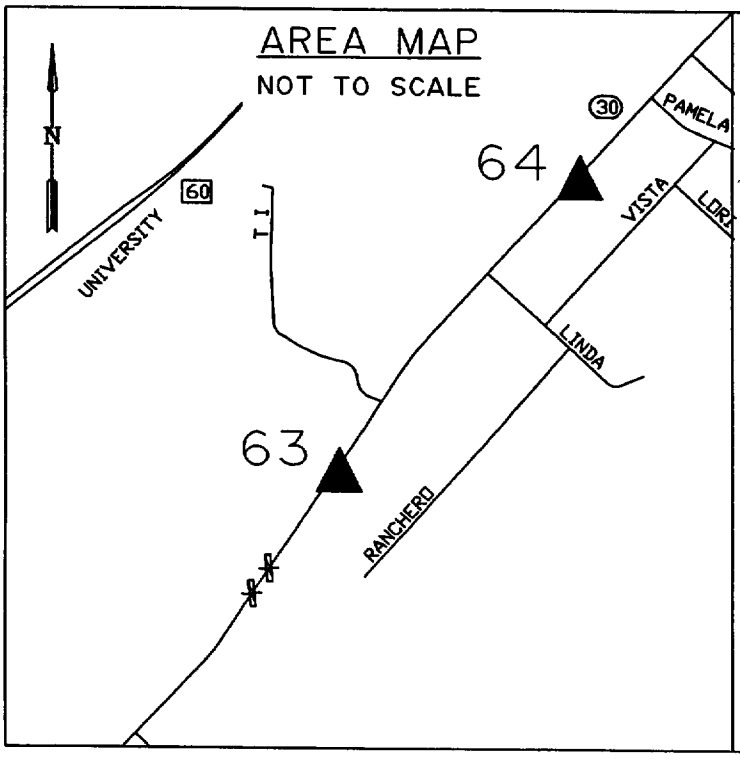

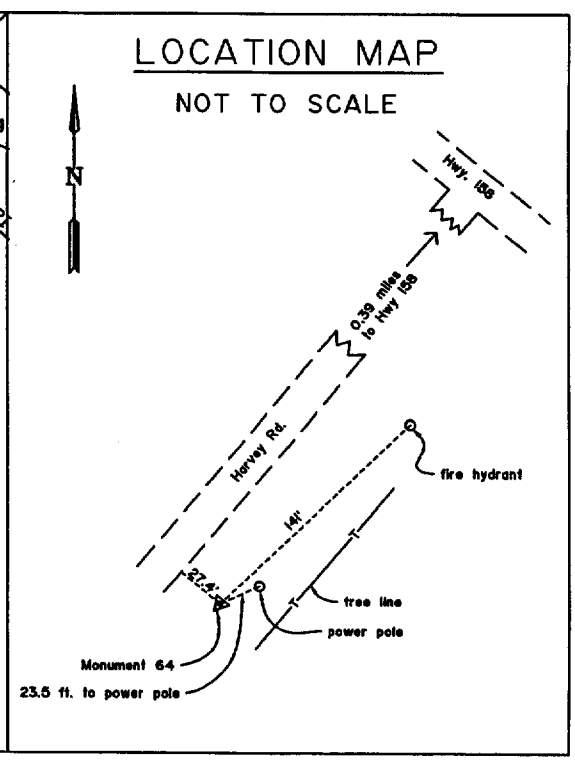

THE CITY OF BRYAN TEXAS

MONUMENT NAME:	DATE ESTABLISHED:	BRAZOS COUNTY, TEXAS
GPS-65	**1997**	SURVEYED BY **STRONG SURVEYING**
Brass or aluminum disk set in concrete		

NAD-83	GEODETIC POSITION		
LATITUDE:	**30° 37' 03.12820" N**		
LONGITUDE:	**96° 19' 27.64120" W**		

NAD-83	TEXAS STATE PLANE COORDINATES CENTRAL ZONE	**NAD-83**	TEXAS STATE PLANE COORDINATES CENTRAL ZONE
NORTH (Y) COORDINATE:	**10211049.326 Ft.**	NORTH (Y) COORDINATE:	**3112334.059 m.**
EAST (X) COORDINATE:	**3557325.496 Ft.**	EAST (X) COORDINATE:	**1084274.980 m.**
CONVERGENCE=	**2° 03' 53.5"**		
SCALE FACTOR=	**0.99990404**		

G.P.S. ELEVATION =	**294.59 Ft.**	**NAVD 88**	**89.79 m.**

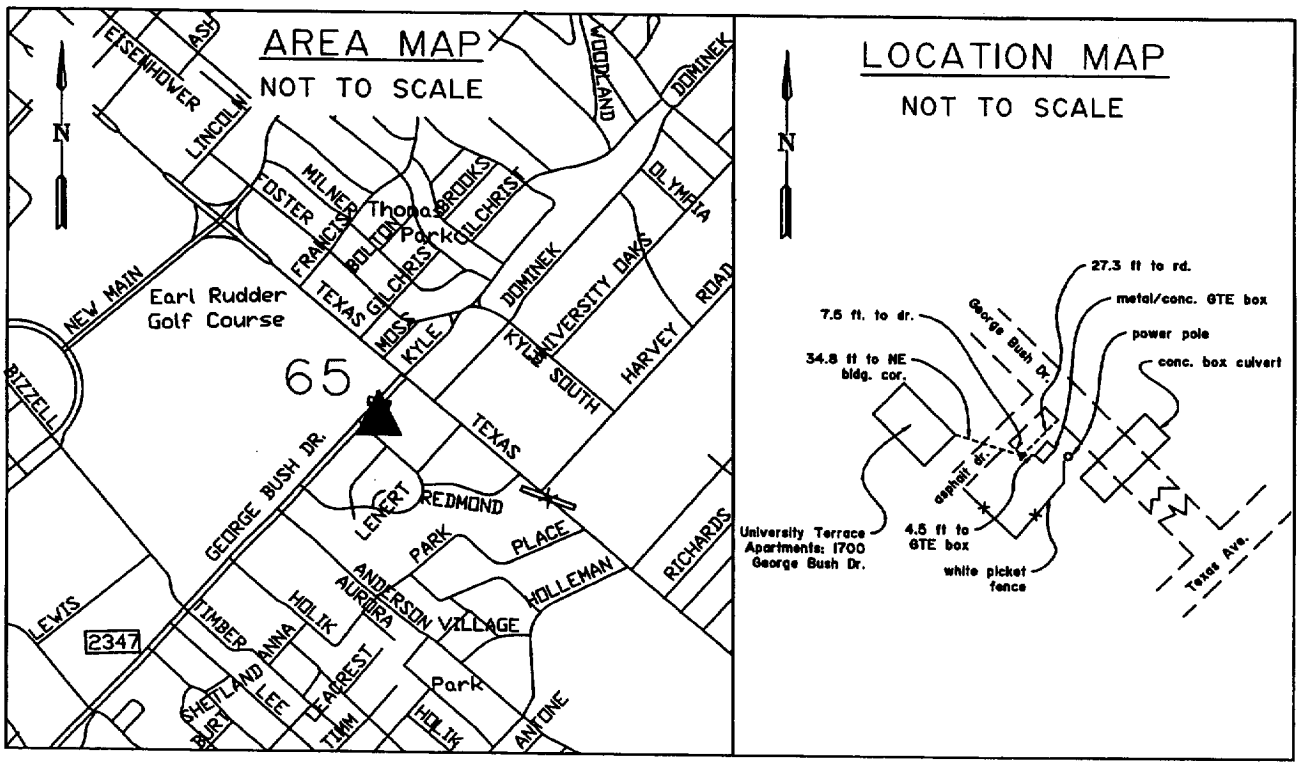

THE CITY OF BRYAN TEXAS

MONUMENT NAME:	DATE ESTABLISHED:	BRAZOS COUNTY, TEXAS
GPS-67	**1997**	SURVEYED BY **STRONG SURVEYING**
Brass or aluminum disk set in concrete		

NAD-83	GEODETIC POSITION		
LATITUDE:	**30° 37' 18.95492" N**		
LONGITUDE:	**96° 20' 35.34535" W**		

NAD-83	TEXAS STATE PLANE COORDINATES CENTRAL ZONE	**NAD-83**	TEXAS STATE PLANE COORDINATES CENTRAL ZONE
NORTH (Y) COORDINATE:	**10212434.539 Ft.**	NORTH (Y) COORDINATE:	**3112756.273 m.**
EAST (X) COORDINATE:	**3551356.387 Ft.**	EAST (X) COORDINATE:	**1082455.592 m.**
CONVERGENCE=	**2° 03' 18.6"**		
SCALE FACTOR=	**0.99990353**		

G.P.S. ELEVATION =	**335.26 Ft.**	**NAVD 88**	**102.19 m.**

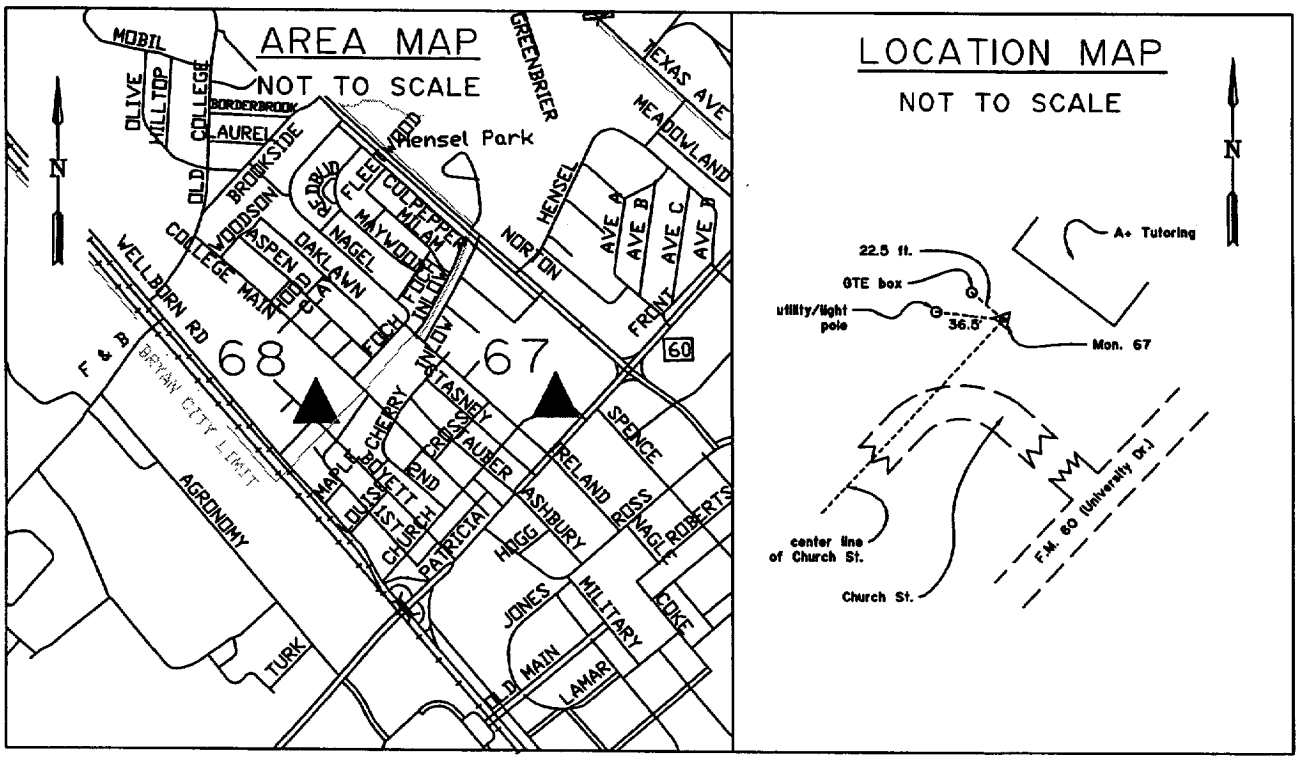

THE CITY OF BRYAN TEXAS

MONUMENT NAME:	DATE ESTABLISHED:	BRAZOS COUNTY, TEXAS
GPS-68	**1997**	SURVEYED BY **STRONG SURVEYING**
Brass or aluminum disk set in concrete		

NAD-83	GEODETIC POSITION		
LATITUDE:	**30° 37' 19.07761" N**		
LONGITUDE:	**96° 21' 04.73093" W**		

NAD-83	TEXAS STATE PLANE COORDINATES CENTRAL ZONE	**NAD-83**	TEXAS STATE PLANE COORDINATES CENTRAL ZONE
NORTH (Y) COORDINATE:	**10212354.946 Ft.**	NORTH (Y) COORDINATE:	**3112732.013 m.**
EAST (X) COORDINATE:	**3548790.170 Ft.**	EAST (X) COORDINATE:	**1081673.407 m.**
CONVERGENCE=	**2° 03' 03."5**		
SCALE FACTOR=	**0.99990353**		

G.P.S. ELEVATION =	**345.77 Ft.**	**NAVD 88**	**105.39 m.**

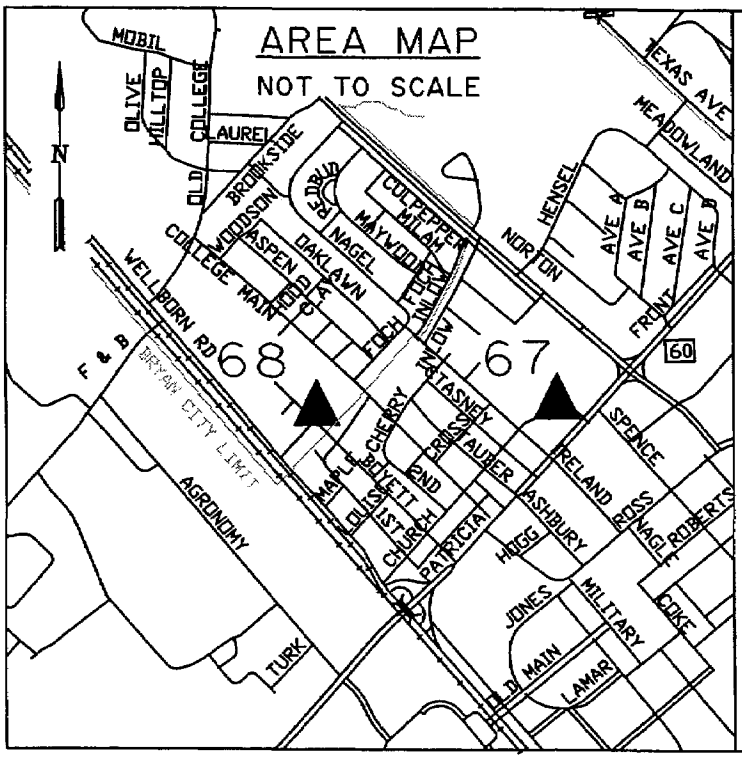

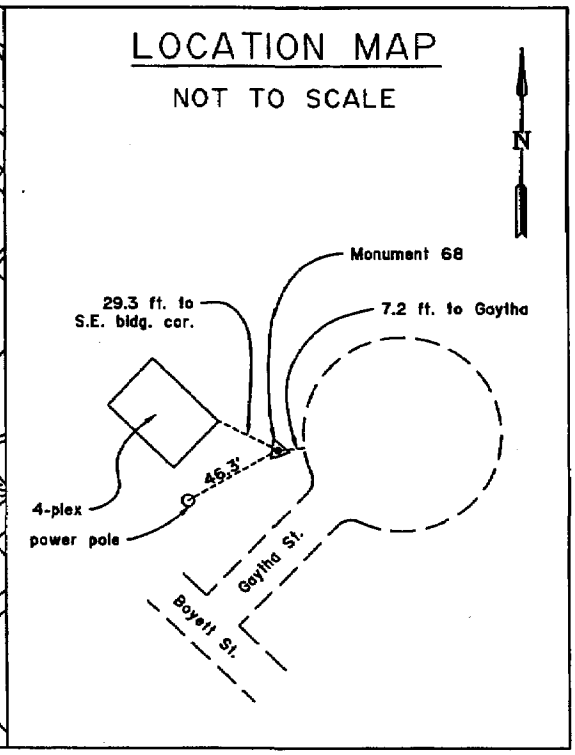

THE CITY OF BRYAN TEXAS

MONUMENT NAME:	DATE ESTABLISHED:	BRAZOS COUNTY, TEXAS
GPS-69	**1997**	SURVEYED BY **STRONG SURVEYING**
Brass or aluminum disk set in concrete		

NAD-83	GEODETIC POSITION		
LATITUDE:	**30° 37' 07.49483" N**		
LONGITUDE:	**96° 21' 44.11589" W**		

NAD-83	TEXAS STATE PLANE COORDINATES CENTRAL ZONE	**NAD-83**	TEXAS STATE PLANE COORDINATES CENTRAL ZONE
NORTH (Y) COORDINATE:	**10211062.567 Ft.**	NORTH (Y) COORDINATE:	**3112338.095 m.**
EAST (X) COORDINATE:	**3545393.061 Ft.**	EAST (X) COORDINATE:	**1080637.966 m.**
CONVERGENCE=	**2° 02' 43.2"**		
SCALE FACTOR=	**0.99990390**		

G.P.S. ELEVATION =	**352.15 Ft.**	**NAVD 88**	**107.34m.**

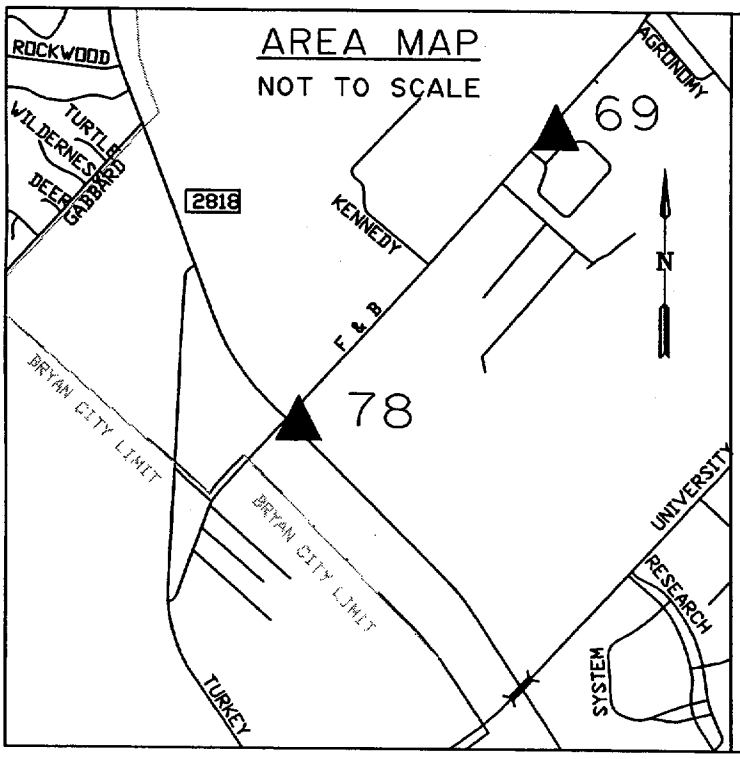

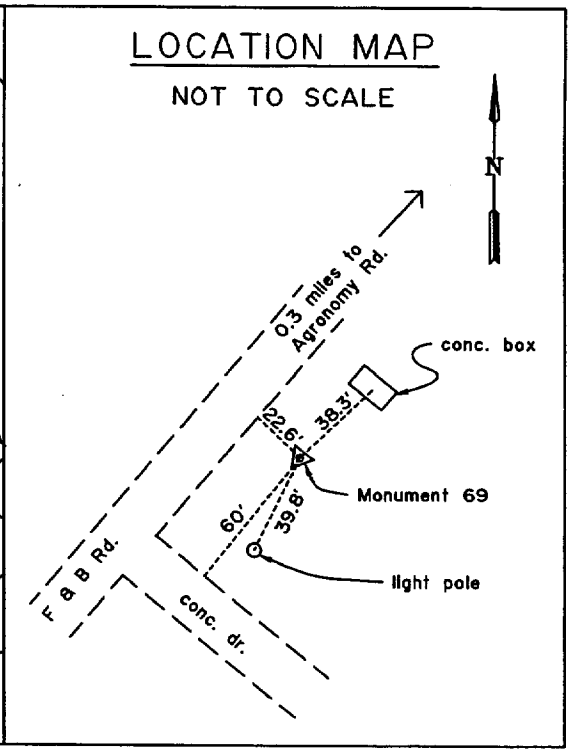

THE CITY OF BRYAN TEXAS

MONUMENT NAME:	DATE ESTABLISHED:	BRAZOS COUNTY, TEXAS
GPS-70	**1997**	SURVEYED BY **STRONG SURVEYING**
Brass or aluminum disk set in concrete		

NAD-83	GEODETIC POSITION		
LATITUDE:	**30° 38' 00.35597" N**		
LONGITUDE:	**96° 22' 16.60920" W**		

NAD-83	TEXAS STATE PLANE COORDINATES CENTRAL ZONE	**NAD-83**	TEXAS STATE PLANE COORDINATES CENTRAL ZONE
NORTH (Y) COORDINATE:	**10216298.235 Ft.**	NORTH (Y) COORDINATE:	**3113933.930 m.**
EAST (X) COORDINATE:	**3542365.664 Ft.**	EAST (X) COORDINATE:	**1079715.214 m.**
CONVERGENCE=	**2° 02' 26.5"**		
SCALE FACTOR=	**0.99990223**		

G.P.S. ELEVATION =	**339.80 Ft.**	**NAVD 88**	**103.57 m.**

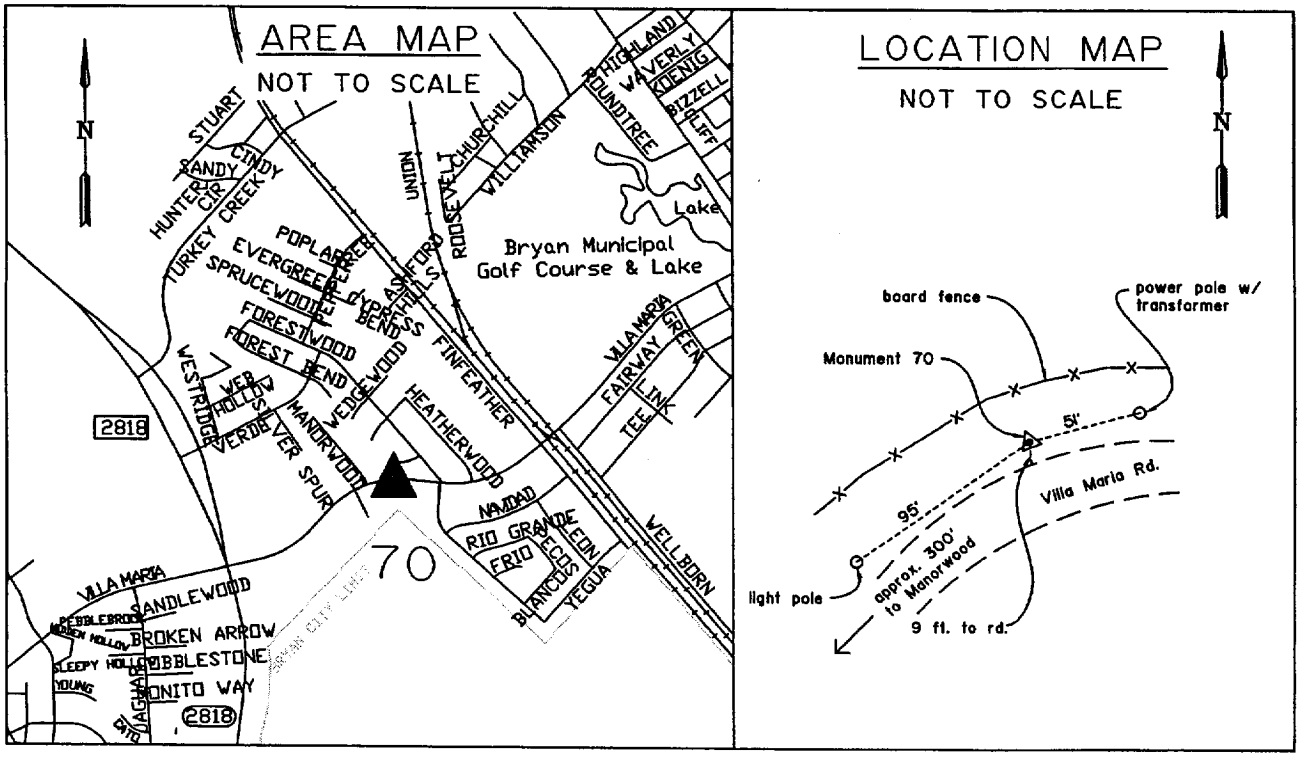

THE CITY OF BRYAN TEXAS

MONUMENT NAME:	DATE ESTABLISHED:	BRAZOS COUNTY, TEXAS
GPS-71	**1997**	SURVEYED BY **STRONG SURVEYING**
Brass or aluminum disk set in concrete		

NAD-83	GEODETIC POSITION		
LATITUDE:	**30° 37' 49.29550" N**		
LONGITUDE:	**96° 22' 50.96259" W**		

NAD-83	TEXAS STATE PLANE COORDINATES CENTRAL ZONE	**NAD-83**	TEXAS STATE PLANE COORDINATES CENTRAL ZONE
NORTH (Y) COORDINATE:	**10215074.824 Ft.**	NORTH (Y) COORDINATE:	**3113561.034 m.**
EAST (X) COORDINATE:	**3539406.153 Ft.**	EAST (X) COORDINATE:	**1078813.153 m.**
CONVERGENCE=	**2° 02' 08.8"**		
SCALE FACTOR=	**0.99990258**		

G.P.S. ELEVATION =	**331.13 Ft.**	**NAVD 88**	**100.93 m.**

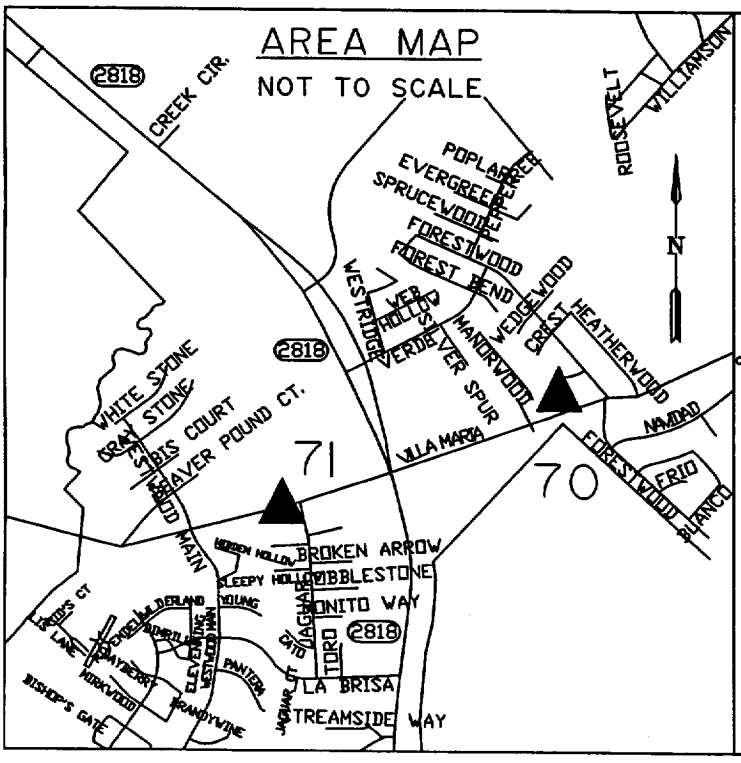

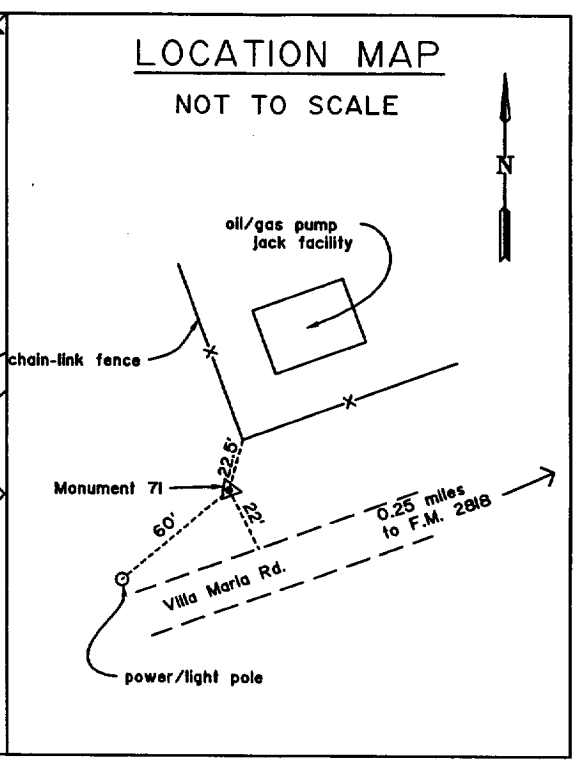

THE CITY OF BRYAN TEXAS

MONUMENT NAME:	DATE ESTABLISHED:	BRAZOS COUNTY, TEXAS
GPS-72	**1997**	SURVEYED BY **STRONG SURVEYING**
Brass or aluminum disk set in concrete		

NAD-83	GEODETIC POSITION		
LATITUDE:	**30° 37' 21.13053" N**		
LONGITUDE:	**96° 23' 26.49646" W**		

NAD-83	TEXAS STATE PLANE COORDINATES CENTRAL ZONE	**NAD-83**	TEXAS STATE PLANE COORDINATES CENTRAL ZONE
NORTH (Y) COORDINATE:	**10212121.122 Ft.**	NORTH (Y) COORDINATE:	**3112660.743 m.**
EAST (X) COORDINATE:	**3536404.605 Ft.**	EAST (X) COORDINATE:	**1077898.279 m.**
CONVERGENCE=	**2° 01' 50.5"**		
SCALE FACTOR=	**0.99990347**		

G.P.S. ELEVATION =	**281.76 Ft.**	**NAVD 88**	**85.88 m.**

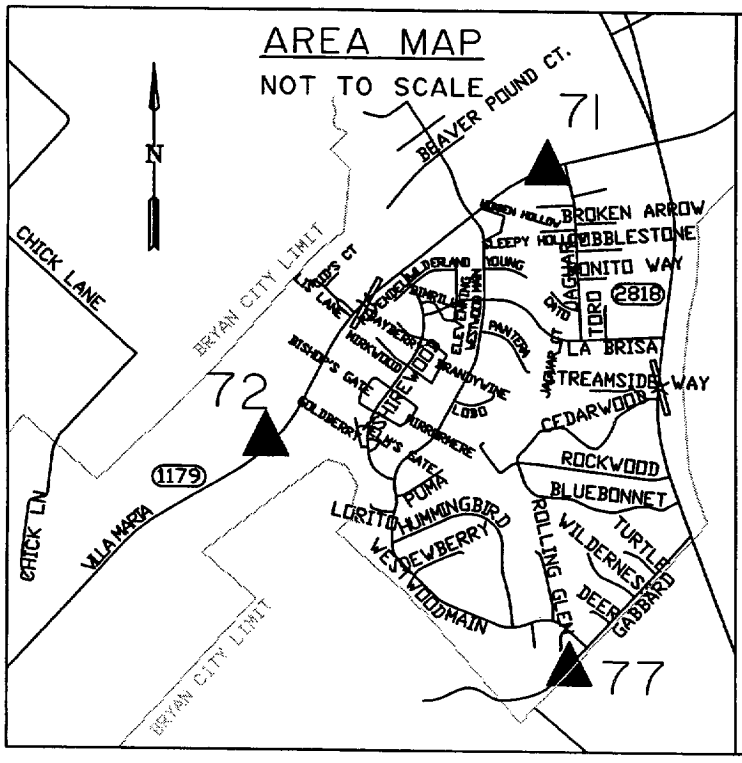

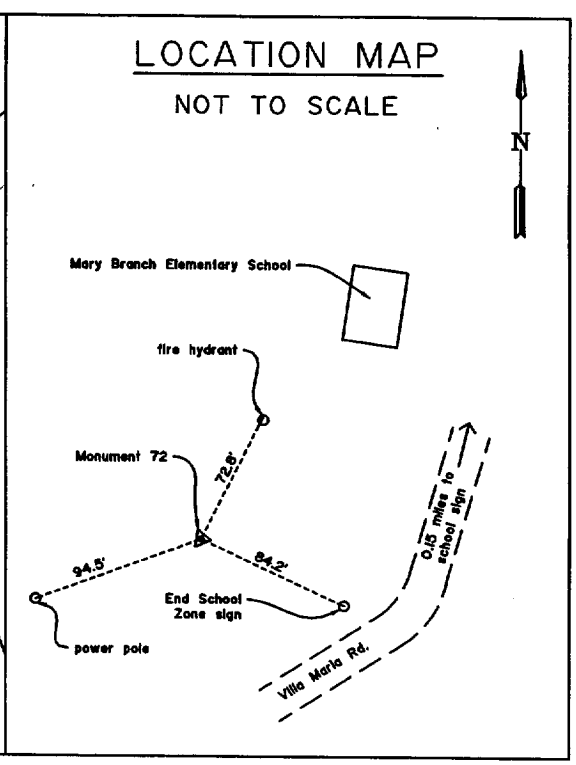

THE CITY OF BRYAN TEXAS

MONUMENT NAME:	DATE ESTABLISHED:	BRAZOS COUNTY, TEXAS
GPS-73	**1997**	SURVEYED BY **STRONG SURVEYING**
Brass or aluminum disk set in concrete		

NAD-83	GEODETIC POSITION		
LATITUDE:	**30° 37' 54.03042" N**		
LONGITUDE:	**96° 24' 32.63656" W**		

NAD-83	TEXAS STATE PLANE COORDINATES CENTRAL ZONE	**NAD-83**	TEXAS STATE PLANE COORDINATES CENTRAL ZONE
NORTH (Y) COORDINATE:	**10215238.458 ft.**	NORTH (Y) COORDINATE:	**3113610.909 m.**
EAST (X) COORDINATE:	**3530512.356 ft.**	EAST (X) COORDINATE:	**1076102.318 m.**
CONVERGENCE=	**2° 01' 16.4"**		
SCALE FACTOR=	**0.99990243**		

G.P.S. ELEVATION =	**327.60 Ft.**	**NAVD 88**	**99.85 m.**

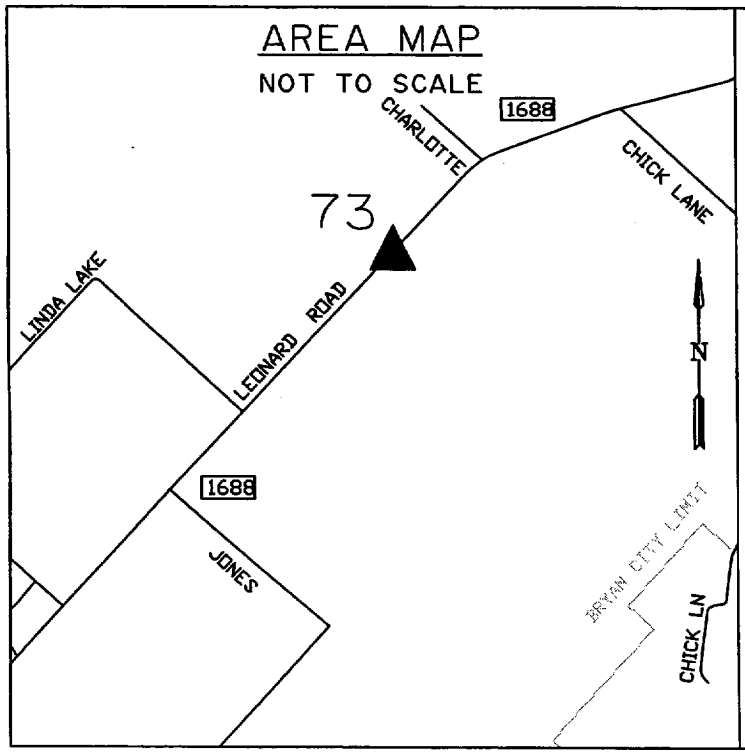

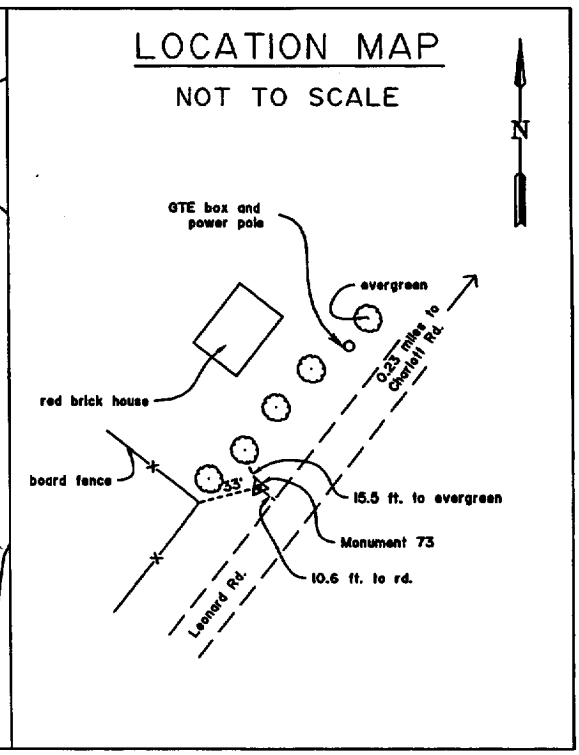

THE CITY OF BRYAN TEXAS

MONUMENT NAME:	DATE ESTABLISHED:	BRAZOS COUNTY, TEXAS
GPS-74	**1997**	SURVEYED BY **STRONG SURVEYING**
Brass or aluminum disk set in concrete		

NAD-83	GEODETIC POSITION		
LATITUDE:	**30° 36' 41.39250" N**		
LONGITUDE:	**96° 24' 35.67590" W**		

NAD-83	TEXAS STATE PLANE COORDINATES CENTRAL ZONE	**NAD-83**	TEXAS STATE PLANE COORDINATES CENTRAL ZONE
NORTH (Y) COORDINATE:	**10207895.454 ft.**	NORTH (Y) COORDINATE:	**3111372.757 m.**
EAST (X) COORDINATE:	**3530505.761 ft.**	EAST (X) COORDINATE:	**1076100.308 m.**
CONVERGENCE=	**2° 01' 14.9"**		
SCALE FACTOR=	**0.99990475**		

G.P.S. ELEVATION =	**292.23 Ft.**	**NAVD 88**	**89.07 m.**

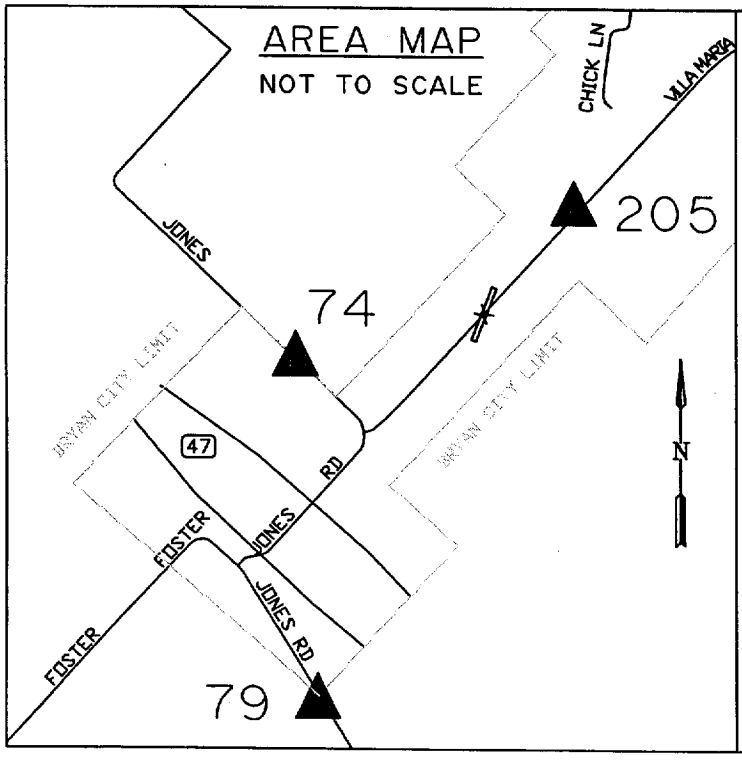

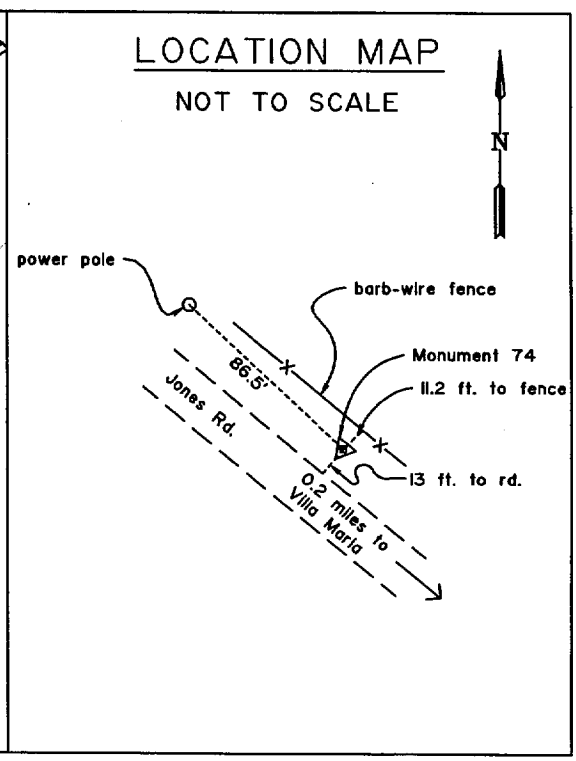

THE CITY OF BRYAN TEXAS

MONUMENT NAME	DATE ESTABLISHED:	BRAZOS COUNTY, TEXAS
GPS-75	1997	SURVEYED BY STRONG SURVEYING
Brass or aluminum disk set in concrete		

NAD-83	GEODETIC POSITION		
LATITUDE:	30° 41' 18.38038" N		
LONGITUDE:	96° 20' 55.86065" W		

NAD-83	TEXAS STATE PLANE COORDINATES CENTRAL ZONE	NAD-83	TEXAS STATE PLANE COORDINATES CENTRAL ZONE
NORTH (Y) COORDINATE:	10236542.645 ft.	NORTH (Y) COORDINATE:	3120104.438 m.
EAST (X) COORDINATE:	3548698.929 ft.	EAST (X) COORDINATE:	1081645.597 m.
CONVERGENCE=	2° 03' 08.1"		
SCALE FACTOR=	0.99989657		

G.P.S. ELEVATION =	327.34 Ft.	NAVD 88	99.77 m.

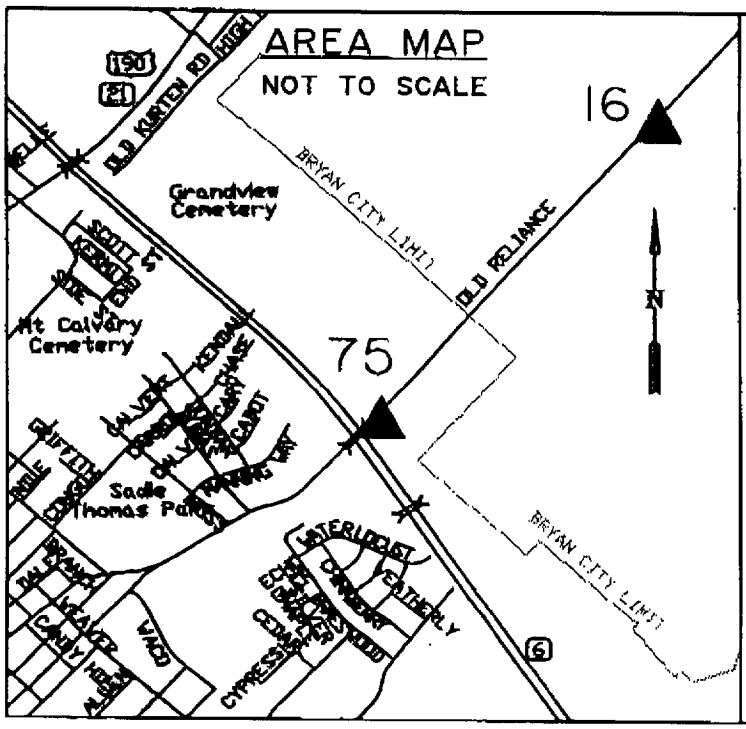

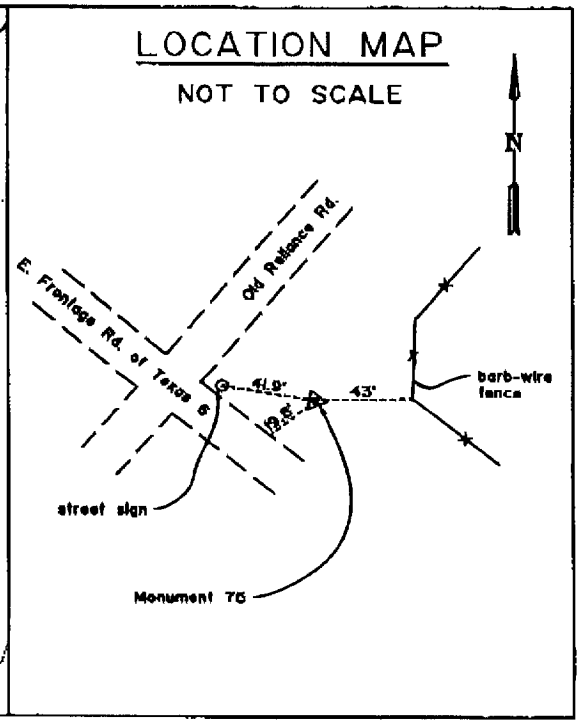

THE CITY OF BRYAN TEXAS

MONUMENT NAME:	DATE ESTABLISHED:	BRAZOS COUNTY, TEXAS
GPS-77	**1997**	SURVEYED BY **STRONG SURVEYING**
Brass or aluminum disk set in concrete		

NAD-83	GEODETIC POSITION		
LATITUDE:	**30° 36' 55.79848" N**		
LONGITUDE:	**96° 22' 50.39954" W**		

NAD-83	TEXAS STATE PLANE COORDINATES CENTRAL ZONE	**NAD-83**	TEXAS STATE PLANE COORDINATES CENTRAL ZONE
NORTH (Y) COORDINATE:	**10209675.477 ft.**	NORTH (Y) COORDINATE:	**3111915.309 m.**
EAST (X) COORDINATE:	**3539647.306 ft.**	EAST (X) COORDINATE:	**1078886.657 m.**
CONVERGENCE=	**2° 02' 09.1"**		
SCALE FACTOR=	**0.99990428**		

G.P.S. ELEVATION =	**325.99** Ft.	**NAVD 88**	**99.36 m.**

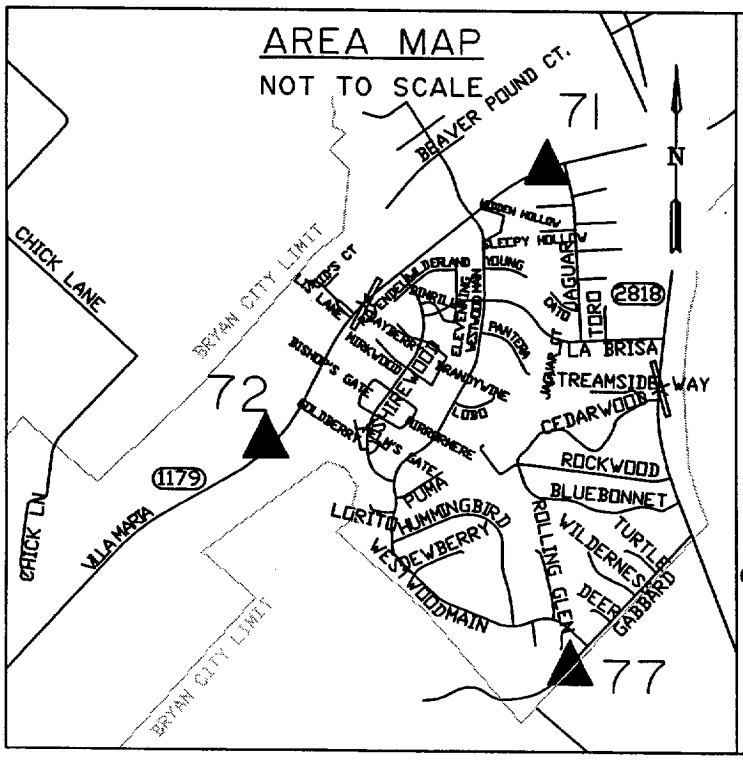

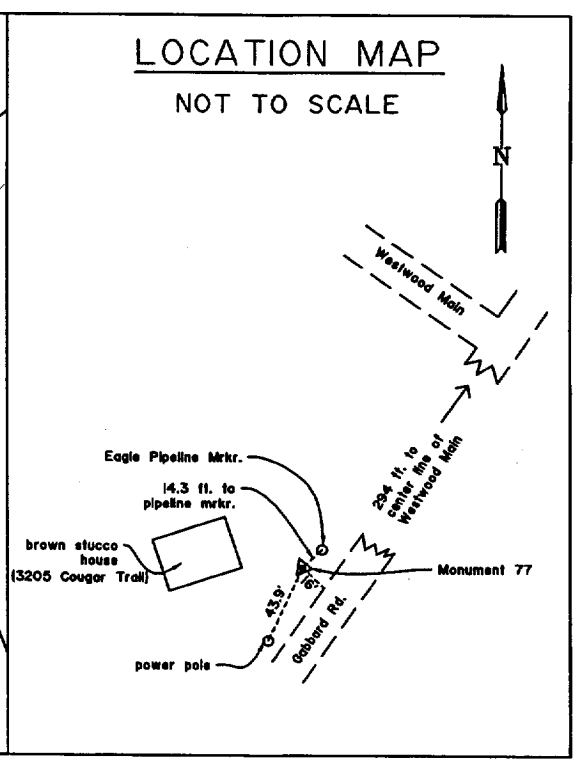

THE CITY OF BRYAN TEXAS

MONUMENT NAME:	DATE ESTABLISHED:	BRAZOS COUNTY, TEXAS
GPS-78	**1997**	SURVEYED BY **STRONG SURVEYING**
Brass or aluminum disk set in concrete		

NAD-83	GEODETIC POSITION		
LATITUDE:	**30° 36' 37.26723" N**		
LONGITUDE:	**96° 22' 16.97536" W**		

NAD-83	TEXAS STATE PLANE COORDINATES CENTRAL ZONE	**NAD-83**	TEXAS STATE PLANE COORDINATES CENTRAL ZONE
NORTH (Y) COORDINATE:	**10207908.428 ft.**	NORTH (Y) COORDINATE:	**3111376.712 m.**
EAST (X) COORDINATE:	**3542632.592 ft.**	EAST (X) COORDINATE:	**1079796.574 m.**
CONVERGENCE=	**2° 02' 26.3"**		
SCALE FACTOR=	**0.99990488**		

G.P.S. ELEVATION =	**342.62 Ft.**	**NAVD 88**	**104.43 m.**

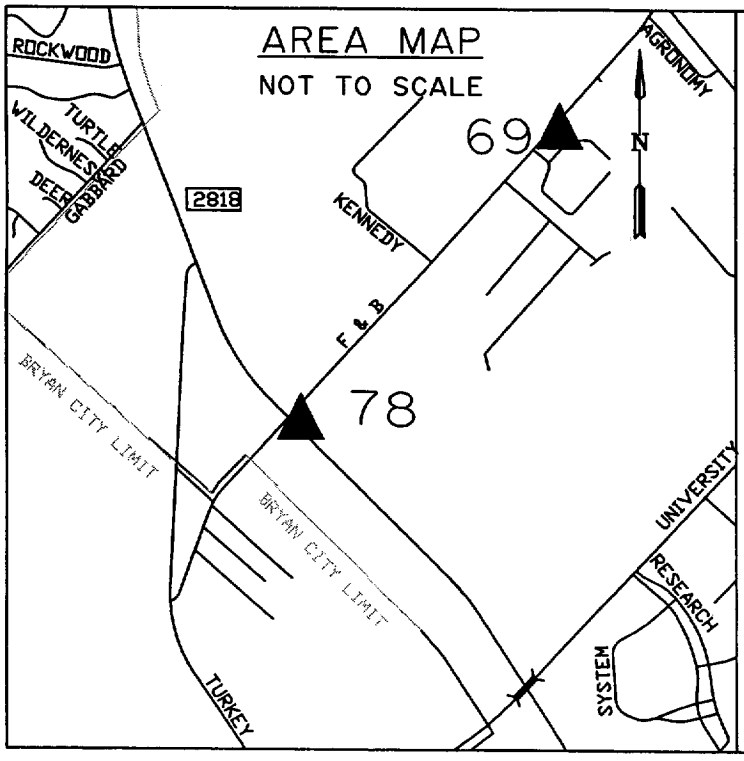

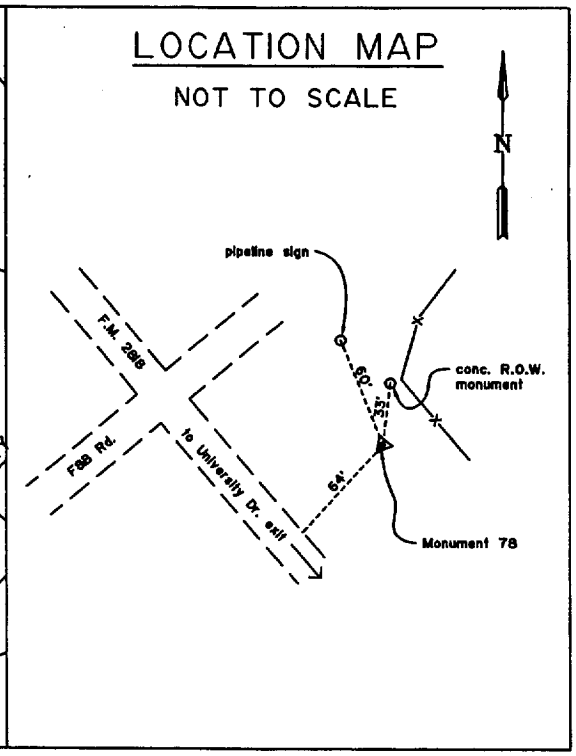

THE CITY OF BRYAN TEXAS

MONUMENT NAME:	DATE ESTABLISHED:	BRAZOS COUNTY, TEXAS
GPS-79	**1997**	SURVEYED BY **STRONG SURVEYING**
Brass or aluminum disk set in concrete		

NAD-83	GEODETIC POSITION		
LATITUDE:	**30° 36' 04.64775" N**		
LONGITUDE:	**96° 24' 34.55102" W**		

NAD-83	TEXAS STATE PLANE COORDINATES CENTRAL ZONE	**NAD-83**	TEXAS STATE PLANE COORDINATES CENTRAL ZONE
NORTH (Y) COORDINATE:	**10204189.115 ft.**	NORTH (Y) COORDINATE:	**3110243.063 m.**
EAST (X) COORDINATE:	**3530734.900 ft.**	EAST (X) COORDINATE:	**1076170.150 m.**
CONVERGENCE=	**2° 01' 15.4"**		
SCALE FACTOR=	**0.99990597**		

G.P.S. ELEVATION =	**263.22 Ft.**	**NAVD 88**	**80.23 m.**

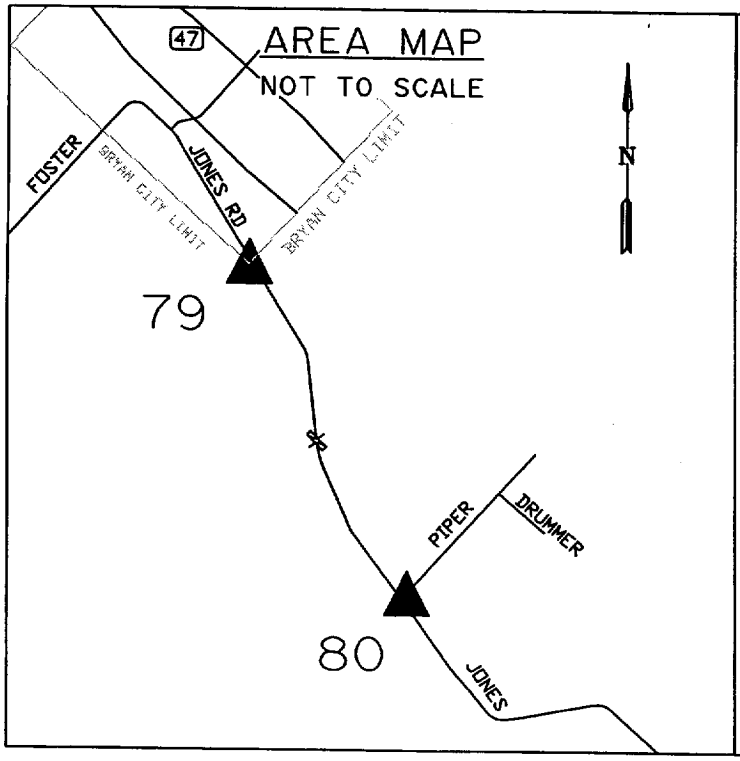

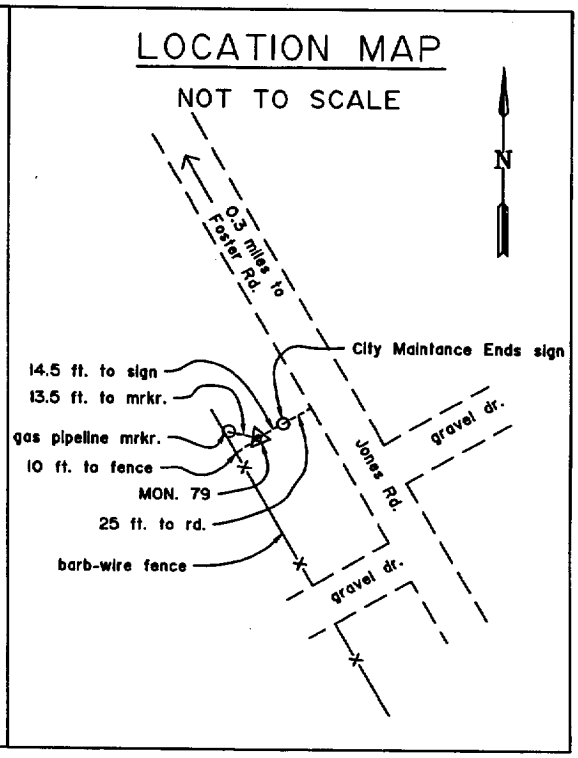

THE CITY OF BRYAN TEXAS

MONUMENT NAME:	DATE ESTABLISHED:	BRAZOS COUNTY, TEXAS
GPS-80	**1997**	SURVEYED BY **STRONG SURVEYING**
Brass or aluminum disk set in concrete		

NAD-83	GEODETIC POSITION		
LATITUDE:	**30° 35' 28.68813" N**		
LONGITUDE:	**96° 24' 16.81308" W**		

NAD-83	TEXAS STATE PLANE COORDINATES CENTRAL ZONE	**NAD-83**	TEXAS STATE PLANE COORDINATES CENTRAL ZONE
NORTH (Y) COORDINATE:	**10200613.283 ft.**	NORTH (Y) COORDINATE:	**3109153.147 m.**
EAST (X) COORDINATE:	**3532412.304 ft.**	EAST (X) COORDINATE:	**1076681.424 m.**
CONVERGENCE=	**2° 01' 24.6"**		
SCALE FACTOR=	**0.99990719**		

G.P.S. ELEVATION =	**275.13 Ft.**	**NAVD 88**	**83.86 m.**

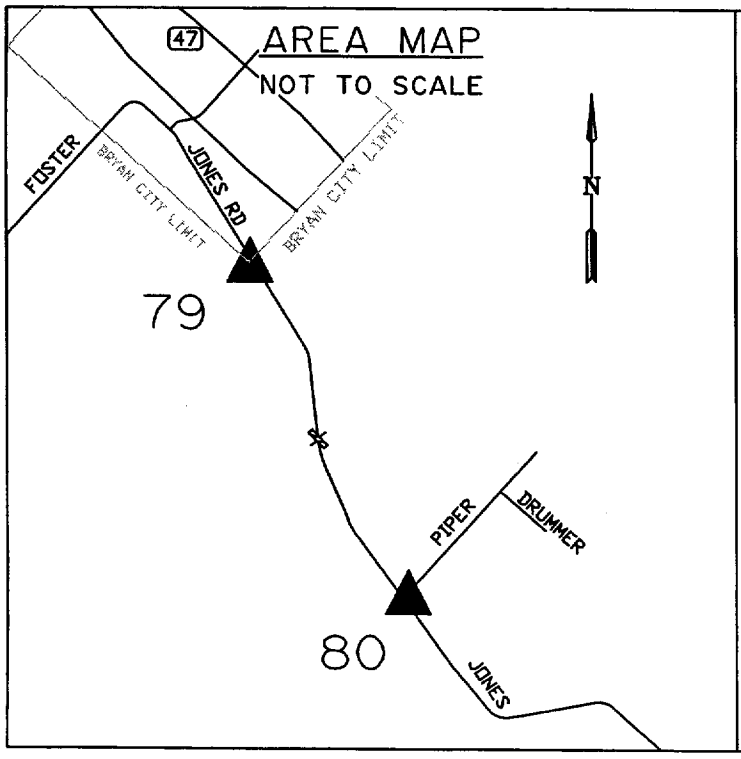

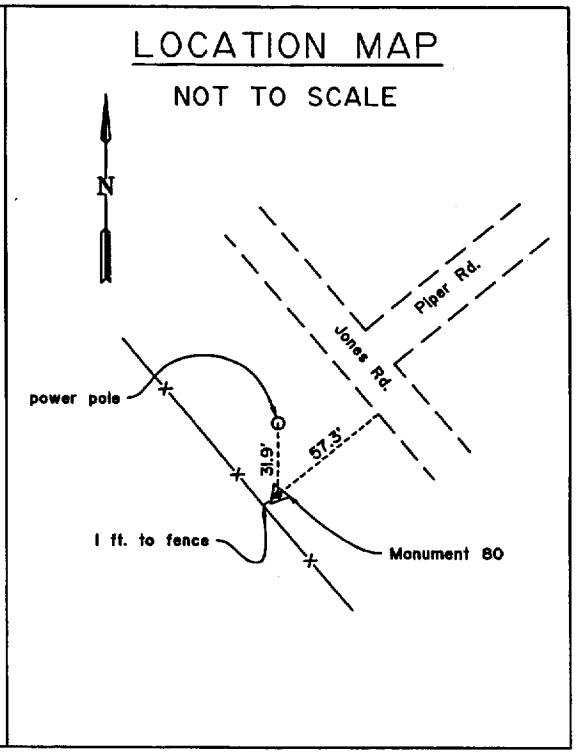

THE CITY OF BRYAN TEXAS

MONUMENT NAME:	DATE ESTABLISHED:	BRAZOS COUNTY, TEXAS
CS-205	**1997**	SURVEYED BY **STRONG SURVEYING**

Aluminum disk set in concrete. (College Station monument #205.)

NAD-83	GEODETIC POSITION		
LATITUDE:	**30° 36' 56.49149" N**		
LONGITUDE:	**96° 24' 01.09153" W**		

NAD-83	TEXAS STATE PLANE COORDINATES CENTRAL ZONE	**NAD-83**	TEXAS STATE PLANE COORDINATES CENTRAL ZONE
NORTH (Y) COORDINATE:	**10209526.560 ft.**	NORTH (Y) COORDINATE:	**3111869.919 m.**
EAST (X) COORDINATE:	**3533471.928 ft.**	EAST (X) COORDINATE:	**1077004.398 m.**
CONVERGENCE=	**2° 01' 32.7"**		
SCALE FACTOR=	**0.99990426**		

G.P.S. ELEVATION =	**295.29 Ft.**	**NAVD 88**	**90.00 m.**

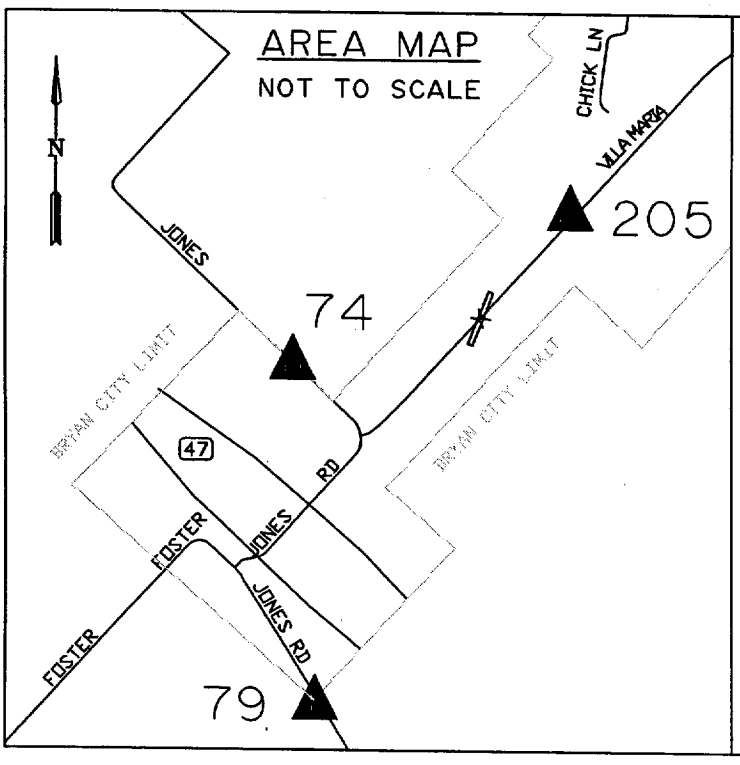

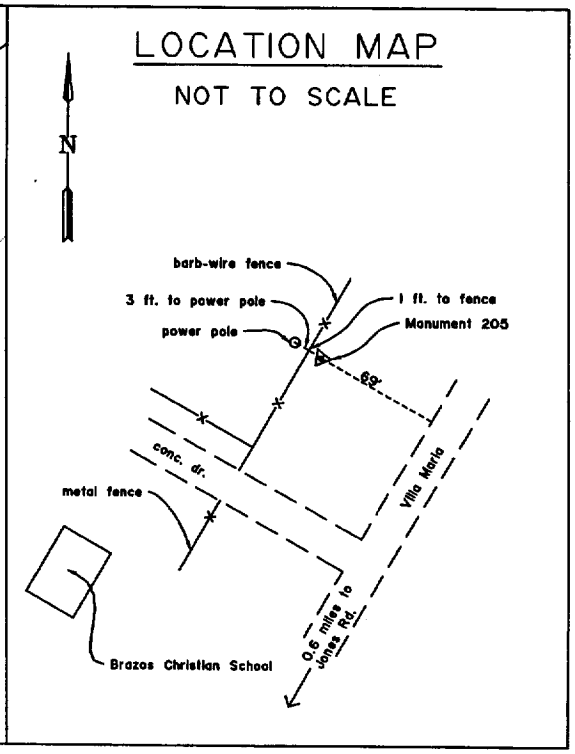

THE CITY OF BRYAN TEXAS

MONUMENT NAME:	DATE ESTABLISHED:	BRAZOS COUNTY, TEXAS
SWG A-53-W	**1997**	SURVEYED BY **STRONG SURVEYING**
Brass or aluminum disk set in concrete		

NAD-83	GEODETIC POSITION		
LATITUDE:	**30° 42' 19.077470" N**		
LONGITUDE:	**96° 19' 48.14396" W**		

NAD-83	TEXAS STATE PLANE COORDINATES CENTRAL ZONE	**NAD-83**	TEXAS STATE PLANE COORDINATES CENTRAL ZONE
NORTH (Y) COORDINATE:	**10242882.810 ft.**	NORTH (Y) COORDINATE:	**3122036.925 m.**
EAST (X) COORDINATE:	**2554386.822 ft.**	EAST (X) COORDINATE:	**1083379.270 m.**
CONVERGENCE=	**2° 03' 43.0"**		
SCALE FACTOR=	**0.99989501**		
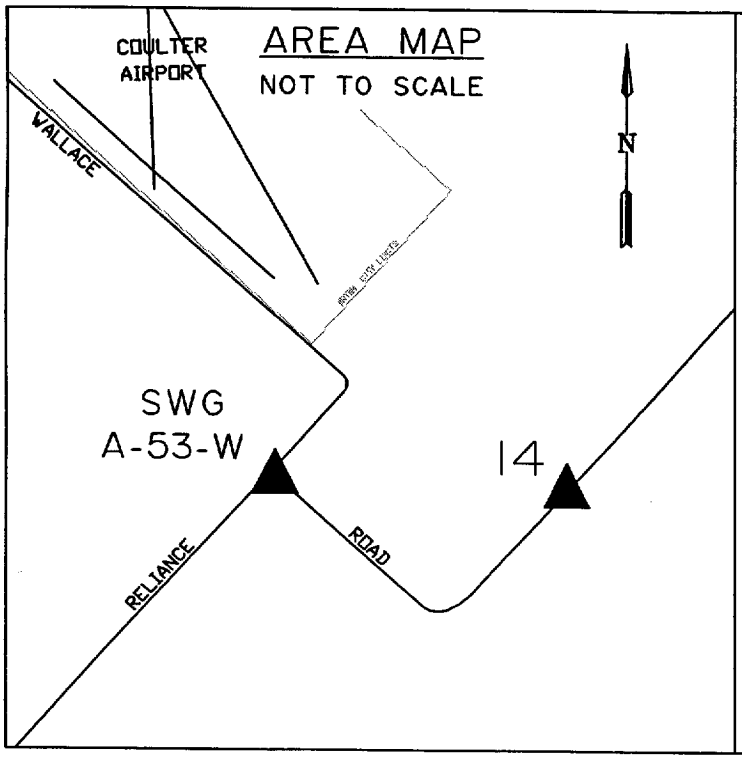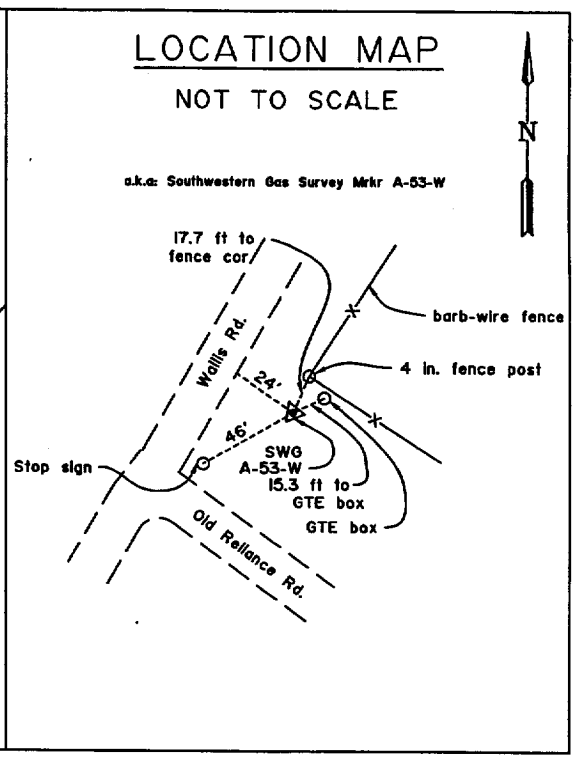
G.P.S. ELEVATION =	**335.79 Ft.**	**NAVD 88**	**102.35 m.**