ORIGINAL PLAT

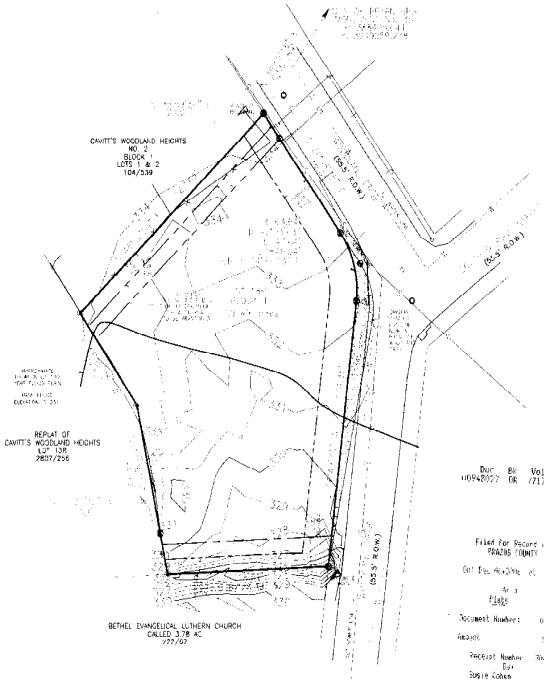

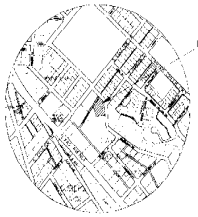

VICINITY MAP

Doc. # 00942077 Bk. OR Vol. 7217 Pg. 74

Filed for Record in
BRAZOS COUNTY
On Dec 06 2006 at 8:57 A.M.
As a
Filed
Document Number: 00942077
Amount 58.00
Receipt Number 204783
By
Susie Cohen

STATE OF TEXAS COUNTY OF BRAZOS
I hereby certify that this instrument was filed on the date and time stamped hereon by me and was duly recorded in the volume and page of the Official Public records of

BRAZOS COUNTY

As stamped hereon by me.

Dec 06 2006

HONORABLE KAREN MCQUEEN, COUNTY CLERK
BRAZOS COUNTY

George Lopez

Karen McQueen
By: Susie L Cohen
Deputy Clerk

Karen McQueen 6 DEC 717 06 74

Jan 18 Jan 06

Jeannette Raines
Notary Public
STATE OF TEXAS
My Comm. Exp. 04/07/2008

REPLAT

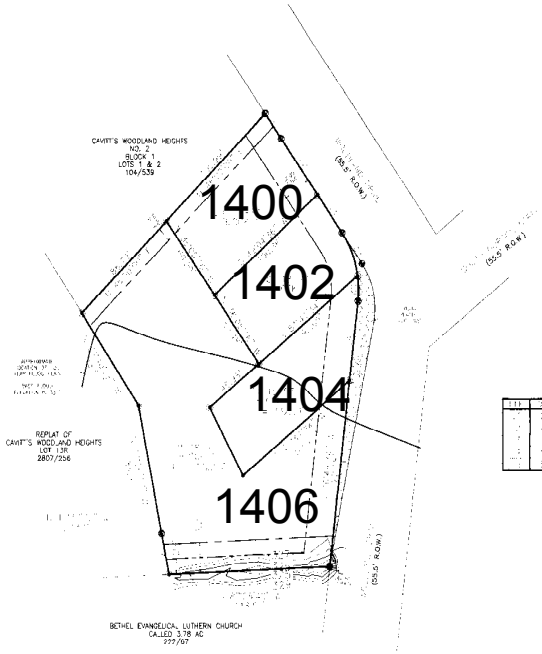

REPLAT
OF LOT 13R
CAVITT'S WOODLAND HEIGHTS
NO. 2, 2807/256
TO
BLOCK 1, LOTS 1B-R1,
1B-R2, 1B-R3 & 1B-R4
0.9149 ACRES

ZENO PHILIPS PAGUE, A 45
BRYAN, BRAZOS COUNTY, TEXAS

SCALE: 1" = 40' JULY 2005

CARLOMAGNO Surveying Inc.

DRAWN BY: JOSEPH D. & KEVIN W.
JOB # 05003
DRAWING NO. 1
SHEET 1 OF 1